Map Room

Map. Ref. C18

Digitized by the Internet Archive
in 2012 with funding from
National Library of Scotland

http://archive.org/details/ordnancesurveyof59grea

Vol 59

ADVOCATES' LIBRARY

PARISH OF LADY,

IN THE

COUNTY OF ORKNEY AND SHETLAND—
(ORKNEY).

Price One Shilling.

g
w
l

sh

OR



The heavy lin
The light lin
The Roman
The Roman

The

EXPLANATORY REMARKS.

The Scale of the Parish Plans is the 1-2500th of the actual length on the ground, and is equal to 25·344 inches to a mile, or 3·157 chains to an inch, which is very approximately equal to one square inch to one acre, the square of 1·0018 inch being equal to one acre.

The length of each sheet is $1\frac{1}{2}$ miles, and the breadth 1 mile, the area of each sheet is therefore 960 acres.

Each enclosure has a reference number to the area which is given in this Book; in the case of towns and large villages encircled by a red band, one number and area only are given for the portion within the red band, unless they are contained in more than one parish, in which case a number is given for the portion included in each parish.

The Braces [⌒] on the plans are to indicate that the spaces so braced are included under the same reference number.

The Altitudes in feet above the Mean Level of the Sea are written thus —*31·4*.

The Scale of the County Plans is 6 inches to a mile, and each sheet contains 16 sheets of the Parish Plans. There is therefore a double reference number to each sheet of the Parish Plans, as VI. 9., the first number referring to the County Plans, the second number to the Parish Plans.

The dimensions of the sheets on the Six-inch scale being four miles by six miles the area is twenty-four square miles, equal to 15,360 acres.

The following are the characters employed on the Ordnance Plans on the Scales of 1–2500, and 6 inches to a mile :—

County Names	C	Hundreds or Wards	H
Parishes, Ancient or Mother	P	Civil Parishes or Townships	*T*
Extra Parochial	E	Division of Townships	*T*

Municipal Wards.....W

Antiquities ..... ROMAN / Druidical or Saxon / Norman or Subsequent

The descriptions of the boundaries are shown by the following initials :—

Centre of Stream	*C.S.*	Centre of Fence	*C.F.*
Centre of Road	*C.R.*	Top of Cop	*T.C.*
Side of Stream or Drain	*S.S.* or *S.D.*	Centre of Wall	*C.W.*
Root of Hedge	*R.H.*	Defaced	*Def.*
Face of Wall	*F.W.*	Track of Stream	*T.S.*

Undefined.....*Und.*

Where a change occurs in the boundaries, the symbol [o—o] is used to show the part at which the change takes place.

N.B.—The areas are computed to the centre of fence, or other boundary of enclosure, except in the following cases :—

(1.) When the fence or other boundary is also the boundary of a Parish or other Civil Division, which does not follow the centre of the fence, the area is calculated to the Parish or other boundary, and not to the centre.

(2.) The fences, &c., bounding either side of a railway are included wholly within its area.

N.B.—To convert Decimal Fractions of an Acre into Roods and Perches, multiply the decimal first by 4 and then by 40, preserving the same number of decimals in the product.

Examples—

			Acres.				Acres.
			633·357				527·013
			4				4
			1·428				·052
			40				40
A.	R.	P.	17·120	A.	R.	P.	2·080
633	1	17		527	0	2	

TABLE

FOR CONVERTING DECIMAL PARTS OF AN ACRE INTO ROODS AND PERCHES.

Perch.	0 Rood.	1 Rood.	2 Roods.	3 Roods.	Perch.	0Rood.	1 Rood.	2 Roods.	3 Roods.
0	·000	·250	·500	·750	21	·131	·381	·631	·881
1	·006	·256	·506	·756	22	·137	·387	·637	·887
2	·012	·262	·512	·762	23	.144	·394	·644	·894
3	·019	·269	·519	·769	24	·150	·400	·650	·900
4	·025	·275	·525	·775	25	·156	·406	·656	·906
5	·031	·281	·531	·781	26	·162	·412	·662	·912
6	·037	·287	·537	·787	27	·169	·419	·669	·919
7	·044	·294	·544	·794	28	·175	·425	·675	·925
8	·050	·300	·550	·800	29	·181	·431	·681	·931
9	·056	·306	·556	·806	30	·187	·437	·687	·937
10	·062	·312	·562	·812	31	·194	·444	·694	·944
11	·069	·319	·569	·819	32	·200	·450	·700	·950
12	·075	·325	·575	·825	33	·206	·456	·706	·956
13	·081	·331	·581	.831	34	·212	·462	·712	·962
14	·087	·337	·587	·837	35	·219	·469	·719	·969
15	·094	·344	·594	·844	36	·225	·475	·725	·975
16	·100	·350	·600	·850	37	·231	·481	·731	·981
17	·106	·356	·606	·856	38	·237	·487	·737	·987
18	.112	·362	·612	·862	39	·244	·494	·744	·994
19	·119	·369	·619	·869	40	·250	·500	·750	1 000
20	·125	·375	·625	·875					

PARISH OF LADY,

IN THE

COUNTY OF ORKNEY AND SHETLAND—(ORKNEY).

No. of Sheet and Plan and No. on Plan.	Area in Acres.
Sheet LXXVIII. 8:—	
1	1·696
2	·415
Sheet LXXVIII. 11:—	
3	8·317
4	·381
5	1·177
6	4·080
7	1·341
8	·329
9	·173
10	6·422
11	10·619
12	1·449
13	1·545
14	·141
15	·103
16	·457
17	·937
18	·220
19	3·770
20	4·359
21	1·840
22	·294
23	·303
24	2·148
25	139·453
26	1·127
27	86·181
Sheet LXXVIII. 12:—	
28	205·572
29	54·341
30	6·751
31	4·009
32	7·554
33	23·006
34	·974
35	2·291
Sheet LXXVIII. 12:— (*cont*^{d}.)	
36	1·213
37	41·024
38	1·235
39	2·129
40	28·545
41	12·153
Sheet LXXVIII. 14:—	
42	·438
43	8·787
44	5·298
45	12·345
46	10·463
47	3·621
48	15·466
49	6·736
50	6·532
51	6·132
52	6·472
53	·247
54	·345
55	·410
56	·322
57	4·197
58	5·397
59	5·284
60	5·745
Sheet LXXVIII. 15:—	
61	2·368
62	1·047
63	·421
64	·136
65	·640
66	·272
67	·675
68	·932
69	9·316
70	44·670
Sheet LXXVIII. 15:— (*cont*^{d}.)	
71	170·243
72	1·308
73	4·717
74	4·584
75	·412
76	3·074
77	5·274
78	·692
79	1·063
80	·358
81	16·246
82	·459
83	1·806
84	5·967
85	·293
86	1·000
87	2·384
88	1·367
89	1·023
90	·485
91	·441
92	·494
93	1·339
94	2·384
95	3·431
96	1·856
97	1·839
98	2·088
99	·725
100	·361
101	·297
102	2·915
103	9·903
104	·186
105	·746
106	·359
107	17·900
108	69·170
109	6·338

No. of Sheet and Plan and No. on Plan.	Area in Acres.
Sheet LXXVIII. 15:—	
(*cont*^{d}.) 110	1·428
111	·432
112	4·297
113	·457
114	2·302
115	1·826
116	·190
117	1·527
118	·273
119	4·883
120	8·165
121	11·652
122	6·010
123	1·014
124	·416
125	16·938
126	·196
127	·603
128	2·810
129	4·540
130	·294
131	·441
132	13·052
133	1·761
134	1·715
135	3·187
136	6·754
137	5·004
138	10·357
139	·532
140	15·795
141	3·831
142	·510
143	·673
144	2·472
145	·531
146	2·235
147	·654
148	6·949
149	·200
150	1·275
151	8·007
152	·422
153	4·924
154	·409
155	24·626
Sheet LXXVIII. 16:—	
156	·723
157	·423
158	·343
Sheet LXXVIII. 16:—	
(*cont*^{d}.) 159	·876
160	8·967
161	·576
162	2·302
163	4·755
164	18·083
165	1·689
166	1·328
167	·477
168	12·819
169	·250
170	5·421
171	17·093
172	3·466
173	48·482
174	·240
175	·677
176	·559
177	7·080
177a	·700
178	·432
179	5·493
180	8·641
181	6·487
182	4·040
183	1·337
184	3·168
185	·450
186	9·159
187	·750
188	·252
189	102·738
190	13·646
191	·827
192	35·459
193	4·139
194	45·155
195	·585
196	1·148
196a	·254
197	·240
198	·636
199	17·015
Sheet LXXXII. 1:—	
200	24·661
201	6·923
202	1·891
203	1·564
204	·572
205	·086
Sheet LXXXII. 1:—	
(*cont*^{d}.) 206	·093
207	·178
208	·439
209	·201
210	10·820
211	·314
212	4·119
213	2·608
214	26·224
215	6·266
216	1·133
217	·613
218	·185
219	·265
220	3·879
221	9·474
222	3·816
Sheet LXXXII. 2:—	
223	29·355
224	31·480
225	·259
226	·579
227	2·270
228	·349
229	3·066
230	126·795
231	·219
232	3·325
233	3·496
234	16·747
235	3·608
236	·509
237	1·622
238	·350
239	·479
240	17·715
241	17·887
242	25·879
243	·210
244	2·593
244a	·166
245	1·599
246	·668
247	14·584
248	15·138
248a	1·849
249	34·080
250	·694
251	29·273
252	104·910

No. of Sheet and Plan and No. on Plan.	Area in Acres.
Sheet LXXXII. 2:—	
(*contd.*) 253	13·080
254	3·877
255	·444
256	4·010
257	6·089
258	6·039
259	10·840
260	1·026
261	23·574
262	16·456
263	2·340
264	23·150
265	·609
266	45·108
267	27·945
268	16·922
269	·347
270	·100
271	5·472
272	·966
273	·518
274	15·401
275	9·541
276	1·900
Sheet LXXXII. 4:—	
277	1·805
278	8·842
279	12·066
280	·610
281	2·457
282	·367
283	3·964
284	4·097
285	4·116
286	1·183
287	7·546
288	·234
289	·180
290	·532
291	·828
292	13·646
293	8·701
294	10·240
295	19·519
296	·666
297	·414
298	·303
299	·738
300	·957
301	6·272

No. of Sheet and Plan and No. on Plan.	Area in Acres.
Sheet LXXXII. 4:—	
(*contd.*) 302	8·136
303	4·354
Sheet LXXXIII. 1:—	
304	·402
305	·408
306	43·254
307	·325
308	1·184
309	1·023
310	2·066
311	2·104
312	2·824
313	·324
314	1·719
315	2·074
316	2·352
317	1·276
318	·905
Sheet LXXXI. 8:—	
319	12·368
320	·602
321	2·601
322	·205
323	2·840
324	10·352
325	·078
326	6·605
327	1·090
328	·360
329	4·790
330	·658
331	5·195
332	1·119
333	14·783
334	·433
335	14·425
336	·097
337	·477
338	·325
339	·441
340	4·975
341	1·745
342	·219
343	·245
344	26·820
345	·202
346	2·955
347	1·176
348	·236

No. of Sheet and Plan and No. on Plan.	Area in Acres.
Sheet LXXXI. 8:—	
(*contd.*) 349	·816
350	1·374
351	2·479
352	4·950
353	20·549
354	22·717
355	24·000
356	11·998
357	10·230
Sheet LXXXII. 5:—	
358	7·040
359	2·075
360	1·278
361	·253
362	·286
363	·070
364	·510
365	·302
366	8·357
367	11·782
368	3·548
369	2·301
370	1·158
371	·803
372	5·163
373	·176
374	1·819
375	1·348
376	·271
377	·425
378	20·617
379	·776
380	·161
381	4·247
382	6·730
383	41·388
384	19·458
385	·402
386	·411
387	2·999
388	·280
389	70·046
390	20·505
391	2·217
392	2·239
393	4·438
394	·136
395	·552
396	4·387
397	8·410

No. of Sheet and Plan and No. on Plan.	Area in Acres.
Sheet LXXXII. 5 :—	
(*cont*^{d}.) 398	1·818
399	·821
400	·334
401	16·403
402	·145
403	·227
404	·264
405	7·487
406	1·074
407	·154
408	2·159
409	·565
410	9·581
411	5·699
412	·194
413	1·019
414	51·096
415	32·170
416	4·189
417	·653
418	·461
419	15·545
420	·157
420a	·300
421	4·465
422	1·318
423	·277
424	6·038
425	1·536
426	·855
427	5·174
428	·296
429	10·985
430	·547
431	·281
432	·862
433	·274
434	·746
435	·092
436	·931
437	6·115
438	1·494
439	·130
440	5·050
441	·087
442	4·774
443	14·087
444	·125
445	1·418
446	·624
447	·355

No. of Sheet and Plan and No. on Plan.	Area in Acres.
Sheet LXXXII. 5 :—	
(*cont*^{d}.) 448	1·343
449	·389
450	·976
451	6·491
452	2·682
453	·316
454	·904
455	10·033
456	·841
457	7·916
458	·244
459	·250
460	19·885
461	1·817
462	5·618
463	·482
464	29·240
465	·815
466	17·200
467	1·269
468	·455
469	1·863
469a	·852
470	7·737
471	·761
472	·373
473	5·172
473a	·294
474	·376
475	2·043
476	9·102
477	·666
478	1·756
479	2·017
480	9·540
481	11·171
482	2·041
483	6·611
484	40·884
485	6·637
486	·508
487	1·197
488	2·970
489	·498
490	4·963
Sheet LXXXII. 6 :—	
491	22·596
492	·229
493	9·588
494	·187

No. of Sheet and Plan and No. on Plan.	Area in Acres.
Sheet LXXXII. 6 :—	
(*cont*^{d}.) 495	5·264
496	·361
497	·868
498	5·693
499	·885
500	8·219
501	7·124
502	7·858
503	1·615
504	22·560
505	23·110
506	23·247
507	3·228
508	28·078
509	3·007
510	·794
511	·231
Sheet LXXXI. 12 :—	
512	4·139
513	1·572
514	·567
515	·144
516	·531
517	19·974
518	1·158
519	27·711
519a	·088
520	21·358
521	·708
522	1·772
523	·456
524	1·261
525	26·640
526	·650
527	2·058
528	15·422
529	4·644
530	11·218
531	34·210
531a	·861
532	2·000
533	1·757
534	·661
535	22·092
536	·137
537	·653
538	3·459
539	1·114
540	1·778
541	·138

No. of Sheet and Plan and No. on Plan.	Area in Acres.
Sheet LXXXI. 12 :—	
(*contd.*) 542	1·672
543	4·403
544	22·744
545	·552
546	1·540
547	1·931
548	·194
549	5·341
550	3·197
551	3·395
552	1·379
553	15·145
554	·866
555	·930
556	1·582
557	2·239
558	·409
559	6·325
560	37·211
561	1·211
562	20·637
563	1·763
564	6·296
565	3·742
566	·629
567	·988
Sheet LXXXII. 9 :—	
568	22·721
569	2·582
570	·624
571	·312
572	1·151
573	·939
574	·970
575	2·916
576	2·114
577	·623
578	3·600
579	·331
580	8·572
581	·106
581a	·192
582	5·317
583	·869
584	28·283
585	·998
585a	·938
586	1·390
587	7·477
588	1·534

No. of Sheet and Plan and No. on Plan.	Area in Acres.
Sheet LXXXII. 9 :—	
(*contd.*) 589	·944
590	57·113
591	1·142
592	11·397
593	·361
594	5·545
595	5·234
596	15·541
597	2·534
598	2·194
599	2·212
600	8·879
601	·928
602	62·823
603	25·124
604	·582
605	·703
605a	1·367
606	1·906
607	2·590
608	1·230
609	29·661
610	4·880
611	·729
612	·305
613	·573
614	3·397
615	1·206
616	18·943
617	6·721
618	·256
619	1·173
620	243·826
621	12·108
622	·136
623	·804
624	15·277
624a	·895
625	·199
626	·110
627	10·880
Sheet LXXXII. 10 :—	
628	269·480
Sheet LXXXI. 16 :—	
629	·182
630	1·404
631	·746
632	12·316
633	·097

No. of Sheet and Plan and No. on Plan.	Area in Acres.
Sheet LXXXI. 16 :—	
(*contd.*) 634	·294
635	14·626
636	2·157
637	14·016
638	13·539
639	4·020
640	16·698
641	16·606
642	14·366
643	22·739
644	·091
645	17·234
646	21·101
647	·215
648	19·215
649	53·730
Sheet LXXXII. 13 :—	
650	1·960
651	6·015
652	6·363
Sheet LXXXII. 14 :—	
653	8·668
654	7·182
655	29·075
656	7·233
657	5·424
658	1·517
659	4·522
660	5·544
661	7·482
662	4·361
663	3·447
664	4·373
Area numbered	5519·670
Foreshore -	2547·704
	8067·374

No. of Sheet and Plan and No. on Plan.	Area in Acres.	No. of Sheet and Plan and No. on Plan.	Area in Acres.	No. of Sheet and Plan and No. on Plan.	Area in Acres.
		HOLM OF ELSNESS.			
		Sheet LXXXVII. 4:—			
		665	·283		
		Foreshore -	14·684		
		Area of the Holm of Elsness -	14·967		

RECAPITULATION.

5154·489	Land.
64·412	Roads.
13·893	Saltings.
268·715	Water.
18·444	Tidal water.
2562·388	Foreshore.
8082·341	Total area of the Parish of Lady, in the County of Orkney and Shetland (Orkney).

INDEX TO PLACES

IN THE

PARISH OF LADY.

COUNTY OF ORKNEY AND SHETLAND—(ORKNEY).

Name of Place.	No. of Sheet. 6-inch scale.	No. of Sheet. 25·344 in. scale.
Appiehouse - -	LXXXII.	5
Beafield - -	"	9
Benzacott - -	"	"
Brackenquoy -	LXXVIII.	16
Bressigarth - -	LXXXII.	5
Bridge-end - -	LXXXI.	12
Brue - -	LXXVIII.	16
Bull - - -	LXXXII.	9
Burrian - -	"	4
Canker - -	"	5
Castlegreen - -	"	"
Clavan - -	"	1
Cleat - -	"	"
Colligarth - -	"	5
Conningham -	"	6
Conninghole -	"	9
Cott - -	"	5
Crotrive - -	"	"
Crudy - -	"	2
East Langamay -	LXXVIII.	15
Elsness - -	LXXXI.	12
Elsness - -	"	12, 16
Fish-house - -	LXXXII.	4
Flebister - -	"	5
Galdry - -	LXXXI.	12
Galilee - -	LXXVIII.	"
Gallowhill - -	LXXXI.	8
Garbo - -	LXXXII.	2
Geramount - -	"	9
Gleat - - -	LXXVIII.	11
Hamarbreck - -	LXXXI.	12
Hillhead - -	LXXXII.	2
Hillhouse - -	LXXXI.	8
Hillside - -	"	"
Hogsha - -	LXXVIII.	15
Howar - -	LXXXII.	6
How - - -	LXXVIII.	15
Kelderknowe -	LXXXII.	4
Kirkhall - -	LXXXI.	12
Langamay - -	LXXVIII.	15
Langbigging -	"	16
Letten - -	"	"
Leavisgarth - -	LXXXII.	5
Little Colligarth -	"	"
Little Crotrive -	"	"
Little Over-the-water - -	LXXXI.	12
Little Savillegreen	LXXXII.	5
Lopness - -	"	4
Measer - -	"	9
Mid Neigarth -	"	5
Muir - - -	LXXVIII.	11
Mustardish - -	LXXXI.	8
Myrtlelane - -	LXXXII.	5
Nearhouse - -	"	"
Neigarth - -	"	"
Neuks - - -	"	4
Newark - -	"	2
Newark Farm -	"	2, 6
Newbigging - -	LXXVIII.	16
Newhouse - -	LXXXII.	5
North-hill - -	"	"
North Neigarth -	"	"
Northwall - -	LXXVIII.	15, 16

Name of Place.	No. of Sheet. 6-inch scale.	No. of Sheet. 25·344 in. scale.
Noutland - -	LXXVIII.	16
Otterswick - -	LXXXI.	8
Overbister - -	LXXXII.	5, 9
Over-the-water -	LXXXI.	12
Portingale - -	LXXXII.	5
Queensbrig - -	"	9
Roadside - -	LXXVIII.	16
Roadside - -	LXXXII.	5
Rummie - -	LXXVIII.	16
Rusness - -	"	15
Saltess - -	"	16
Sandquoy - -	"	15
Savillegreen - -	LXXXII.	5
Scofferland - -	"	4
Seamill - -	LXXXII.	1
Seater - -	LXXVIII.	14
Sellibister - -	LXXXII.	2
Shinbreck - -	"	6
Skaill - -	"	9
Silverhall - -	LXXXI.	12
Tafts - - -	LXXVIII.	11
Templehall - -	LXXXI.	8
The Knowes -	LXXXII.	2
The Park - -	"	4
Thrave - -	LXXVIII.	16
Torsker - -	"	15
Tresness - -	LXXXII.	13
Viggie - -	"	5
Wappingstreet -	"	2
West Langamay -	LXXVIII.	15

LONDON:
Printed by George E. Eyre and William Spottiswoode,
Printers to the Queen's most Excellent Majesty.
For Her Majesty's Stationery Office.
[—50.—1/81.]

ORDNANCE SURVEY OF SCOTLAND.

BOOK OF REFERENCE TO THE PLAN

OF THE

PARISH OF LAGGAN,

IN THE

COUNTY OF INVERNESS,

CONTAINING 156057·448 ACRES.

MAJOR-GENERAL SIR HENRY JAMES, R.E., F.R.S., &c.,

SUPERINTENDENT OF THE ORDNANCE SURVEY.

PRINTED AT THE ORDNANCE SURVEY OFFICE, SOUTHAMPTON.

1873.

Price One Shilling.

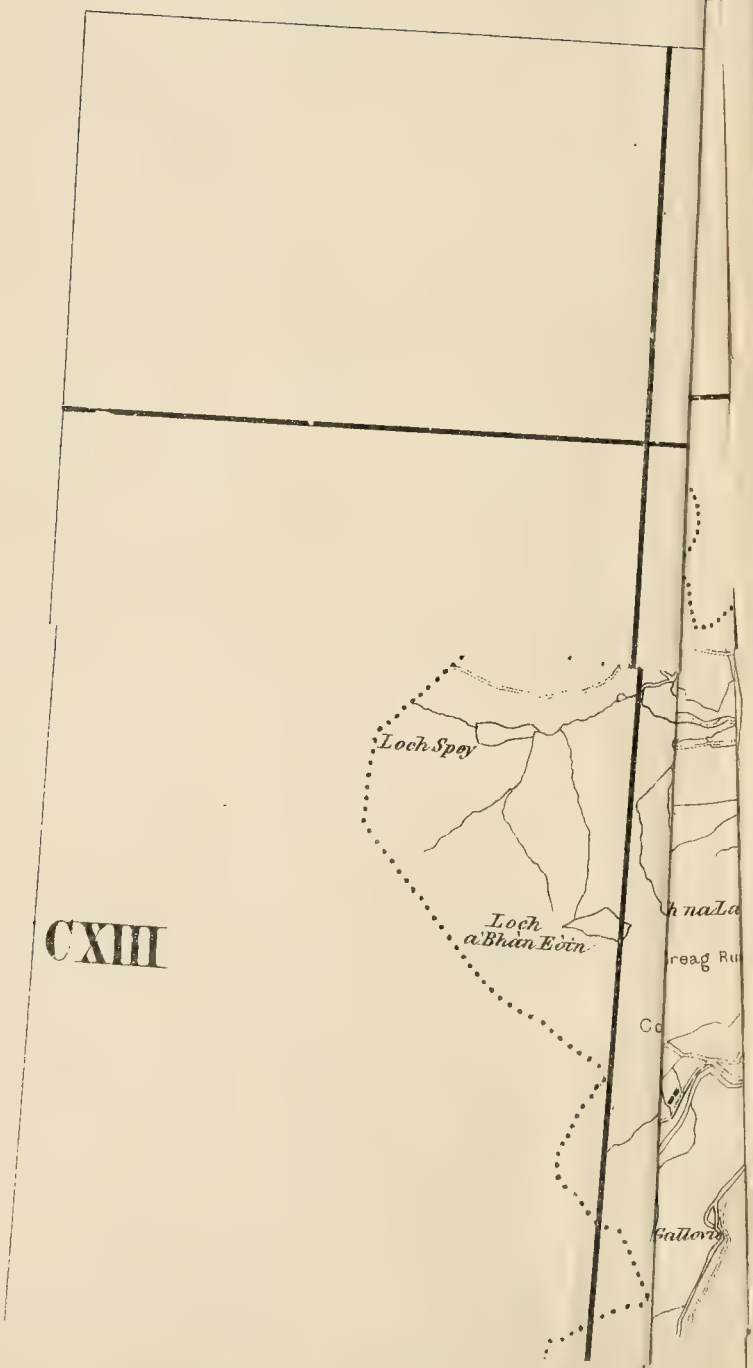
CXIII
Loch Spey
Loch
a'Bhan Eòin
h na La
reag Ru
Co
Galloway

EXPLANATORY REMARKS.

The Scale of the Parish Plans is the 1-2500th of the actual length on the ground, and is equal to 25·344 inches to a mile, or 3·157 chains to an inch, which is very approximately equal to one square inch to one acre, the square of 1·0018 inch being equal to one acre.

The length of each sheet is one and a-half miles, and the width one mile, the area of each sheet is therefore 960 acres.

Each enclosure has a reference number to the area which is given in this Book.

The Braces [*f*] on the plans are to indicate that the spaces so braced are included under the same reference number.

The Altitudes in feet above the Mean Level of the Sea are written thus —31·4.

The Scale of the Plans of the County is 6 inches to a mile, and each sheet contains the same area as 16 sheets of the Parish Plans. There is, therefore, a double reference number to each sheet as VI. 9., the Roman Numerals referring to the County Plans, the Arabic Figures to the Parish Plans.

The following are the characters employed on the Ordnance Plans on the Scales of 1-2500 and 6 inches to a mile:—

County Names	C	Hundreds or Wards	W
Parishes	P	Townships	*T*
Extra Parochial	E	Division of Townships	*T*

Antiquities ..... ROMAN / Druidical or Saxon / Norman or Subsequent

The descriptions of the boundaries are shown by the following initials:—

Centre of Stream	*C.S.*	Centre of Fence	*C.F.*
Centre of Road	*C.R.*	Top of Cop	*T.C.*
Side of Stream or Drain ..	*S.S.* or *S.D.*	Centre of Wall	*C.W.*
Root of Hedge	*R.H.*	Defaced	*Def.*
Face of Wall	*F.W.*	Track of Stream	*T.S.*

Undefined ..... *Und.*

Where a change occurs in the boundaries, the symbol [o—o] is used to show the part at which the change takes place.

TABLE

FOR CONVERTING DECIMAL PARTS OF AN ACRE INTO ROODS AND PERCHES

Perches.	0 Rood.	1 Rood.	2 Roods.	3 Roods.	Perches.	0 Rood.	1 Rood.	2 Roods.	3 Roods.
0	·000	·250	·500	·750	21	·131	·381	·631	·881
1	·006	·256	·506	·756	22	·137	·387	·637	·887
2	·012	·262	·512	·762	23	·144	·394	·644	·894
3	·019	·269	·519	·769	24	·150	·400	·650	·900
4	·025	·275	·525	·775	25	·156	·406	·656	·906
5	·031	·281	·531	·781	26	·162	·412	·662	·912
6	·037	·287	·537	·787	27	·169	·419	·669	·919
7	·044	·294	·544	·794	28	·175	·425	·675	·925
8	·050	·300	·550	·800	29	·181	·431	·681	·931
9	·056	·306	·556	·806	30	·187	·437	·687	·937
10	·062	·312	·562	·812	31	·194	·444	·694	·944
11	·069	·319	·569	·819	32	·200	·450	·700	·950
12	·075	·325	·575	·825	33	·206	·456	·706	·956
13	·081	·331	·581	·831	34	·212	·462	·712	·962
14	·087	·337	·587	·837	35	·219	·469	·719	·969
15	·094	·344	·594	·844	36	·225	·475	·725	·975
16	·100	·350	·600	·850	37	·231	·481	·731	·981
17	·106	·356	·606	·856	38	·237	·487	·737	·987
18	·112	·362	·612	·862	39	·244	·494	·744	·994
19	·119	·369	·619	·869	40	·250	·500	·750	1·000
20	·125	·375	·625	·875					

N.B.—To convert Decimal Fractions of an Acre into Roods and Perches, multiply the decimal first by 4 and then by 40, preserving the same number of decimals in the product.

Examples—

A.	R.	P.	Acres.
			633·357
			4
			1·428
			40
633	1	17	17·120

A.	R.	P.	Acres.
			527·013
			4
			·052
			40
527	0	2	2·080

PARISH OF LAGGAN

IN THE

COUNTY OF INVERNESS.

No. on Plan.	Area in Acres.	Remarks.	No. on Plan.	Area in Acres.	Remarks.
1	102·659	Wood, &c.	34	17·935	Rough pasture.
2	3·194	Trees and rough pasture.	35	25·764	Wood, &c.
			36	16·724	Arable.
3	2·752	Pasture and trees.	37	8·075	Wood, &c.
4	12·413	Water, marsh, &c.	38	3·029	Wood.
5	·494	Pond.	39	7·296	Rough pasture, &c.
6	·200	Pond.	40	5·304	Arable.
7	·251	Grass and stones.	41	17·779	Arable, &c.
8	5·301	Wood, arable, &c.	42	1·796	Wood, &c.
9	·458	Arable, houses, garden, and yard.	43	1·638	Wood, &c.
			44	3·545	Road.
10	15·273	Arable.	45	14·856	Arable, &c.
11	7·166	Stream.	46	·594	Wood.
12	·268	Houses, yards, &c.	47	·360	Wood.
13	2·972	Arable.	48	4·519	Arable, &c.
14	2·453	Wood.	49	26·168	Houses, rough pasture, &c.
15	·845	Arable, houses, garden, &c.			
			50	19·753	Wood, &c.
16	·728	Arable.	51	·128	Houses and stackyard.
17	5·025	Arable, &c.	52	·154	Houses and stackyard.
18	7·797	Arable.	53	·368	Houses, yards, gardens, &c.
19	10·055	Rough pasture, trees, &c.	54	48·690	Houses, heathy pasture, &c.
20	1·273	Wood.			
21	5·714	Arable.	55	·358	Houses and gardens.
22	·592	Houses, waste, gardens, &c.	56	·207	House, garden, &c.
			57	·106	House, garden, &c.
23	2·630	Rough pasture, &c.	58	·171	Houses and stackyard.
24	·128	Islands (heathy pasture).	59	·554	Houses, waste, gardens, &c.
25	3·661	Mill dam.			
26	8·301	Wood.	60	1·108	Wood.
27	4·818	Rough pasture, &c.	61	·369	Houses, garden, &c.
28	4·826	Wood, &c.	62	7·376	Wood, &c.
29	·184	Mill dam.	63	·271	House, garden, &c.
30	3·201	Rough pasture, &c.	64	·662	Wood, &c.
31	1·448	Rough pasture, &c.	65	·851	Wood.
32	10·444	Arable, &c.	66	·684	Wood.
33	1·428	Wood.	67	·443	Wood, &c.

No. on Plan.	Area in Acres.	Remarks.
68	2·113	Arable, &c.
69	3·667	Pasture, wood, &c.
70	·954	Wood, &c.
71	2·700	Ornamental grounds, &c.
72	4·153	Wood, waste, &c.
73	·491	Pasture, &c.
74	2·080	Wood, &c.
75	·437	Garden, &c.
76	·588	Arable, &c.
77	3·066	Wood, &c.
78	·786	Houses, ornamental ground, wood, &c.
79	·909	Wood and ornamental ground.
80	2·399	Wood, houses, &c.
81	1·817	Wood, arable, &c.
82	10·024	Road.
83	3·061	Garden, grass, &c.
84	2·118	Houses, waste, &c.
85	27·391	Wood.
86	2·275	Pasture, &c.
87	4·891	Pasture and trees.
87a	1·771	Rough pasture.
88	2·336	Wood.
89	5·456	Wood.
90	42·807	Pasture, &c.
91	152·205	Rough pasture, &c.
92	15·677	Wood.
92a	1·141	Ornamental grounds, house, &c.
93	10·651	Arable.
94	4·323	Rough pasture, wood, &c.
95	12·245	Wood, rough pasture, &c.
96	13·582	Arable.
96a	7·371	Pasture.
97	21·733	Rough pasture and tees.
98	4·347	Rough pasture.
99	6·280	Wood, &c.
100	23·688	Rough pasture.
101	1·102	Houses, yards, gardens, &c.
102	1·553	Wood & rough pasture.
103	·367	Houses, gardens, &c.
104	·630	Wood.
105	13·642	Arable, &c.
106	·428	Stackyard.
107	11·698	Rough pasture.
108	40·567	Arable, pasture, &c.
109	1·111	Houses, waste, garden, &c.
110	·491	Water.
111	4·917	Arable.
112	4·546	Stream.
113	4·827	Rough pasture.
114	6·986	Arable, &c.
115	17·690	Pasture and streams (liable to floods).
116	20·986	Pasture, &c. (liable to floods).
117	38·867	Pasture, &c. (liable to floods).
118	51·446	Pasture, marsh, &c. (liable to floods).
119	18·121	Arable.
120	·863	Rough pasture, &c.
121	13·243	Pasture, &c. (liable to floods).
122	50·900	Pasture, &c. (liable to floods).
123	13·716	Pasture, &c. (liable to floods).
124	15·279	Water, &c.
125	2·442	Wood, &c.
126	8·321	Pasture and trees.
127	14·192	Arable, &c.
128	24·645	Pasture, trees, &c.
129	75·638	Wood, &c.
129a	3·440	Heathy pasture, trees, and marsh.
130	13·475	Arable, &c.
131	3·601	Pasture, trees, &c.
132	15·048	Arable, &c.
133	10·471	Wood, houses, garden, &c.
134	75·548	Wood, &c.
135	1·807	House, garden, &c.
135a	15·567	Wood, &c.
136	·167	Wood.
137	14·905	Arable, &c.
138	2·659	Water.
139	·358	Water.
140	8·863	Wood, &c.
141	1·189	Wood.
142	·965	Rough pasture and house.
143	1·711	Pasture, houses, &c.
144	·067	Water.
145	2·007	Wood.
146	·823	House, ornamental ground, and trees.

No. on Plan.	Area in Acres.	Remarks.
147	·990	Road.
148	·444	Wood.
149	·346	House, yard, ornamental ground, and slopes.
150	2·664	Ornamental ground, trees, &c.
151	·561	Wood, road, &c.
152	4·016	Wood, &c.
153	19·085	Arable.
154	·281	Houses, rough pasture, &c.
155	22·194	Arable, &c.
156	·846	Wood.
157	1·129	Wood.
158	14·089	Arable.
159	1·404	Road.
160	18·184	Arable, &c.
161	11·189	Ornamental ground, wood, &c.
162	5·185	Wood, &c.
163	·269	House, ornamental ground, nursery, &c.
164	7·381	Pasture and trees.
165	1·355	Water.
165a	·570	Pond.
166	1·089	Pasture and trees.
167	6·596	Wood.
168	1·419	Wood.
169	8·286	Arable, &c.
170	1·013	Houses, rough pasture, garden, &c.
171	1·593	Rough pasture and trees.
172	8·485	Arable, &c.
173	8·135	Arable, &c.
174	1·147	Houses, pasture, &c.
175	·219	Rough pasture and pasture.
176	156·709	Wood, &c.
177	11·282	Heathy pasture and trees.
178	11·116	Road.
179	76·136	River Truim (part of).
180	·582	Garden and pasture.
181	12·327	Houses, rough pasture, &c.
182	54·314	Arable, &c.
183	7·931	Rough pasture.
184	1·624	Arable.
185	·932	Houses, gardens, &c.
186	3·696	Arable.
187	·478	Gravel pit.
188	1·549	Wood.
189	10·369	Arable, &c.
190	·518	Marsh.
191	8·609	Arable, &c.
192	1·105	Houses, yards, garden, arable, &c.
193	3·745	Arable, &c.
194	3·849	Arable, &c.
195	6·716	Arable, &c.
196	1·107	Wood.
197	9·673	Arable, &c.
198	2·995	Arable.
199	7·804	Arable, &c.
200	7·949	Arable.
201	4·040	Rough pasture, &c. (liable to floods).
202	·799	Wood.
203	4·081	Arable, &c.
204	1·461	Arable.
205	4·912	Arable, &c.
206	13·489	Arable, &c. par) liable to floods).
207	·505	Wood.
208	3·084	Arable, &c.
209	·919	Houses, waste, gardens, &c.
210	10·462	Wood, &c.
211	2·086	Wood, house, garden, &c.
212	1·072	Wood, houses, yard, waste, &c.
213	·825	Ornamental ground and trees.
214	7·089	Ornamental ground and trees.
215	2·018	Wood, &c.
216	4·937	Arable, &c.
217	1·422	Pasture, &c.
218	13·455	Arable, &c.
219	4·973	Arable.
220	13·640	Arable (liable to floods).
221	5·486	Arable (liable to floods).
222	2·640	Arable (liable to floods).
223	2·470	Marsh.
224	8·028	Arable, &c. (liable to floods).
225	6·509	Arable, &c. (liable to floods).

No. on Plan.	Area in Acres.	Remarks.
226	118·324	Pasture, &c. (liable to floods).
227	55·285	Pasture, &c. (liable to floods).
228	·424	Wood, &c.
229	15·666	Arable. (liable to floods).
230	·688	Marsh.
231	1·312	Rough pasture.
232	19·460	Pasture (liable to floods).
233	35·789	Arable, &c. (liable to floods).
233a	1·231	Stream.
234	5·468	Arable, &c. (liable to floods).
235	3·597	Arable, &c. (liable to floods).
236	·900	Wood.
237	1·400	Arable.
238	6·024	Arable, &c. (liable to floods).
239	22·033	Wood.
240	1·297	Arable.
241	4·092	Wood.
242	4·301	Arable, &c.
243	1·632	Arable.
244	1·615	Wood.
245	6·817	Arable, &c.
246	3·987	Wood.
247	1·564	Stream.
248	7·553	Heathy pasture.
249	16·422	Arable, &c.
250	1·016	Wood.
251	·626	Wood.
252	2·792	Wood.
253	·123	Houses and garden.
254	1·370	Arable.
255	7·332	Wood, &c.
256	2·727	Rough pasture.
257	9·463	Rough pasture, &c.
258	·239	House, garden, &c.
259	·208	Houses, garden, &c.
260	3·050	Rough pasture, &c.
261	·382	Rough pasture.
262	·266	House, garden, and stackyard.
263	1·417	Rough pasture, &c.
264	2·773	Arable.
265	3·368	Arable, &c.
266	·726	Houses, yards, garden, &c.
267	4·751	Houses, yards, wood, arable, &c.
268	1·708	Arable.
269	1·058	Houses, arable, gardens, &c.
269a	·501	Road.
270	·528	Houses, yards, gardens, &c.
271	5·924	Arable, &c.
272	1·928	Arable.
273	1·407	Arable, &c.
274	·534	House, arable, garden, &c.
275	·979	Arable, &c.
276	12·814	Heathy pasture.
277	1·506	Houses, rough pasture, stackyard, &c.
278	1·234	House, garden, ornamental ground, &c.
279	16·300	Wood, rough pasture, &c.
280	6·483	Arable.
281	·108	Wood.
282	2·190	Wood, &c.
283	·355	Houses, waste, &c.
284	·955	Wood.
285	11·568	Arable, &c.
286	12·971	Arable.
287	1·522	Rough pasture and trees.
288	1·691	Wood.
289	·168	House, garden, &c.
290	112·846	Arable, &c. (part liable to floods).
291	2·208	Marsh, &c.
292	9·294	Water.
293	54·249	Pasture, &c. (liable to floods).
294	70·280	River Spey (part of).
295	20·508	Pasture, &c. (liable to floods).
296	·843	Water.
297	·768	Arable.
298	1·059	Arable.
299	6·005	Arable, &c.
300	1·500	Wood, &c.
301	12·878	Wood.
302	9·417	Heathy pasture and marsh.
303	3·642	Heathy pasture.
304	8·508	Wood.
305	·421	Wood, &c.

No. on Plan.	Area in Acres.	Remarks.
306	44·230	Pasture, &c. (liable to floods).
307	·519	Rough pasture.
308	9·732	Arable, &c.
309	·587	Rough pasture, &c.
310	3·377	Wood.
311	1·415	Pasture, &c.
312	27·776	Wood, &c.
313	16·799	Wood, &c.
314	1·033	Stream.
315	4·867	Pasture, &c.
316	1·990	Wood.
317	·617	Wood.
318	10·152	Arable, &c.
319	16·572	Wood.
320	16·363	Wood.
321	·162	House, garden, &c.
322	·116	House, garden, &c.
323	·109	Garden.
	3108·470	

RECAPITULATION.

2871·066	Land.
27·580	Roads.
209·824	Water.
3108·470	Area of the numbered portion of the Parish.

UNNUMBERED.—Drawn principally on Six-inch Scale.

147185·582	Moorland, &c.
2·587	Dubh Lochan.
231·698	River Spey.

No. on Plan.	Area in Acres.	Remarks.
	8·635	Lochan a' Choire.
	16·965	Loch Spey.
	20·674	Loch a' Bhàin eòin.
	1894·227	Loch Laggan.
	9·000	Loch Glas-choire.
	67·835	Loch Crunachan.
	3·033	Loch na Lairige.
	76·007	Loch Caol no Doire.
	98·865	River Pattack.
	12·839	Lochan na Cailliche.
	18·504	Amhainn Ghuilbinn.
	24·075	River Spean.
	20·700	Lochan a' Choire.
	2·800	Lochan Coire Coille na Froise.
	1·000	Loch an Righ.
	407·700	Lochan na h-Earba.
	7·400	Loch an Jubhair.
	4·000	Lochan na Doire-uiane.
	2389·100	Loch Ericht.
	22·200	Highland Railway.
	80·600	Loch a' Bhealaich Shleamhuinn.
	3·000	Lochan an Fheòir.
	9·800	Loch Coire Cheap.
	3·700	Lochan na Mòinteich.
	175·800	Loch Pattack.
	1·700	Loch on Meall a Bhùrich.
	99·700	Loch na Bealaich-bheithe.
	42·000	Loch an Sgòir.
	7·252	Water.
	152948·978	Area unnumbered.
	3108·470	Area numbered.
	156057·448	Total area of the Parish.

RECAPITULATION FOR THE PARISH.

150056·648	Land.
5951·020	Water.
27·580	Roads.
22·200	Railway.
156057·448	Total area of the Parish of Laggan, in the County of Inverness.

INDEX TO PLACES

IN THE

PARISH OF LAGGAN.

COUNTY OF INVERNESS.

Name of Place.	No. of Sheet. 6-inch scale.	No. of Sheet. 25·344 in. scale.
Auchmore	CI.	14
Badenoch	,,	11,13, 14,15
	CXVI.	1,2
Balgowan	CI.	13
Balnahaird	,,	,,
Breakachy	CXVI.	1
Catlodge	,,	,,
Catlodge Lodge	,,	,,
Cluney Castle	CI.	13
Cluney Mains	,,	,,
Cnocan na h-Oidhche Ovie ..	,,	14
Coraldie	CXVI.	2
Creagdhubh Lodge..	CI.	14
East Lodge	,,	13
Free Church School	CXVI.	1
Gaskmore	CXVI.	1
	CI.	13
Glentruim House..	,,	15
Invertruim.....	,,	11
Lagcatlodge	CXVI.	1
Mills of Cluny	,,	,,
Mains of Glentruim	CI.	15
Ovie	,,	14
Tomnancrochair ..	CXVI.	2
West Lodge	,,	1
Woods of Breakachy	,,	2
Woods of Glentruim	CI.	15

LONDON:
Printed by George E. Eyre and William Spottiswoode,
Printers to the Queen's most Excellent Majesty.
For Her Majesty's Stationery Office.

ORDNANCE SURVEY OF SCOTLAND.

BOOK OF REFERENCE TO THE PLAN

OF THE

PARISH OF LAIRG,

IN THE

COUNTY OF SUTHERLAND,

CONTAINING 118465·127 ACRES.

MAJOR-GENERAL SIR HENRY JAMES, R.E., F.R.S., F.G.S., &c.,
DIRECTOR-GENERAL OF THE ORDNANCE SURVEY.

LONDON:
PRINTED BY GEORGE E. EYRE AND WILLIAM SPOTTISWOODE,
PRINTERS TO THE QUEEN'S MOST EXCELLENT MAJESTY.
FOR HER MAJESTY'S STATIONERY OFFICE

1874.

Price Two Shillings.

[7142.—50—9/74.]

t

F.
C.
W.
ef.
S.

the

O

Published

The rem
Sheet
LXX

EXPLANATORY REMARKS.

The scale of the Parish Plans is the 1-2500th of the actual length on the ground, and is equal to 25·344 inches to a mile, or 3·157 chains to an inch, which is very approximately equal to one square inch to one acre, the square of 1·0018 inch being equal to one acre.

The length of each sheet is $1\frac{1}{2}$ miles, and the width 1 mile, the area of each sheet is therefore 960 acres.

Each enclosure has a reference number to the area which is given in this Book.

The Braces (f) on the plans are to indicate that the spaces so braced are included under the same reference number.

The Altitudes in feet above the Mean Level of the Sea are written thus—31·4.

The Scale of the Plans of the County is 6 inches to a mile, and each sheet contains the same area as 16 sheets of the Parish Plans. There is therefore a double reference number to each sheet, as VI. 9., the Roman Numerals referring to the County Plans, the Arabic Figures to the Parish Plans.

The dimensions of the sheets on the Six-inch scale being four miles by six miles, the area is twenty-four square miles, equal to 15,360 acres.

The following are the characters employed on the Ordnance Plans on the Scales of 1–2500, and 6 inches to a mile :—

County Names	C	Hundreds or Wards	W
Parishes	P	Townships	T
Extra Parochial	E	Division of Townships	T

Antiquities ..... ROMAN / Druidical or Saxon / Norman or Subsequent

The descriptions of the boundaries are shown by the following initials :—

Centre of Stream	*C.S.*	Centre of Fence	*C.F.*
Centre of Road	*C.R.*	Top of Cop	*T.C.*
Side of Stream or Drain	*S.S.* or *S.D.*	Centre of Wall	*C.W.*
Root of Hedge	*R.H.*	Defaced	*Def.*
Face of Wall	*F.W.*	Track of Stream	*T.S.*

Undefined ..... *Und.*

Where a change occurs in the boundaries, the symbol [o—o] is used to show the part at which the change takes place.

N.B.—To convert Decimal Fractions of an Acre into Roods and Perches, multiply the decimal first by 4 and then by 40, preserving the same number of decimals in the product.

Examples—

			Acres.				Acres.
			633·357				527·013
			4				4
			1·428				·052
			40				40
A.	R.	P.	17·120	A.	R.	P.	2·080
633	1	17		527	0	2	

TABLE

FOR CONVERTING DECIMAL PARTS OF AN ACRE INTO ROODS AND PERCHES.

Perch.	0 Rood.	1 Rood.	2 Roods.	3 Roods.	Perch.	0Rood.	1 Rood.	2 Roods.	3 Roods.
0	·000	·250	·500	·750	21	·131	·381	·631	·881
1	·006	·256	·506	·756	22	.137	·387	·637	·887
2	·012	·262	·512	·762	23	·144	·394	·644	·894
3	·019	·269	·519	·769	24	·150	·400	·650	·900
4	·025	·275	·525	·775	25	·156	·406	·656	·906
5	·031	·281	·531	·781	26	·162	·412	·662	·912
6	·037	·287	·537	·787	27	·169	·419	·669	·919
7	·044	·294	·544	·794	28	·175	·425	·675	·925
8	·050	·300	·550	·800	29	·181	·431	·681	·931
9	·056	·306	·556	·806	30	·187	·437	·687	·937
10	·062	·312	·562	·812	31	·194	·444	·694	·944
11	·069	·319	·569	·819	32	·200	·450	·700	·950
12	·075	·325	·575	·825	33	·209	·456	·706	·956
13	·081	·331	·581	.831	34	·212	·462	·712	·962
14	·087	·337	·587	·837	35	·216	·469	·719	·969
15	·094	·344	·594	·844	36	·225	·475	·725	·975
16	·100	·350	·600	·850	37	·231	·481	·731	·981
17	·106	·356	·606	·856	38	·237	·487	·737	·987
18	·112	·362	·612	·862	39	·244	·494	·744	·994
19	.119	·369	·619	·869	40	·250	·500	·750	1·000
20	·125	·375	·625	·875					

PARISH OF LAIRG,

IN THE

COUNTY OF SUTHERLAND.

No. on Plan.	Area in Acres.	Remarks.	No. on Plan.	Area in Acres.	Remarks.
1	1·881	Pasture.	37	1·550	Houses, garden, &c.
2	·652	Pasture.	38	10·844	Arable.
3	5·163	Loch an Fhreiceadain.	39	1·736	Wood.
4	5·130	Pasture.	40	6·932	Arable.
5	24·201	Rough and heathy pasture, &c.	41	3·753	Wood.
			42	10·886	Arable, &c.
6	2·391	Arable, &c.	43	·530	Stackyard.
7	·225	House, garden, &c.	44	·144	Pasture.
8	7·048	Arable, &c.	45	14·801	Arable.
9	·568	Arable and house.	46	12·104	Pasture.
10	·521	Rough pasture.	47	14·206	Rough pasture.
11	7·754	Arable.	48	3·579	Arable, &c.
12	1·089	Rough pasture.	49	67·256	Heathy pasture and wood.
13	·879	Arable.			
14	1·027	Arable.	50	28·123	Loch a' Bhainbh (part of).
15	2·479	Rough pasture.			
16	5·385	Arable, &c.	51	156·228	Heathy pasture and wood.
17	38·461	Rough pasture.			
18	8·791	Rough pasture.	52	7·854	Pasture.
19	6·394	Arable.	53	·606	Heathy pasture.
20	·536	Arable.	54	13·981	Pasture.
21	·398	Pasture.	55	·726	Pasture.
22	·464	Arable.	56	2·959	Pasture.
23	4·970	Arable.	57	2·162	Heathy pasture.
24	1·449	Pasture.	58	8·556	Heathy pasture.
25	7·320	Pasture.	59	·868	Wood.
26	10·856	Pasture.	60	4·965	Pasture, &c.
27	·320	House, pasture, &c.	61	2·647	Pasture and wood.
28	12·121	Abhainn Sgeithe.	62	·383	Wood.
29	9·996	Pasture.	63	97·230	River Tirry.
30	·589	Pasture.	64	6·075	Féith Osdail.
31	5·776	Pasture.	65	9·423	Pasture.
32	1·118	Pasture.	66	7·181	Loch.
33	3·723	Pasture.	67	21·014	Pasture, &c.
34	38·413	Loch a' Bhainbh (part of).	68	1·502	Wood.
			69	3·662	Pasture.
35	6·956	Wood and rough pasture.	70	·266	Pasture.
			71	26·306	Wood and rough pasture.
36	3·669	Arable.			

No. on Plan.	Area in Acres.	Remarks.	No. on Plan.	Area in Acres.	Remarks.
72	1·198	Pasture.	119	4·527	Arable and rough pasture.
73	10·661	Road.			
74	1·501	Arable.	120	·140	House, garden, &c.
75	9·652	Pasture.	121	3·214	Arable, Pictish tower, &c.
76	1·517	Pasture.			
77	3·111	Arable.	122	3·727	Pasture.
78	4·196	Pasture.	123	5·084	Arable and heathy pasture.
79	5·977	Rough pasture.			
80	7·104	Road.	124	3·392	Heathy pasture.
81	·207	Houses, garden, &c.	125	2·347	Pasture and Pictish tower.
82	3·788	Pasture, &c.			
83	2·674	Pasture.	126	1·754	Rough pasture.
84	2712·025	Wood, heathy pasture, &c.	127	19·191	Pasture, &c.
			128	·309	Houses, &c.
85	21·371	Pasture.	128a	1·200	Pasture.
86	·311	Pasture.	129	4·942	Rough pasture and wood.
87	2·345	Pasture.			
88	·918	Heathy pasture.	130	·455	Pasture, &c.
89	2·688	Arable.	131	·740	Pasture.
90	·647	Houses, garden, &c.	132	·579	Houses, garden, &c.
92	2·418	Loch Dubh.	133	18·247	Pasture.
93	132·243	Loch Beannaichte.	134	4·418	Pasture and wood.
94	26·297	Rough pasture and wood.	135	175·871	Heathy pasture.
			136	1·202	Pasture.
95	7·458	Pasture.	137	194·977	Heathy pasture and wood.
96	10·889	Pasture.			
97	1·364	Rough pasture.	138	10·143	Rough pasture.
98	1·446	Wood.	139	·799	Heathy pasture.
99	·925	Rough pasture.	140	19·174	Pasture.
100	1·581	Rough pasture.	141	·249	Pasture.
101	3·130	Pasture.	142	102·762	Heathy and rough pasture.
102	1·364	Pasture.			
103	2·594	Pasture.	143	5·183	Pasture.
104	·355	Rough pasture.	144	2·152	Arable.
105	2·512	Heathy and rough pasture.	145	6·246	Arable, pasture, &c.
			146	·347	Houses, pasture, &c.
106	6·496	Rough pasture.	147	·178	Arable.
107	3·874	Rough pasture.	148	·604	Arable, house, &c.
108	7·940	Arable.	149	·763	Arable and heathy pasture.
109	4·999	Arable and house.			
110	12·497	Arable.	150	82·050	Loch Tigh na Creige.
111	3·494	Arable, &c.	151	·283	Houses, garden, &c.
112	2·175	Arable.	152	3·134	Arable.
113	·868	Wood.	153	4·258	Rough pasture.
114	·384	House, garden, &c.	154	1·250	Pasture.
115	8·837	Rough pasture, &c.	155	1·436	Pasture.
116	·800	Houses, garden, &c.	156	2·023	Arable.
117	·947	Allt a' Chasaidh-ghil (part of).	157	·139	Houses, &c.
			158	·304	Rough pasture.
118	4·810	Arable and rough pasture.	159	34·632	Wood.
			160	·243	House and pasture.

No. on Plan.	Area in Acres.	Remarks.	No. on Plan.	Area in Acres.	Remarks.
161	·331	Wood.	211	2·731	Arable.
162	1·678	Arable.	212	·161	Rough pasture.
163	11·227	Arable, pasture, &c.	213	2·232	Arable and heathy pasture.
164	·761	Wood.			
165	10·683	Wood.	214	1·699	Arable, &c.
166	1·143	Pasture.	215	1·995	Arable.
167	·211	Pasture.	216	1·695	Arable.
168	·117	Houses, &c.	217	1·470	Arable.
169	·375	Rough pasture.	218	1·709	Arable.
170	1·919	Arable.	219	3·015	Arable, &c.
171	7·045	Arable.	220	·186	House, garden, &c.
172	14·847	Arable.	221	2·237	Arable.
173	11·638	Arable.	222	2·296	Rough pasture.
174	·579	Garden.	223	·130	Houses, &c.
175	·404	Houses, &c.	224	·277	Arable.
176	6·655	Pasture, &c.	225	·334	Houses, garden, &c.
177	·213	Houses, garden, &c.	226	5·179	Arable.
178	1·309	Rough pasture.	227	4·038	Arable.
179	5·684	Arable.	228	85·673	Heathy pasture, &c.
180	1·343	Arable.	229	4·979	Heathy and rough pasture.
181	·504	Graveyard.			
182	4·340	Arable.	230	10·942	Arable, &c.
183	3·696	Arable.	231	·259	Arable and garden.
184	·992	Road.	232	1·602	Houses, rough pasture, &c.
185	6·718	Arable.			
186	2·192	House, garden, &c.	233	1·512	Houses, &c.
187	·474	Arable.	234	9·997	Arable.
188	2·552	Arable, &c.	235	·267	Arable.
189	1·589	Arable.	236	·256	Arable.
190	1·547	Arable.	237	5·551	Rough pasture.
191	1·497	Arable.	238	·882	Houses, garden, rough pasture, &c.
192	1·675	Arable.			
193	·513	Houses, &c.	239	9·385	Arable.
194	2·903	Arable and rough pasture.	240	2·369	Heathy pasture.
			241	11·867	Arable and rough pasture.
195	·876	Arable.			
196	1·214	Arable.	242	1·766	Rough pasture.
197	1·814	Arable, &c.	243	·883	Houses, &c.
198	1·923	Arable.	244	2·355	Arable.
199	1·734	Arable, rough pasture, &c.	245	4·826	Arable and rough pasture.
200	·829	Houses, garden, &c.	246	85·377	Heathy pasture.
201	·156	Arable.	247	1·519	Arable.
202	·158	Arable.	248	4·873	Heathy and rough pasture.
203	1·823	Arable.			
204	·080	Houses, &c.	249	1·412	Heathy pasture.
205	·164	Houses, garden, &c.	250	5·489	Arable.
206	1·745	Arable.	251	3·160	Arable.
207	1·174	Arable.	252	2·225	Arable.
208	·112	Houses, garden, &c.	253	1·586	Arable.
209	·921	Arable.	254	13·578	Arable.
210	·088	House, &c.	255	·256	Houses, &c.

No. on Plan.	Area in Acres.	Remarks.
256	1·823	Rough pasture, &c.
257	5·899	Rough pasture, &c.
258	·709	Houses, garden, &c.
259	1·038	Arable.
260	·143	Arable.
261	3·690	Arable.
262	·501	Arable.
263	·524	Pasture.
264	·349	Houses, &c.
265	1·068	Pasture.
266	12·750	Arable and rough pasture.
267	6·002	Arable.
268	1·692	Arable.
269	8·047	Heathy pasture.
270	4·689	Arable, &c.
271	1·181	Rough pasture.
272	·518	Pasture.
273	3·227	Wood.
274	·106	House and stackyard.
275	2·529	Rough pasture.
276	·481	House, garden, &c.
277	11·872	Pasture.
278	5·278	Rough pasture.
279	2·250	Arable, &c.
280	·688	Houses, arable, garden, &c.
281	3·051	Pasture.
282	32·056	Pasture, &c.
283	6·905	Marsh.
284	31·047	Loch Dulaich.
285	·266	Wood and rough pasture.
286	110·368	Pasture and heathy pasture.
287	2·217	Wood.
288	18·001	Heathy pasture.
289	3·002	Wood.
290	3·004	Wood.
291	1·707	Pasture.
292	2·062	Pasture.
293	1·509	Pasture.
294	·247	Pasture.
295	1·093	Pasture.
296	2·607	Pasture.
297	8·465	Pasture.
298	49·084	Loch Creagach (part of).
299	·134	Pasture.
300	5·463	Pasture.
301	2·256	Pasture.
302	·600	Houses, rough pasture, &c.
303	11·311	Arable and rough pasture.
304	4·845	Arable and rough pasture.
305	6·112	Arable.
306	6·285	Heathy pasture.
307	40·365	Pasture, &c.
308	·331	Pasture.
309	·375	Pasture.
310	5·397	Wood.
311	1·424	Pasture.
312	·524	Pasture.
313	·416	Wood.
314	58·454	Heathy pasture and wood.
315	3·442	Pasture.
316	5·412	Pasture.
317	16·209	Rough pasture, wood, &c.
318	6·016	Arable.
319	·507	Arable.
320	2·862	Rough pasture.
321	1·131	Rough pasture.
322	499·837	Heathy pasture, &c.
323	6·142	Rough pasture.
324	1·713	Arable, &c.
325	·210	House, garden, &c.
326	·164	Rough pasture and arable.
327	2·452	Arable.
328	1·079	Arable.
329	1·422	Houses, gardens, &c.
330	1·212	Rough pasture.
331	·427	Rough pasture.
332	·299	Rough pasture.
333	6·518	Arable, &c.
334	·578	Houses, garden, &c.
335	·313	Arable.
336	·160	Heathy pasture.
337	·497	Rough pasture and road.
338	·177	Houses, &c.
339	6·529	Arable.
340	·092	Garden.
341	4·395	Heathy and rough pasture.
342	1·448	Heathy and rough pasture.
343	9·323	Heathy pasture.

No. on Plan.	Area in Acres.	Remarks.	No. on Plan.	Area in Acres.	Remarks.
344	50·160	Wood.	393	·312	Arable.
345	·209	Wood.	394	·357	Arable.
346	·369	Arable.	395	·334	Arable.
347	·398	Arable.	396	4·096	Rough pasture.
348	·046	Waste.	397	3·553	Arable.
349	·428	Arable.	398	1·177	Arable.
350	·190	House, garden, &c.	399	·617	Rough pasture.
351	·124	House, garden, &c.	400	1·287	Arable.
352	·312	Arable.	401	3·296	Arable, &c.
353	·358	Arable.	402	·563	Arable.
354	·845	Pasture.	403	·101	House, garden, &c.
355	1·584	Arable.	404	6·279	Arable.
356	1·230	Arable.	405	2·444	Rough pasture, &c.
357	·310	Arable.	406	3·106	Rough pasture, &c.
358	·173	Houses, garden, &c.	407	1·613	Pasture.
359	·200	Pasture.	408	2·907	Arable.
360	·136	Houses, garden, &c.	409	·231	Houses, &c.
361	·554	Arable.	410	·225	Arable, &c.
362	·543	Rough pasture, &c.	411	·500	Rough pasture.
363	6·925	Arable.	412	·214	Houses, &c.
364	3·806	Arable and wood.	413	1·846	Arable.
365	15·793	Rough pasture.	414	·108	Houses, garden, &c.
366	·506	Wood.	415	1·822	Arable.
367	·459	House, garden, &c.	416	1·572	Arable.
368	26·193	Heathy and rough pasture.	417	1·437	Rough pasture.
			418	3·210	Arable.
369	28·714	Pasture.	419	1·869	Arable.
370	4·666	Rough pasture.	420	5·199	Arable.
371	·103	House, &c.	421	8·259	Rough pasture, wood, &c.
372	9·268	Arable, &c.			
373	5·397	Arable, wood, &c.	422	5·126	Arable.
374	2·861	Wood and rough pasture.	423	3·139	Rough pasture and wood.
375	7·466	Arable, &c.	424	·064	House, &c.
376	6·343	Arable.	425	·350	Arable.
377	4·141	Houses, garden, &c.	426	1·074	Arable.
378	1·353	Houses, gardens, &c.	427	·596	Houses, rough pasture, garden, &c.
379	2·424	Arable.			
380	·372	Church, &c.	428	2·862	Rough pasture.
381	·907	Arable.	429	·524	Houses, &c.
382	2·869	Houses, rough pasture, &c.	430	·310	Arable.
			431	13·410	Arable and road.
383	1·438	Arable, house, &c.	432	11·979	Arable.
384	·218	Arable.	433	7·943	Arable and roads.
385	·511	Arable.	434	·391	Houses, &c.
386	·134	House, &c.	435	177·908	Wood.
387	1·642	Pasture.	436	1·597	Arable, &c.
388	·421	Arable.	437	·068	House and garden.
389	·096	Houses, &c.	438	·114	House, &c.
390	·157	House, arable, &c.	439	·254	Arable.
391	·039	House, garden, &c.	440	1·151	Rough pasture, &c.
392	·331	Arable.	441	1·607	Arable.

No. on Plan.	Area in Acres.	Remarks.	No. on Plan.	Area in Acres.	Remarks.
442	·076	House, garden, &c.	491	5·715	Arable.
443	55·054	Rough pasture, &c.	492	·267	House, &c.
444	1·241	Rough pasture, &c.	493	2·135	Rough pasture, &c.
445	4·860	Arable.	494	2·691	Arable.
446	·106	Houses, &c.	495	·277	Houses, gardens, &c.
447	1·051	Arable.	496	12·722	Arable, &c.
448	2·281	Arable.	497	13·674	Arable, &c.
449	·490	Houses, arable, &c.	498	·120	Garden and ruin.
450	1·298	Arable, &c.	499	·385	Houses, &c.
451	·558	Houses, arable, &c.	500	7·479	Rough pasture, &c.
452	6·785	Arable, rough pasture, &c.	501	5·724	Arable and rough pasture.
453	·411	Houses, arable, &c.	502	8·276	Arable.
454	·243	Arable.	503	·758	Houses, garden, &c.
455	4·341	Arable, rough pasture, &c.	504	5·201	Arable.
456	7·668	Rough pasture.	505	2·032	Arable and rough pasture.
457	1·718	Arable.	506	5·417	Rough pasture.
458	8·016	Arable and rough pasture.	507	·408	Arable.
			508	4·372	Arable.
459	9·377	Arable and rough pasture.	509	·378	Houses, garden, &c.
			510	8·364	Arable, &c.
460	·317	Arable.	511	·799	Pasture, &c.
461	1·512	Arable, &c.	512	1·099	Rough pasture.
462	3·168	Arable.	513	·521	Houses, garden, &c.
463	2·873	Rough pasture.	514	10·840	Arable.
464	1·193	Arable.	515	5·848	Arable, &c.
465	·562	Arable.	516	3·025	Arable.
466	·775	Houses, garden, &c.	517	1·922	Arable.
467	·516	Arable.	518	1·855	Arable.
468	1·304	Arable, &c.	519	3·327	Arable.
469	·458	Arable.	520	·156	Houses, &c.
470	6·477	Rough pasture.	521	1·588	Arable.
471	·501	Rough pasture.	522	·536	House, garden, &c.
472	12·520	Arable and roads.	523	1·206	Arable.
473	8·482	Arable and roads.	524	1·110	Arable.
474	10·897	Arable.	525	1·262	Arable, &c.
475	3·304	Arable.	526	1·041	Arable.
476	9·469	Arable.	527	·661	Arable.
478	3·104	Arable.	528	·978	Arable.
479	4·548	Arable.	529	·856	Arable.
480	1·907	Arable.	530	·074	Arable.
481	4·292	Arable.	531	·282	Rough pasture.
482	1·581	Road.	532	1·516	Arable.
483	5·863	Arable.	533	·923	Arable.
484	·521	Houses, &c.	534	2·549	Arable.
485	5·472	Arable.	535	1·437	Arable.
486	·233	Houses, &c.	536	1·311	Arable.
487	2·901	Arable, &c.	537	1·986	Rough pasture.
488	·195	Houses, garden, &c.	538	5·199	Rough pasture.
489	5·692	Arable.	539	3·672	Arable.
490	·114	House, garden, &c.	540	9·570	Arable, &c.

No. on Plan.	Area in Acres.	Remarks.	No. on Plan.	Area in Acres.	Remarks.
541	·162	Road.	589	54·034	Heathy pasture.
542	2·646	Arable.	590	2·434	Rough pasture.
543	·824	Houses, garden, &c.	591	3·185	Pasture.
544	·240	Old quarry.	592	1·207	Arable.
545	11·898	Arable and rough pasture.	593	1·055	Arable.
			594	1·017	Rough pasture.
546	·916	Arable, houses, &c.	595	·261	Houses, &c.
547	·465	Houses, &c.	596	4·165	Arable, &c.
548	·411	Houses, &c.	597	2·270	Rough pasture.
549	1·334	Rough pasture.	598	2·721	Rough pasture.
550	6·546	Arable, pasture, &c.	599	·619	Rough pasture and wood.
551	7·242	Road.			
552	5·348	Arable.	600	·391	Pasture and wood.
553	1·389	Arable.	601	·248	Houses, &c.
554	1·250	Arable.	602	5·496	Arable, &c.
555	2·618	Arable.	603	4·686	Rough pasture.
556	4·890	Arable.	604	9·960	Rough pasture.
557	3·540	Arable.	605	7·703	Arable and rough pasture.
558	·423	Rough pasture.			
559	5·199	Arable.	606	14·160	Heathy pasture.
560	5·749	Arable, &c.	607	4·077	Rough pasture.
561	2·878	Pasture.	608	2·796	Rough pasture.
562	3·099	Arable.	609	2·799	Arable, &c.
563	9·627	Rough pasture.	610	5·871	Arable and rough pasture.
564	2·364	Pasture.			
565	1·703	Arable.	611	2·526	Arable.
566	3·093	Arable.	612	·615	Houses, garden, &c.
567	12·064	Rough pasture.	613	·688	Heathy pasture.
568	1·677	Rough pasture and road.	614	2·150	Rough pasture, &c.
			615	·336	Arable.
569	1·607	Arable.	616	1·209	Rough pasture.
570	·257	Waste.	617	·208	Arable.
571	7·550	Arable, &c.	618	·328	Arable, &c.
572	·261	Waste.	619	3·228	Arable and rough pasture.
573	2·124	Arable.			
574	1·564	Arable.	620	1·434	Arable and heathy pasture.
575	1·469	Arable.			
576	2·458	Rough pasture, &c.	621	6·218	Heathy and rough pasture.
577	5·099	Rough pasture, &c.			
578	37·795	Wood.	622	·383	Houses, gardens, &c.
579	9·690	Wood.	623	1·409	Rough pasture.
580	1·293	Rough pasture.	624	3·980	Arable.
581	3·696	Arable, &c.	625	1·574	Arable, &c.
582	·390	Houses, &c.	626	·827	Arable, &c.
583	·676	Arable.	627	·679	Arable, &c.
584	4·320	Heathy and rough pasture.	628	·378	Rough pasture.
			629	3·708	Arable.
585	3·684	Arable and heathy pasture.	630	·358	House, &c.
			636	1·727	Arable.
586	1·398	Arable and road.	637	·467	Houses, garden, &c.
587	·218	Pasture.	638	1·071	Arable.
588	·358	Arable.	639	·506	Houses, garden, &c.

No. on Plan.	Area in Acres.	Remarks.
640	6·660	Rough pasture.
641	·953	Arable.
642	·185	Arable.
643	5·828	Rough pasture.
644	·185	Wood.
645	·398	Houses, garden, &c.
646	2·691	Arable.
647	1·726	Arable and rough pasture.
648	4·499	Rough pasture.
650	·105	House and garden.
651	·236	Arable.
652	·790	Arable, &c.
653	·877	Rough pasture.
654	·988	Arable.
655	12·508	Rough pasture, &c.
656	·141	House, garden, &c.
657	5·648	Heathy pasture.
658	·092	House, &c.
659	5·156	Arable, &c.
660	·209	House, garden, &c.
661	1·923	Heathy pasture.
662	4·407	Arable, &c.
663	·834	Arable.
664	·647	Rough pasture.
665	·459	Houses, arable, &c.
666	·126	Houses, &c.
667	5·358	Arable, &c.
668	1·856	Rough pasture.
669	1·900	Arable.
670	·497	Wood.
671	1·930	Arable, &c.
672	1·335	Arable, &c.
673	·967	Wood.
674	2·000	Arable, &c.
675	2·591	Wood, &c.
676	·300	Wood.
678	1·477	Arable, &c.
679	·588	Rough pasture and arable.
680	9·233	Arable, &c.
681	1·252	Arable, &c.
682	5·451	Arable.
683	·606	Houses, rough pasture, &c.
684	3·039	Arable.
685	1·597	Heathy and rough pasture.
686	1·891	Road.
687	218·886	Moss, heathy pasture, &c.
688	6·786	Pasture.
689	·676	Pasture.
690	·571	Houses, gardens, &c.
691	5·824	Rough pasture.
692	3·294	Arable.
697	·377	Rough pasture.
698	·157	Houses, &c.
701	5·122	Heathy pasture.
703	·671	Arable and houses.
704	2·234	Arable and rough pasture.
705	8·901	Arable and heathy pasture.
706	·196	Houses, garden, &c.
707	18·151	Heathy pasture.
708	·464	Heathy pasture.
709	·252	Rough pasture.
710	·449	Rough pasture.
711	11·831	Heathy and rough pasture.
712	4·735	Rough pasture, &c.
713	1·674	Arable.
714	1·375	Houses, garden, &c.
715	3·743	Arable.
718	·641	Rough pasture, &c.
719	·450	Arable, house, &c.
720	3·530	Rough and heathy pasture.
721	·147	Houses, garden, &c.
722	·161	Arable.
723	6·723	Arable, &c.
724	5·296	Wood, heathy pasture, &c.
725	·827	Wood.
726	·749	Arable.
727	1·085	Houses, rough pasture, &c.
728	1·048	Wood.
729	2·465	Arable.
730	5·813	Wood.
731	4·466	Wood and rough pasture.
732	1·650	Arable.
733	2·976	Arable.
734	2·532	Arable.
735	·504	Arable.
736	·353	Houses, garden, &c.
737	3·732	Arable, &c.
738	4·253	Arable, &c.
739	·707	Arable.
740	·122	Houses, garden, &c.
741	·251	Arable.
742	·333	Arable.

No. on Plan.	Area in Acres.	Remarks.	No. on Plan.	Area in Acres.	Remarks.
743	16·880	Rough and heathy pasture.	790	1·446	Arable and rough pasture.
744	1·379	Arable.	791	8·306	Arable.
745	1·464	Arable, &c.	792	4·881	Rough pasture.
746	1·597	Heathy pasture.	793	·684	Houses, &c.
747	3·319	Arable, &c.	794	1·076	Rough pasture, &c.
748	4·348	Arable, &c.	795	·497	Houses, &c.
749	·773	Houses, garden, &c.	796	1·371	Arable and rough pasture.
750	6·835	Arable, &c.			
751	5·972	Arable, &c.	797	·102	Houses, garden, &c.
752	16·369	Rough and heathy pasture, &c.	798	3·588	Arable.
			799	·282	Pasture.
753	·501	Arable.	800	2·078	Rough pasture, &c.
754	1·138	Arable.	801	·180	Houses, garden, &c.
755	·049	House and garden.	802	·141	House, arable, &c.
756	1·326	Arable.	803	6·555	Arable, &c.
757	·147	Houses, &c.	804	7·148	Rough pasture, &c.
758	·592	Arable.	805	1·860	Wood, rough pasture, &c.
759	1·538	Rough pasture, &c.			
760	·458	Houses, &c.	806	2·653	Arable.
761	·928	Arable.	807	·241	Houses, &c.
762	1·594	Arable.	808	·130	Houses, &c.
763	1·782	Wood.	809	1·158	Rough pasture, &c.
764	·440	Arable.	810	·436	Houses, arable, &c.
765	·422	Wood.	811	4·056	Arable and rough pasture.
766	2·212	Arable, &c.			
767	2·609	Arable, &c.	812	2·913	Arable.
768	2·849	Arable, house, &c.	813	·498	Heathy pasture.
769	2·270	Arable.	814	2·342	Arable and rough pasture.
770	·885	Wood.			
771	·983	Arable.	815	·110	Houses, garden, &c.
772	·382	Arable.	816	4·284	Heathy pasture.
773	1·906	Arable, wood, &c.	817	1·103	Arable and heathy pasture.
774	8·366	Wood, rough pasture, &c.	818	1·886	Arable and heathy pasture.
775	1·649	Rough pasture.			
776	·280	Houses, &c.	819	·589	Houses, garden, &c.
777	·375	Arable, &c.	820	·769	Rough pasture.
778	5·705	Arable, &c.	821	1·246	Arable.
779	1·608	Wood and road.	822	3·793	Arable.
780	·200	Arable, &c.	822a	1·133	Heathy pasture.
781	·190	Wood.	823	1·151	Arable.
782	1·895	Arable.	824	3·367	Arable and rough pasture.
783	1·777	Arable.			
784	·318	Arable.	825	·984	Arable and rough pasture.
785	9·153	Arable, &c.			
786	2·317	Arable and rough pasture.	826	·891	Houses, garden, &c.
			827	5·056	Arable and rough pasture.
787	7·053	Arable, &c.			
788	2·083	Arable, &c.	828	·393	Arable.
789	4·309	Arable, wood, &c.	829	·310	Arable.

No. on Plan.	Area in Acres.	Remarks.
830	·569	Houses, garden, &c.
831	·316	Arable.
832	2·428	Arable, rough pasture, &c.
833	1·786	Arable.
834	·337	Houses, arable, &c.
835	2·451	Arable, rough pasture, &c.
836	3·063	Arable, rough pasture, &c.
837	·522	Arable.
838	2·306	Arable, rough pasture, &c.
839	·147	Arable.
840	·312	Houses, garden, &c.
841	2·311	Arable.
842	1·110	Arable.
843	2·400	Arable and rough pasture.
844	2·613	Arable, rough pasture, &c.
845	·164	Houses, garden, &c.
846	1·807	Arable and rough pasture.
847	1·078	Houses, rough pasture, garden, &c.
848	3·945	Arable.
849	2·777	Arable.
850	1·936	Rough pasture.
851	3·038	Arable.
852	1·954	Arable.
853	1·795	Arable.
854	2·728	Arable.
855	·315	Houses, &c.
856	·746	Arable.
857	1·816	Arable, &c.
858	1·044	Arable.
859	·159	Houses, &c.
860	2·577	Rough pasture.
861	·170	Pasture.
862	2·083	Arable, &c.
863	1·311	Arable, rough pasture, &c.
864	·198	Houses, garden, &c.
865	4·086	Arable.
866	·366	Rough pasture.
867	3·819	Road.
868	·224	Houses, &c.
869	3·852	Arable, &c.
870	4·721	Arable, &c.
871	1·007	Houses, rough pasture, garden, &c.
872	·338	Houses, arable, garden, &c.
873	3·174	Arable, &c.
874	6·262	Arable.
875	1·476	Houses, rough pasture, garden, &c.
876	·428	Arable.
877	2·453	Arable.
878	1·076	Houses, rough pasture, &c.
879	4·696	Arable.
880	6·318	Arable.
881	·410	Houses, garden, &c.
882	·566	Arable.
883	·502	Houses, garden, &c.
884	4·109	Arable.
885	2·896	Arable.
886	1·113	Rough pasture.
887	·300	Arable.
888	·102	Rough pasture.
889	3·959	Arable.
890	5·329	Arable.
891	11·154	Rough pasture.
892	4·380	Arable.
893	·945	Houses, garden, &c.
894	3·720	Arable.
895	·174	Rough pasture.
896	5·166	Arable, &c.
897	1·326	Rough pasture, &c.
898	·457	Houses, garden, &c.
899	1·482	Arable.
900	·961	Houses, garden, &c.
901	9·894	Arable.
902	8·882	Arable.
903	·663	Houses, arable, &c.
904	2·713	Arable and rough pasture.
905	·081	House, &c.
906	·743	Arable.
907	·170	Houses, garden, &c.
908	8·946	Pasture, &c.
909	·350	Pasture.
910	7·697	Loch Dail an Arbhair.
911	·473	Loch an Fheòir.
912	21·427	Road.
913	28·937	Railway.
914	·690	Pasture.
915	2·056	Pasture.
916	·736	Arable.
917	·902	Arable and rough pasture.

No. on Plan.	Area in Acres.	Remarks.	No on Plan.	Area in Acres.	Remarks.
918	4·163	Rough pasture.	964	9·086	Arable and rough pasture.
919	4·443	Road.			
920	2·856	Rough pasture.	965	·184	House and garden.
921	2·915	Rough pasture, &c.	966	1·042	Arable.
922	5·469	Rough pasture.	967	12·126	Heathy pasture.
923	2·641	Rough pasture.	968	10·624	Road.
924	1·300	Rough pasture.	969	16·833	Rough pasture, &c.
925	2·610	Arable.	970	·125	Wood.
926	5·732	Rough pasture, &c.	971	1·033	Arable.
927	60·934	Heathy pasture, &c.	972	·255	House, garden, &c.
928	14·615	Wood.	973	45·868	River Shin (part of).
929	7·607	Wood.	974	1·374	Rough pasture.
930	6·862	Pasture.	975	1·519	Wood.
931	18·727	Pasture.	976	·844	Arable and rough pasture.
932	14·586	Pasture, &c.			
933	10·366	Pasture.	977	·130	Houses and garden.
934	4·736	Amhainn a' Ghrudaire (part of).	978	·393	Pasture.
			979	9·295	Arable and rough pasture.
935	85·740	Pasture, ruins, &c.			
936	4·600	Pasture and ruins.	980	3·414	Arable and rough pasture.
937	38·600	Pasture and ruin.			
938	7·840	Pasture and ruins.	981	·733	Houses, gardens, &c.
939	10·505	Pasture.	982	·451	Arable.
940	5·279	Arable.	983	·652	Arable.
941	1·415	Arable.	983a	4·375	Rough pasture.
942	2·804	Arable.	984	7·995	Arable and rough pasture.
943	·927	Wood.			
944	123·021	Wood, rough pasture, &c.	985	1·216	Houses, garden, rough pasture, &c.
945	79·096	Wood.	986	1·820	Rough pasture, &c.
946	1·508	Pasture.	987	·272	Arable.
947	·684	Wood.	988	263·115	Wood, &c.
948	21·672	Pasture.	989	16·495	Arable.
949	3·121	Arable and rough pasture.	990	13·722	Arable.
			991	2·330	Pasture.
950	3·574	Arable.	992	1·531	Wood.
951	2·804	Rough pasture.	992a	·267	Arable and garden.
952	·999	Rough pasture.	993	·450	House, &c.
953	8·934	Arable and rough pasture.	994	12·277	Arable, &c.
			995	1·346	Wood.
954	·321	Houses, garden, &c.	996	16·739	Arable.
955	1·832	Rough pasture.	997	6·182	Arable.
956	·781	Arable and rough pasture.	998	·128	Wood.
			999	5·474	Arable.
957	3·787	Rough pasture, &c.	1000	·570	Houses, garden, &c.
958	·570	Arable.	1001	1·372	Road.
959	·269	Houses and garden.	1002	8·651	Arable.
960	1·684	Arable.	1003	·092	Reservoir.
961	·411	Rough pasture.	1004	1·240	Arable.
962	·527	Arable.	1005	4·034	Pasture.
963	3·746	Arable, &c.	1006	32·649	Wood.

No. on Plan.	Area in Acres.	Remarks.
1007	·215	Arable and rough pasture.
1008	33·533	Wood, rough pasture, &c.
1009	·469	Pasture.
1010	·579	Wood.
1011	2·345	Wood.
1012	3·219	Garden.
1013	10·188	Ornamental ground, &c.
1014	·907	Arable.
1015	9·829	Arable, &c.
1016	·207	Road.
1017	6·089	Arable.
1018	·082	Wood.
1019	5·169	Wood.
1020	1·259	Wood.
1021	4·027	Arable.
1022	3·915	Wood.
1023	2·778	Wood.
1024	11·932	Arable.
1025	10·031	Wood.
1026	18·189	Wood.
1027	1·002	Pasture.
1028	2·083	Pasture.
1029	·308	Houses and garden.
1030	·141	Arable.
1031	·201	Wood.
	9395·147	Area of the numbered portion of the Parish.

RECAPITULATION.

8743·724	Land.
71·525	Roads.
28·937	Railway.
550·961	Water.
9395·147	Area of the numbered portion of the Parish.

UNNUMBERED, PRINCIPALLY 6-INCH.

Area in Acres.	Remarks.
102561·361	Moorland, &c.
13·610	Loch a' Choire Leacaich.
82·650	Loch a' Ghorm-Choire.
280·060	Loch Merkland (part of).
10·455	Loch an Dubh-Airidhe.
368·390	Loch Fiodhaig.
14·025	Loch Poll a' Phac.
5·300	Loch an Fheòir.
6·515	Loch Gaineamhach.
50·730	River Fiodhaig.
5·015	Loch an Fheòir.
44·360	Loch na h-Ulaidh.
11·045	Loch an Staing.
12·165	Loch Dubh Cùl na Capulich.
5·060	Loch a' Ghíubhais.
53·350	Loch nam Fuar-Leac.
8·905	Loch Beag nam Fuar-Leac.
4945·520	Loch Shin (part of).
41·750	Loch nam Fuar-Leac.
42·785	Loch na Caillich.
100·274	Water.
10·480	Feur Loch.
24·225	Loch Cùl a' Mhill.
20·625	Loch Iol-ghaoith.
28·200	Lochain Meallan a' Chuail.
43·975	Loch Dubh a' Chuail.
254·925	Loch a' Ghriama.
24·225	Loch nan Sgarbh.
109069·980	Area of the unnumbered part of the Parish.
9395·147	Area numbered.
118465·127	Total area of the Parish.

RECAPITULATION FOR THE PARISH.

Area in Acres.	
111305·085	Land.
71·525	Roads.
28·937	Railways.
7059·580	Water.
118465·127	Total area of the Parish of Lairg, in the County of Sutherland.

INDEX TO PLACES

IN THE

PARISH OF LAIRG.

COUNTY OF SUTHERLAND.

Name of Place.	No. of Sheet. 6-inch scale.	No. of Sheet. 25·344 in. scale.
Achad a' Phris -	LXXXV.	15, 16
Achlich - -	CII.	4
Achnapearain -	LXXXV.	15
Alltbreac - -	XCV.	1
A' Mhèirle -	CIII.	2
Badan - -	XCV.	9
Baddinneckin -	XCIV.	16
Balcharn - -	XCV.	13
Balindialish -	"	"
Balloan - -	"	"
Builnatobernich -	"	"
Caledonian Bank -	"	"
Caolishie - -	LXXXV.	11
Carnich - -	CII.	4
Church - -	XCV.	13
Claonel - -	XCIV. CII.	16 4
Cnocdubh - -	XCV.	13
Colaboll - -	XCIV.	4
Corrish - -	CII.	"
Craggie - -	XCV.	10, 14
Cuilbhuidhe -	"	9
Cuilmhaillidh -	"	"
Culnastirren -	"	14
Dail Chopagach -	LXXXV.	4, 8
Dalchork - -	XCIV.	4
Dalmichy - -	XCV.	16
Ducharnich -	CII.	4
Dulaich - -	XCV.	9, 10
Eilean a' Chàirn -	XCIV.	16
Eilean Domhnuill -	"	12, 16
Eilean na Chraoibhe	"	16

Name of Place.	No. of Sheet. 6-inch scale.	No. of Sheet. 25·344 in. scale.
Free Church	XCIV.	16
Glebe - -	" XCV.	12 16
Gruids - -	XCIV. CII.	" 4, 8
Kinvonovie -	XCV.	13
Lairg - -	"	"
Lairg Lime Works	CIII.	1
Lairg Muir - -	XCV.	9, 13
Lairg Station -	CIII.	1
Lòndubh - -	CII.	4
Lòn na Cloichbhuaile - -	LXXXVI.	9
Lower Lairg -	XCIV. XCV.	12, 16 9, 13
Manse - -	XCIV.	12
Manse - -	"	16
Midpenny - -	LXXXV.	7
Pitarxie - -	CII.	4, 8
Reay Cottage -	XCIV.	12
Rhinamaen -	XCV. CIII.	13 1
Riemarstaig -	XCV.	14
Rienbrec - -	CIII.	1
Rudhanacloimhe -	CII.	4
Ruidhean - -	"	"
Ruidhean - -	LXXXV.	8
Sabhalbeag -	XCV.	9
Sabhalmòr - -	"	"

Name of Place.	No. of Sheet. 6-inch scale.	No. of Sheet. 25·344 in. scale.
Salachadh - -	XCIV.	7, 11
School - -	XCV.	9
School - -	XCIV.	16
Shiness - -	LXXXV.	11,12, &c.
Shiness House -	„	10
Shiness Quarry -	„	„
Strath Fleet -	XCV.	14
Strath Tirry -	LXXIV.	15
	LXXXV.	3, 7, 8
The Cottage -	XCV.	13
	XCIV.	16
Tighcreag - -	XCV.	6
Tomich - -	CIII,	1, 2
Torboll - -	„	1
Torbreac - -	XCV.	5
Upper Lairg -	XCIV.	12

LONDON:
Printed by George E. Eyre and William Spottiswoode,
Printers to the Queen's most Excellent Majesty.
For Her Majesty's Stationery Office,

ORDNANCE SURVEY OF SCOTLAND.

BOOK OF REFERENCE TO THE PLAN

OF THE

PARISH OF LAMINGTON & WANDEL,

IN THE

COUNTY OF LANARK,

CONTAINING 12918·665 ACRES.

COLONEL SIR HENRY JAMES, R.E., F.R.S., F.G.S., &c.,

SUPERINTENDENT OF THE ORDNANCE SURVEY.

PRINTED AT THE ORDNANCE SURVEY OFFICE, SOUTHAMPTON.

1861.

Price One Shilling.

ngth on
very ap-
18 inch

area of

. in this

aced are

ı thus—

ıch sheet
therefore
Numerals
ıs.

s on the

.... W

.... T

.... T

Saxon

Subsequent

tials:—

... C. F.
... T. C.
...C. W.
... Def.
... T. S.

Where a change occurs in the boundaries, [illegible] d to shew the part at which the change takes place.

EXPLANATORY REMARKS.

The Scale of the Parish Plans is the 1-2500th of the actual length on the ground, and is equal to 25·344 inches to a mile, which is very approximately equal to one square inch to one acre, the square of 1·0018 inch being equal to one acre.

The length of each sheet is 1½ miles, and the width 1 mile, the area of each sheet is therefore 960 acres.

Each enclosure has a reference number to the area which is given in this Book.

The Braces ( ) on the plans are to indicate that the spaces so braced are included under the same reference number.

The Altitudes in feet above the Mean Level of the Sea are written thus—31·4.

The Scale of the Plans of the County is 6 inches to a mile, and each sheet contains the same area as 16 sheets of the Parish Plans. There is therefore a double reference number to each sheet, as VI. 9., the Roman Numerals referring to the County Plans, the Arabic Figures to the Parish Plans.

The following are the characters employed on the Ordnance Plans on the Scales of 1-2500, and 6 inches to a mile:—

County Names	C	Hundreds or Wards	W
Parishes	P	Townships	T
Extra Parochial	E	Division of Townships	T

Antiquities ..... ROMAN / Druidical or Saxon / Norman or Subsequent

The descriptions of the boundaries are shewn by the following initials:—

Centre of Stream	*C. S.*	Centre of Fence	*C. F.*
Centre of Road	*C. R.*	Top of Cop	*T. C.*
Side of Stream or Drain	*S. S.* or *S. D.*	Centre of Wall	*C. W.*
Root of Hedge	*R. H.*	Defaced	*Def.*
Face of Wall	*F. W.*	Track of Stream	*T. S.*

Undefined ..... *Und.*

Where a change occurs in the boundaries, the symbol [o—o] is used to shew the part at which the change takes place.

TABLE

FOR CONVERTING DECIMAL PARTS OF AN ACRE INTO ROODS AND PERCHES.

Perches.	0 Rood.	1 Rood.	2 Roods.	3 Roods.
0	0·000	0·250	0·500	0·750
1	0·006	0·256	0·506	0·756
2	0·012	0·262	0·512	0·762
3	0·019	0·269	0·519	0·769
4	0·025	0·275	0·525	0·775
5	0·031	0·281	0·531	0·781
6	0·037	0·287	0·537	0·787
7	0·044	0·294	0·544	0·794
8	0·050	0·300	0·550	0·800
9	0·056	0·306	0·556	0·806
10	0·062	0·312	0·562	0·812
11	0·069	0·319	0·569	0·819
12	0·075	0·325	0·575	0·825
13	0·081	0·331	0·581	0·831
14	0·087	0·337	0·587	0·837
15	0·094	0·344	0·594	0·844
16	0·100	0·350	0·600	0·850
17	0·106	0·356	0·606	0·856
18	0·112	0·362	0·612	0·862
19	0·119	0·369	0·619	0·869
20	0·125	0·375	0·625	0·875
21	0·131	0·381	0·631	0·881
22	0·137	0·387	0·637	0·887
23	0·144	0·394	0·644	0·894
24	0·150	0·400	0·650	0·900
25	0·156	0·406	0·656	0·906
26	0·162	0·412	0·662	0·912
27	0·169	0·419	0·669	0·919
28	0·175	0·425	0·675	0·925
29	0·181	0·431	0·681	0·931
30	0·187	0·437	0·687	0·937
31	0·194	0·444	0·694	0·944
32	0·200	0·450	0·700	0·950
33	0·206	0·456	0·706	0·956
34	0·212	0·462	0·712	0·962
35	0·219	0·469	0·719	0·969
36	0·225	0·475	0·725	0·975
37	0·231	0·481	0·731	0·981
38	0·237	0·487	0·737	0·987
39	0·244	0·494	0·744	0·994
40	0·250	0·500	0·750	1·000

N.B.—To convert Decimal Fractions of an Acre into Roods and Perches, multiply the decimal first by 4 and then by 40, preserving the same number of decimals in the product.

Example 1.

633·357 Acres.
4
1·428
40
A. R. P. 633 1 17 ..... 17·120

Example 2.

527·013 Acres.
4
·052
40
A. R. P. 527 0 2 ..... 2·080

PARISH OF LAMINGTON & WANDEL,

IN THE

COUNTY OF LANARK.

No. of Sheet.	No. on Plan.	Area in Acres.	Description.
XXXIX. 7.	1	·667	Pool (part of)—old course of river.
,,	2	23·157	Rough pasture, brushwood, & pool.
,,	3	·524	Stream.
,,	4	3·084	Rough pasture & brushwood.
,,	5	10·614	Pasture, slope, & part of burn.
,,	6	22·428	Arable & slope.
,,	7	2·500	Arable, slope, & half of burn.
,,	8	1·020	Langholm, homestead, gardens, &c
,,	9	10·827	Arable, road, trees, & half of burn.
,,	10	34·801	River Clyde (part of).
,,	11	·286	Pool.
,,	12	·883	Stackyard.
,,	13	21·161	Arable, embankment, & half of drain
XXXIX. 8.	14	9·094	Pasture.
,,	15	40·386	Arable, road, half of drain, &c.
,,	16	·388	Drain, pool, & burn (part of).
,,	17	19·477	Arable, embankment, & half of drain
,,	18	13·720	Arable, embankment, & half of drain
,,	19	7·299	Meadow, road, half of drain, &c.
,,	20	2·409	Arable.
,,	21	·329	Pasture.
,,	22	·131	Whitehill, cottage & offices.
,,	23	·415	Pond.
,,	24	44·264	Arable, road, marsh, slope, &c.
,,	25	12·568	Arable, embankment, & half of drain
,,	26	4·229	Plantation.
XXXIX. 14.	27	1·550	Arable & half of Hartside Burn.
,,	28	1·458	Arable & half of Hartside Burn.
,,	29	1·153	Arable & half of Hartside Burn.
,,	30	1·894	Plantation, road, part of burn, &c.
,,	31	·096	Hartside Cottage & garden.
,,	32	22·922	Turnpike road.
XXXIX. 11.	33	1·429	Arable & pool (part of).
,,	34	·170	Pool.
,,	35	19·257	Arable & slope.
,,	36	18·202	Arable & slope.
,,	37	22·945	Arable, slope, & trees.
,,	38	14·973	Arable.
,,	39	11·509	Arable.
,,	40	13·018	Arable, embankment, slope, &c.
		417·237	*Carried forward.*

No. of Sheet.	No. on Plan.	Area in Acres.	Description.
		417·237	*Brought forward.*
XXXIX. 11.	41	·184	Plantation & slope.
,,	42	·872	Plantation & slope.
,,	43	6·227	Arable & trees.
,,	44	7·891	Arable.
,,	45	14·033	Arable.
,,	46	6·793	Arable.
,,	47	22·760	Arable.
,,	48	20·325	Arable.
,,	49	16·250	Arable, road, trees, & embankment
,,	50	·501	Plantation, slope, footpath, & ruin.
,,	51	·788	Pasture, road, & slope.
,,	52	·665	Plantation & slope.
,,	53	1·649	Lamington Mains, homestead, &c.
,,	54	·191	Pasture, road, slope, & trees.
,,	55	4·576	Parish road.
,,	56	·101	Plantation & slope.
,,	57	·093	Pond, slope, &c.
,,	58	12·539	Arable & trees.
,,	59	9·645	Arable.
,,	60	5·715	Arable.
,,	61	28·306	Arable.
,,	62	9·283	Arable.
,,	63	39·600	Arable & trees.
,,	64	·037	Lamington Burn (half of).
,,	65	15·621	Arable, trees, & embankment.
,,	66	11·983	Arable.
,,	67	11·710	Arable.
,,	68	·099	Shuttlefield, cottage, garden, &c.
,,	69	·152	Shuttlefield, cottage, garden, &c.
,,	70	10·213	Arable.
,,	71	2·650	Curling pond.
,,	72	14·623	Arable & road.
,,	73	·680	Public road through fields.
,,	74	·940	Plantation.
,,	75	10·898	Arable.
,,	76	2·758	Plantation.
,,	77	11·076	Arable.
,,	78	12·107	Arable & trees.
,,	79	12·636	Arable.
,,	80	·686	Arable, garden, & footpath.
,,	81	·518	Plantation, slope, & footpath.
,,	82	·109	Pool (part of).
,,	83	2·718	Rough pasture, part of burn, &c.
,,	84	1·045	Plantation.
,,	85	18·223	Arable & trees.
,,	86	21·275	Arable.
,,	87	1·297	Arable & slope.
,,	88	·840	Plantation.
,,	89	9·543	Arable.
,,	90	1·868	Plantation.
		802·529	*Carried forward.*

No. of Sheet.	No. on Plan.	Area in Acres.	Description.
		802·529	*Brought forward.*
XXXIX. 11.	91	·242	Garryberries, cottage, garden, &c.
,,	92	·111	Lodge, &c.
,,	93	·211	Backfield Cottage, garden, &c.
,,	94	·231	House, smithy, garden, &c.
,,	95	11·355	Arable, road, slope, & rocks.
XXXIX. 12.	96	12·132	Arable, half of drain, &c.
,,	97	19·755	Arable & road.
,,	98	29·795	Arable.
,,	99	22·627	Arable.
,,	100	1·266	Overburns, homestead, garden, &c.
,,	101	·309	Ornamental ground, road, &c.
,,	102	1·407	Plantation, road, & footpath.
,,	103	·814	Arable.
,,	104	·178	Pond.
,,	105	·890	Pasture & slope.
,,	106	16·059	Arable, road, & trees.
,,	107	·396	Caulans, cottage, garden, &c.
,,	108	23·711	Arable & road.
,,	109	19·542	Arable.
,,	110	18·463	Arable & trees.
,,	111	18·766	Arable.
,,	112	·842	Rough pasture & road.
,,	113	59·689	Arable.
,,	114	45·407	Arable.
,,	115	4·243	Plantation.
,,	116	16·556	Plantation.
,,	117	·148	Garden.
,,	118	·391	Loanhead, homestead, &c.
,,	119	·606	Arable & trees.
,,	120	·179	Pond.
,,	121	2·765	Rough pasture, road, whins, &c.
,,	122	·595	Arable & road.
,,	123	25·223	Plantation, road, & quarry.
,,	124	55·263	Arable & road.
,,	125	115·248	Rough heathy pasture & road.
XXXIX. 15.	126	1·388	Pasture.
,,	127	·281	Pool (part of).
,,	128	12·107	Arable, road, part of burn &c.
,,	129	·161	Plantation.
,,	130	·661	Manse, garden, &c.
,,	131	·231	Plantation, road, & footpath.
,,	132	·750	Pasture, trees, & part of burn.
,,	133	·502	Pasture.
,,	134	1·315	Houses, gardens, &c.
,,	135	·227	Parish road.
,,	136	·364	House, ornamental ground, &c.
,,	137	·136	Bleaching green & half of burn.
,,	138	·107	Pasture, road, & half of burn.
,,	139	·480	Arable & half of burn.
,,	140	·364	House, gardens, plantation, &c.
		1347·018	*Carried forward.*

No. of Sheet.	No. on Plan.	Area in Acres.	Description.
		1347·018	*Brought forward.*
XXXIX. 15.	141	·519	Chapel, ornamental ground, &c.
,,	142	·425	House, garden, &c.
,,	143	·379	House, gardens, &c.
,,	144	·240	Houses, gardens, &c.
,,	145	·268	Public road.
,,	146	·213	Plantation & footpath.
,,	147	1·038	Plantation.
,,	148	1·235	Plantation.
,,	149	13·749	Ornamental ground, road, slope, &c
,,	150	3·996	Ornamental ground, road, slope, &c
,,	151	6·364	Plantation.
,,	152	·071	Pool (part of).
,,	153	1·599	Pasture & slope.
,,	154	5·243	Arable.
,,	155	3·096	Arable.
,,	156	·432	Church & burial ground.
,,	157	4·449	Arable.
,,	158	6·069	Ornamental ground & trees.
,,	159	·258	Ornamental ground, half of burn, &c
,,	160	·103	House, &c.
,,	161	1·124	Plantation, footpath, & part of burn
,,	162	·885	Ornamental ground, slope, &c.
,,	163	·340	Lamington House, conservatory, &c
,,	164	·464	Plantation, footpath, & half of burn
,,	165	1·876	Ornamental ground, shrubbery, &c
,,	166	·113	Plantation & slope.
,,	167	·666	Garden, conservatory, &c.
,,	168	·871	Garden, conservatory, &c.
,,	169	2·551	Ornamental ground.
,,	170	·447	Plantation.
,,	171	·305	Offices, &c.
,,	172	64·339	Arable, old gravel pit, & whins.
,,	173	·110	Pasture.
,,	174	26·392	Arable & slope.
,,	175	·401	Plantation.
,,	176	·252	School, garden, &c.
,,	177	·342	Plantation & road.
,,	178	·130	Lodge, &c.
,,	179	1·850	Arable & road.
,,	180	·358	Garden, &c.
,,	181	·452	Pasture.
,,	182	·350	Plantation, &c.
,,	183	·724	Pasture.
,,	184	1·705	Hillhouse, homestead, &c.
,,	185	1·430	Plantation.
,,	186	10·572	Arable.
,,	187	15·382	Plantation, road, part of burn, &c.
,,	188	·201	Kennel, garden, &c.
,,	189	·140	Millhill, cottage, garden, &c.
,,	190	·039	House, &c.
		1531·575	*Carried forward.*

No. of Sheet.	No. on Plan.	Area in Acres.	Description.
		1531·575	*Brought forward.*
XXXIX. 15.	191	·642	Pasture, road, & trees.
,,	192	29·807	Plantation, road, half of burn, &c.
,,	193	9·645	Arable.
,,	194	·758	Turnpike road (part of).
,,	195	4·377	Arable.
,,	196	·400	Pasture.
,,	197	·127	Old turnpike road.
,,	198	2·450	Pasture & slope.
,,	199	·170	House, garden, &c. (Hartside T. P.)
,,	200	15·925	Arable.
,,	201	37·795	Arable, embankment, pond, &c.
,,	202	25·175	Arable.
,,	203	9·620	Arable.
,,	204	11·024	Arable.
,,	205	·283	Pond.
,,	206	1·262	Plantation & footpath.
,,	207	1·614	Arable & embankment.
,,	208	2·452	Pasture.
,,	209	8·880	Arable.
,,	210	5·051	Arable.
,,	211	·141	Bleaching green.
,,	212	·738	Baitlaws, homestead (part of), &c.
,,	213	·324	Occupation road.
,,	214	·241	Plantation.
,,	215	·396	Baitlaws, homestead (part of), &c.
,,	216	·599	Plantation.
,,	217	10·073	Arable & trees.
,,	218	14·190	Arable, road, & trees.
,,	219	2·356	Rough pasture & trees.
,,	220	9·236	Arable.
XXXIX. D.	221	174·052	Rough pasture, slope, road, &c.
,,	222	2·378	Rough heathy pasture, &c.
,,	223	3·039	Pond.
,,	224	4·773	Public road.
,,	225	1·070	Pasture.
,,	226	·357	Cowgill, house, garden, &c.
,,	227	4·206	Arable.
,,	228	6·578	Arable.
XLIII. 2.	229	21·838	Arable & embankment.
,,	230	·707	Plantation.
,,	231	1·486	Arable & trees.
,,	232	·793	Hartside, homestead, &c.
,,	233	·309	Plantation & slope.
,,	234	·378	Garden, &c.
,,	235	34·579	Arable, pond, trees, & rocks.
,,	236	21·183	Arable.
,,	237	·259	Pasture.
,,	238	3·577	Pasture & slope.
,,	239	11·828	Arable, rocks, & ruin.
,,	240	1·181	Arable.
		2031·897	*Carried forward.*

No. of Sheet.	No. on Plan.	Area in Acres.	Description.
		2031·897	*Brought forward.*
XLIII. 2.	241	3·920	Pasture, road, & slope.
,,	242	11·419	Pasture, road, slope, & rocks.
,,	243	·376	Pasture & road.
,,	244	·048	House, &c.
,,	245	·111	Garden.
XLIII. 5.	246	·644	Arable & rocks.
,,	247	·231	Cottage, garden, &c.
,,	248	·059	Cottage, garden, &c.
,,	249	.232	Garden, arable, waste ground, &c.
,,	250	·171	Occupation road.
,,	251	3·499	Arable & slope.
XLIII. 6.	252	26·461	Arable.
,,	253	·308	House, garden, &c.
,,	254	·200	Woodend, houses, garden, &c.
,,	255	1·284	Arable.
,,	256	33·676	Arable.
,,	257	6·360	Arable & embankment.
,,	258	5·203	Meadow & slope.
,,	259	·175	Pasture.
,,	260	49·112	River Clyde (part of).
,,	261	19·895	Arable & slope.
,,	262	·514	Plantation.
,,	263	11·292	Arable & road.
,,	264	17·165	Arable.
,,	265	·621	Old Wandel Mill, homestead, &c
,,	266	·812	Pasture & slope.
,,	267	·118	Occupation road.
,,	268	3·897	Plantation.
,,	269	·491	Pond.
,,	270	·319	Garden, &c.
,,	271	·346	Occupation road.
,,	272	2·541	Plantation.
,,	273	·239	Plantation.
,,	274	·167	Ornamental ground & road.
,,	275	4·659	Arable & trees.
,,	276	·873	Wandel Mill, homestead, &c.
,,	277	·703	Stackyard.
,,	278	·214	Pasture.
,,	279	·179	Waste ground, road, & pool.
,,	280	16·682	Arable & road.
,,	281	19·231	Arable & road.
,,	282	5·995	Rough pasture & slope.
,,	283	4·735	Wandel Burn (part of).
,,	284	2·068	Rough pasture & slope.
,,	285	18·242	Arable & slope.
,,	286	20·804	Arable, slope, & embankment.
,,	287	42·984	Caledonian Railway (part of).
,,	288	7·106	Arable & slope.
,,	289	9·861	Arable.
,,	290	13·910	Arable.
		2402·049	*Carried forward.*

No. of Sheet.	No. on Plan.	Area in Acres.	Description.
		2402·049	*Brought forward.*
XLIII. 6.	291	16·893	Arable.
,,	292	·111	Pond.
,,	293	·994	Arable & slope.
,,	294	22·996	Arable.
,,	295	6·379	Arable & slope.
,,	296	6·176	Arable.
,,	297	2·553	Arable.
,,	298	·249	Causeway House, houses & gardens
,,	299	14·763	Arable.
,,	300	4·314	Rough pasture.
XLIII. B.	301	5·625	Arable.
,,	302	1·320	Plantation.
,,	303	2253·598	Rough heathy pasture, rough pasture, slope, trees, rocks, road, sheep rees, sheepfold, old quarries, camps (remains of), & parts of Hartside & Wandel Burns.
,,	304	5835·881	Rough heathy pasture, rough pasture, slope, trees, rocks, road, sheep rees, sheepfolds, shingle, old quarry, ruin, & parts of Cow Gill & Wandel Burn.
XLIII. 9.	305	16·716	Arable, road, & rocks.
,,	306	·673	Littlegill, homestead, garden, &c.
,,	307	·537	Stackyard.
,,	308	14·385	Arable & embankment.
,,	309	·116	Pond.
,,	310	17·611	Arable, road, & pool.
,,	311	·131	House, garden, &c.
,,	312	15·455	Arable & embankment.
,,	313	11·097	Arable & road.
,,	314	·287	Houses, garden, & ruin.
,,	315	8·189	Arable.
,,	316	16·302	Arable.
,,	317	3·809	Parish road.
,,	318	13·963	Arable & road.
,,	319	11·252	Arable, camp (remains of), &c.
,,	320	56·191	Arable, road, half of burn, &c.
,,	321	·169	Dikefoot, house, garden, &c.
,,	322	6·061	Arable.
,,	323	3·455	Arable.
XLIII. 13.	324	·120	Plantation.
,,	325	·948	Cold Chapel, homestead, garden, &c
,,	326	14·878	Arable, trees, part of pool, &c.
,,	327	5·910	Arable.
,,	328	8·778	Pasture, slope, & half of burn.
,,	329	19·689	Arable & half of Coldchapel Burn.
,,	330	1·211	Pasture.
,,	331	3·613	Arable & slope.
,,	332	1·354	Pasture.
		10826·801	*Carried forward.*

No. of Sheet.	No. on Plan.	Area in Acres.	Description.
		10826·801	*Brought forward.*
XLIII. 13.	333	6·114	Arable.
,,	334	6·995	Arable & slope.
,,	335	4·192	Arable.
XLIII. C.	336	57·428	Arable.
,,	337	1·246	Plantation.
,,	338	1·255	Plantation.
,,	339	27·265	Arable, slope, sheep ree, & road.
,,	340	83·335	Arable, slope, & sheepfold.
,,	341	·927	Rough heathy pasture.
,,	342	2·410	Pasture & slope.
,,	343	418·620	Rough heathy pasture, rough pasture, road, slope, rocks, & sheepfold.
,,	344	18·609	Arable.
,,	345	15·154	Rough pasture.
,,	346	1432·676	Rough heathy pasture, slope, rocks, camps (remains of), sheep rees, cairn, sheepfold, part of pool, & part of Coldchapel Burn.
XLIII. D.	347	3·042	Arable & trees.
,,	348	·366	Birnock, house, garden, &c.
,,	349	2·168	Arable.
,,	350	3·409	Arable.
,,	351	1·749	Arable.
,,	352	3·310	Arable.
,,	353	1·594	Arable.
		12918·665	

RECAPITULATION.

12738·898	Land.
38·140	Public Roads.
98·643	Water.
42·984	Railway.
12918·665	Total Area of Lamington & Wandel Parish, in the County of Lanark.

INDEX TO PLACES

IN THE

PARISH OF LAMINGTON & WANDEL.

COUNTY OF LANARK.

Name of Place	No. of Sheet. 6 inch scale.	No. of Sheet. 25·344 in. scale.	Descriptive Remarks.
Arbory Hill.	XLIII.		
Backfield Cottage.	XXXIX.	11	
Baitlaws.	,,	15	A farmsteading.
Broad Hill.	XLIII.		
Birnock.	,,		A shepherd's house.
Caulans.	XXXIX.	12	A cottage.
Cowgill.	,,		A shepherd's house.
Causeway House.	XLIII.	6	A farmsteading.
Cold Chapel.	,,	13	A farmsteading.
Devonshaw Hill.	,,	2	
Dikefoot.	,,	9	A cottage.
Garryberries.	XXXIX.	11	A cottage.
Gateside.	XLIII.		A cottage.
Hartside Cottage.	XXXIX.	14	
Hillhouse.	,,	15	A farmsteading.
Hartside.	XLIII.	2	A farmsteading.
Hardrig Head.	,,		A hill feature.
Heatherstane Law.	,,		
Hawkwood Hill.	,,		
Langholm.	XXXIX.	7	A farmsteading.
Lamington Mains.	,,	11	A farmsteading.
Loanhead.	,,	12	A farmsteading.
Lamington.	,,	15	A village.
Lamington House.	,,	15	
Lead Burn.	XLIII.		
Littlegill.	,,	9	A farmsteading.
Midtown.	XXXIX.	15	A farmsteading.
Millhill.	,,	15	A cottage.
Nips Road.	,,	15	
Overburns.	,,	12	A farmsteading.
Old Wandel Mill.	XLIII.	6	A farmsteading.
Rome Hill.	,,		

Name of Place.	No. of Sheet.		Descriptive Remarks.
	6 inch scale.	25·344 in. scale.	
Bob's Bog.	XLIII.		
Startup Hill.	,,		
Townfoot.	XXXIX.	15	A cottage.
Tewsgill Hill.	XLIII.		
The Seat.	,,		A hill feature.
White Hill.	XXXIX.	8	
Woodend	XLIII.	6	A farmsteading.
Wandel Mill.	,,	6	A farmsteading.
Windgill Bank.	,,		A large hill.
Wandel Hill.	,,		

AGENTS FOR THE SALE

OF THE

ORDNANCE PLANS.

ENGLAND.

London	Mr. J. Arrowsmith, 10, Soho Square, W. Messrs. Letts, Son, & Co., 8, Royal Exchange, E.C. Messrs. Longman & Co., Paternoster Row, E.C. Mr. E. Stanford, 6, Charing Cross, S.W. Messrs. Vacher & Son, 29, Parliament Street, S.W Messrs. Webster & Co., 60, Piccadilly, W. Messrs. G. Philip & Son, 32, Fleet Street, E.C.; & L'pool. Mr. J. Wyld, Charing Cross. Dr. J. J. Whitty, C.E., 35, Parliament Street, S.W.
Appleby	Mr. J. Whitehead.
Alnwick	Mr. M. Smith.
Bath	Messrs. Sims & Son.
Birmingham	Messrs. Napper & Wright
Beverley	Mr. John Kemp.
Bolton	Mr. H. Bradbury.
Bristol	Mr. John Lavars.
Bishop Auckland	Mr. M. Braithwaite.
Barnard Castle	Messrs. J. & R. W. Atkinson.
Cleveland, Yorkshire	Mr. George Dixon.
Cardiff	Mr. Hugh Bird.
Carlisle	Messrs. Thurnam & Sons.
Coventry	Mr. Edward Wright.
Chelmsford	Mr. Thomas B. Arthy.
Darlington	Mr. H. Penney.
Durham	Mr. George Andrews.
Fareham	Mr. George Sutton.
Gloucester	Messrs. G. J. Wait & Co.
Great Ayton, nr. Stokesley, Yorkshire	Mr. G. Dixon.
Hartlepool	Messrs. Pearson & Co.
Huddersfield	Mr. A. L. Peace.
Hull	Mr. J. W. Leng.
Kirkby Lonsdale	Mr. R. Morphet.
Kendal	Mr. T. Atkinson.
Keswick	Mr. James Mayo.
Liverpool	Messrs. G. Philip & Son. Messrs. Webb & Hunt. Mr. J. R. Isaac.
Leeds	Mr. J. Smith.
Longton	Mr. F. S. Wright.
Longport, Staff.	Mr. Evans.
Malton	Mr. H. Smithson.
Manchester	Mr. G. Simms. Mr. W. T. Hansbrow, 59, King Street
North Shields	Messrs. Phillipson & Hare.
Norwich	Mr. H. Pigg.

NEWCASTLE.....	Mr R Turner.
NOTTINGHAM	Mr. R. Sutton.
OLDHAM	Mr. John Hirst.
OXFORD	Messrs. Spiers & Son.
PENRITH.....	Mr. B. T. Sweeten.
PORTSMOUTH	Mr. W. H. Charpentier.
PLYMOUTH	Mr. J. Land.
PRESTON	Mr. R. Veevers.
READING.....	Mr. G. Lovejoy.
ROCHDALE	Mr. E. Wrigley.
RICHMOND, Yorkshire	Mr. J. Bell.
RIPON.....	Messrs. Johnston & Co.
SCARBOROUGH....	Mr. S. W. Theakstone.
SETTLE	Mr. J. Wildman.
SHEFFIELD.....	Mr. H. Pawson.
SWANSEA.....	Mr. E. Pearce.
STOCKTON-ON-TEES	Messrs. Jennett & Co.
SOUTHAMPTON ..	Mr. W. Sharland.
SUNDERLAND	Mr. W. H. Hills.
THIRSK	Mr. W. Bransby.
ULVERSTON.....	Mr. Soulby.
WAKEFIELD	Messrs. Hicks & Allen.
WIGAN	Mr. S. G. Bucknall.
WHITEHAVEN....	Messrs. Callender & Dixon.
WINDERMERE....	Mr. J. Garnett.
YORK	Mr. J. Glaisby.

SCOTLAND

EDINBUBGH.....	Messrs. Johnston, 4, St. Andrew Square. Messrs. Black, North Bridge. Mr. T. C. Jack, Princes Street.
AYR	Mr. John Dick.
ABERDEEN	Messrs. Keith & Gibb.
AIRDRIE, Lanarksh	Mr. Thomas Forsyth.
ANNAN.....	Mr. William Cuthbertson.
BATHGATE	Mr. J. Johnston.
CUPAR	Mr. S. Robinson.
DUMFRIES	Mr. Sinclair.
DUNFERMLINE ..	Messrs. Miller & Son.
DUNSE	Mr. George Johnston.
DUNDEE	Mr. C. D. Chalmers.
GLASGOW.....	Messrs. J. Smith & Son. Messrs. J. Lumsden & Son.
HADDINGTON	Mr. J. Millen.
HAWICK	Mr. William Syme.
JEDBURGH	Messrs. A. & W. Easton.
KIRKCALDY.....	Mr. J. J. Wilson.
KIRKCUDBRIGHT..	Mr. J. Nicholson.
KELSO	Mr. J. H. Rutherford.
LINLITHGOW	Mr. A. Waldie.
NEWTON STEWART	Miss A. Watson.
MOFFAT	Mr. William Muir.
PERTH	Mrs. C. Paton.
PEEBLES	Mr. R. Stirling.
PAISLEY	Mr. William McIntyre.
SELKIRK	Mr. G. Lewis.
STIRLING.....	Mr. Robert S. Shearer.

IRELAND.

Dublin	Messrs. Hodges & Smith, Grafton Street. Messrs. Brassington & Gale, 6, Bachelor's Walk. Dr. J. J. Whitty, C.E.; and at London. Messrs. Thom & Son, 87 & 88, Abbey Street.
Armagh	Mr. John McWatters.
Athlone	Mr. James Martin.
Belfast	Mr. James Magill.
Cork	Mr. Francis Guy.
Carlow	Mr. Thomas Edwards.
Cavan	Mr. John Fegan.
Clonmell	Mr. James O'Neill.
Drogheda	Mr. Michael Daly.
Enniskillen	Mr. William Trimble.
Galway	Mr. Thomas Croker.
Kilkenny	Mr. William Nicholson.
Londonderry ..	Mr. Hempton.
Mallow	Mr. Joseph Johns.
Mullingar	Mr. Sampson Wallis.
Newry	Mr. Robert Greer.
Omagh	Mr. John Nelis.
Waterford	Mr. Thomas S. Harvey
Wexford	Mr. F. S. Davis.

ORDNANCE SURVEY OF SCOTLAND.

BOOK OF REFERENCE TO THE PLAN

OF THE

PARISH OF LARBERT,

IN THE

COUNTY OF STIRLING,

CONTAINING 4054·036 ACRES.

COLONEL SIR HENRY JAMES, R.E., F.R.S., F.G.S., &c.,

SUPERINTENDENT OF THE ORDNANCE SURVEY.

PRINTED AT THE ORDNANCE SURVEY OFFICE, SOUTHAMPTON.

1862.

Price One Shilling and Sixpence.

the part at which the change takes place.

EXPLANATORY REMARKS.

The Scale of the Parish Plans is the 1-2500th of the actual length on ıe ground, and is equal to 25·344 inches to a mile, which is very aproximately equal to one square inch to one acre, the square of 1·0018 inch eing equal to one acre.

The length of each sheet is 1½ miles, and the width 1 mile, the area of ach sheet is therefore 960 acres.

Each enclosure has a reference number to the area which is given in this 3ook.

The Braces (*f*) on the plans are to indicate that the spaces so braced are ıcluded under the same reference number.

The Altitudes in feet above the Mean Level of the Sea are written thus—·1·4.

The Scale of the Plans of the County is 6 inches to a mile, and each sheet ɔntains the same area as 16 sheets of the Parish Plans. There is therefore double reference number to each sheet, as VI. 9., the Roman Numerals ;ferring to the County Plans, the Arabic Figures to the Parish Plans.

'he following are the characters employed on the Ordnance Plans on the Scales of 1-2500, and 6 inches to a mile:—

'ounty Names	C	Hundreds or Wards	W
'arishes	P	Townships	*T*
;xtra Parochial	E	Division of Townships	*T*

ıntiquities ..... ROMAN / Druidical or Saxon / Norman or Subsequent

The descriptions of the boundaries are shewn by the following initials:—

entre of Stream	*C. S.*	Centre of Fence	*C. F.*
entre of Road	*C. R.*	Top of Cop	*T. C.*
ide of Stream or Drain	*S. S.* or *S. D.*	Centre of Wall	*C. W.*
oot of Hedge	*R. H.*	Defaced	*Def.*
ace of Wall	*F. W.*	Track of Stream	*T. S.*
Undefined			*Und.*

'here a change occurs in the boundaries, the symbol [o—o] is used to shew the part at which the change takes place.

TABLE

FOR CONVERTING DECIMAL PARTS OF AN ACRE INTO ROODS AND PERCHES.

Perches.	0 Rood.	1 Rood.	2 Roods.	3 Roods.
0	0·000	0·250	0·500	0·750
1	0·006	0·256	0·506	0·756
2	0·012	0·262	0·512	0·762
3	0·019	0·269	0·519	0·769
4	0·025	0·275	0·525	0·775
5	0·031	0·281	0·531	0·781
6	0·037	0·287	0·537	0·787
7	0·044	0·294	0·544	0·794
8	0·050	0·300	0·550	0·800
9	0·056	0·306	0·556	0·806
10	0·062	0·312	0·562	0·812
11	0·069	0·319	0·569	0·819
12	0·075	0·325	0·575	0·825
13	0·081	0·331	0·581	0·831
14	0·087	0·337	0·587	0·837
15	0·094	0·344	0·594	0·844
16	0·100	0·350	0·600	0·850
17	0·106	0·356	0·606	0·856
18	0·112	0·362	0·612	0·862
19	0·119	0·369	0·619	0·869
20	0·125	0·375	0·625	0·875
21	0·131	0·381	0·631	0·881
22	0·137	0·387	0·637	0·887
23	0·144	0·394	0·644	0·894
24	0·150	0·400	0·650	0·900
25	0·156	0·406	0·656	0·906
26	0·162	0·412	0·662	0·912
27	0·169	0·419	0·669	0·919
28	0·175	0·425	0·675	0·925
29	0·181	0·431	0·681	0·931
30	0·187	0·437	0·687	0·937
31	0·194	0·444	0·694	0·944
32	0·200	0·450	0·700	0·950
33	0·206	0·456	0·706	0·956
34	0·212	0·462	0·712	0·962
35	0·219	0·469	0·719	0·969
36	0·225	0·475	0·725	0·975
37	0·231	0·481	0·731	0·981
38	0·237	0·487	0·737	0·987
39	0·244	0·494	0·744	0·994
40	0·250	0·500	0·750	1·000

N.B.—To convert Decimal Fractions of an Acre into Roods and Perches, multiply the decimal first by 4 and then by 40, preserving the same number of decimals in the product.

Example 1.

633·357 Acres.
4
1·428
40
A. R. P. 633 1 17 ..... 17·120

Example 2.

527·013 Acres.
4
·052
40
A. R. P. 527 0 2..... 2·080

PARISH OF LARBERT,

IN THE

COUNTY OF STIRLING.

No. of Sheet.	No. on Plan.	Area in Acres.	Description.
XXIV. 2.	1	24·618	Arable.
XXIV. 6.	2	·284	Powlees, houses, yards, & garden.
,,	3	·654	Lanton, houses, yard, garden, &c.
,,	4	41·953	Arable.
,,	5	17·166	Arable.
,,	6	18·944	Arable.
,,	7	4·892	Arable.
,,	8	1·329	Brushwood & furze.
,,	9	·353	Pond.
,,	10	3·023	Arable.
,,	11	13·107	Arable.
,,	12	·543	Kersebrock, houses, yards, &c.
,,	13	1·106	Occupation road.
,,	14	30·114	Arable.
XXIV. 7.	15	·807	Occupation road.
,,	16	20·592	Arable.
XXIV. 6.	17	·900	Hill of Kinnaird, houses, yard, &c.
,,	18	101·152	Arable.
XXIV. 7.	19	54·219	Arable.
XXIV. 3.	20	24·241	Arable.
XXIV. 7.	21	20·292	Moss.
,,	22	2·546	Wood.
,,	23	2·208	Arable.
,,	24	1·351	Wood.
,,	25	·791	Drum, houses & yards.
,,	26	·384	House, yard, & garden.
,,	27	11·986	Arable.
,,	28	11·645	Arable.
,,	29	13·608	Arable.
,,	30	14·171	Arable.
,,	31	23·647	Wood.
,,	32	111·235	Moss.
,,	33	32·126	Arable.
,,	34	3·101	Parish road.
,,	35	·147	House & garden (Moss-side).
,,	36	5·648	Wood.
XXIV. 6.	37	9·591	Arable.
,,	38	19·014	Arable.
,,	39	10·019	Arable.
,,	40	3·554	Arable.
		657·061	*Carried forward.*

No. of Sheet.	No. on Plan.	Area in Acres.	Description.
		657·061	*Brought forward.*
XXIV. 6.	41	18·372	Arable.
,,	42	·905	Wood.
,,	43	9·061	Arable.
,,	44	17·446	Arable.
,,	45	1·420	Arable.
,,	46	·188	House & garden. } Hamilton
,,	47	·237	Houses, yard, &c. } Farm.
,,	48	9·630	Arable.
,,	49	1·004	Wood.
,,	50	2·046	Wood.
,,	51	·172	House & garden.
,,	52	·976	Arable.
,,	53	20·654	Arable.
,,	54	7·687	Arable.
,,	55	·124	North Inches, house & garden.
,,	56	17·462	Arable.
,,	57	15·885	Arable.
,,	58	25·615	Arable.
,,	59	3·718	Parish road.
,,	60	6·268	Arable.
,,	61	·104	Arable.
XXIV. 7.	62	18·913	Arable.
,,	63	12·006	Arable.
,,	64	11·311	Arable.
,,	65	11·307	Arable.
,,	66	9·459	Arable.
,,	67	·121	House & garden.
,,	68	·379	Wood.
,,	69	3·071	Arable.
,,	70	7·028	Turnpike road.
,,	71	5·573	Arable.
,,	72	7·635	Arable.
,,	73	·164	Rotten Row, house & garden.
,,	74	13·951	Arable.
,,	75	·265	Gutterhead, house, yard, &c.
,,	76	·433	Arable.
,,	77	1·355	Arable.
,,	78	2·513	Waste ground, &c.
,,	79	3·078	Arable.
,,	80	8·494	Arable.
XXIV. 11.	81	·222	Arable.
XXIV. 7.	82	·122	Lodge & garden.
,,	83	·202	House & garden.
,,	84	7·505	Arable, &c.
,,	85	13·893	Pleasure ground.
,,	86	·107	Wood.
,,	87	1·910	Parish road.
,,	88	3·885	Arable.
,,	89	5·360	Arable.
,,	90	2·824	Waste ground.
		969·121	*Carried forward.*

No. of Sheet.	No. on Plan.	Area in Acres.	Description.
		969·121	*Brought forward.*
XXIV. 7.	91	9·974	Wood, &c.
,,	92	16·851	Pleasure ground.
,,	93	·598	Carriage road.
,,	94	13·145	Pleasure ground.
,,	95	6·799	Arable.
,,	96	·108	Arable & strip along boundary.
,,	97	·530	Wood.
,,	98	·695	Arable.
,,	99	·188	Wood.
,,	100	6·350	Pleasure ground.
,,	101	11·355	Pleasure ground.
,,	102	·335	Strip of wood.
,,	103	·197	Wood.
,,	104	3·499	Kinnaird House, out offices, &c.
,,	105	3·450	Wood & walks.
,,	106	2·602	Gardens.
,,	107	·268	Pond.
,,	108	1·633	Wood, ornamental ground, &c.
,,	109	1·447	Pleasure ground.
,,	110	1·382	Wood.
,,	111	2·491	Carriage road.
,,	112	18·672	Pleasure ground.
,,	113	2·845	Pleasure ground.
,,	114	·262	Wood.
,,	115	15·064	Wood.
,,	116	6·509	Pleasure ground.
,,	117	10·270	Pleasure ground.
,,	118	31·344	Pleasure ground.
,,	119	·605	House, ruin, garden, &c.
,,	120	4·533	Arable.
,,	121	1·839	Coal pit, wood, & waste ground.
,,	122	12·623	Arable.
,,	123	·637	Wood.
,,	124	6·612	Arable.
,,	125	·921	Houses, gardens, &c.
,,	126	·532	Road & tramway.
,,	127	10·269	Arable.
XXIV. 6.	128	·363	Wood.
,,	129	14·812	Pleasure ground.
,,	130	·742	Wood.
,,	131	·133	Occupation road.
,,	132	·575	Pleasure ground.
,,	133	·812	Pleasure ground, &c.
,,	134	·823	Wood.
,,	135	·578	Out offices of Glenbervie.
,,	136	·511	Wood.
,,	137	·943	Wood.
,,	138	·387	Wood.
,,	139	2·487	Pleasure ground.
,,	140	·544	Wood.
		1200·265	*Carried forward.*

No. of Sheet.	No. on Plan.	Area in Acres.	Description.
		1200·265	*Brought forward.*
XXIV. 6.	141	14·144	Pleasure ground.
,,	142	·324	Wood.
,,	143	10·208	Pleasure ground.
,,	144	·951	Wood.
,,	145	·657	Wood.
,,	146	3·055	Wood.
,,	147	13·463	Arable.
,,	148	·452	Strip of wood.
XXIV. 10.	149	·323	Occupation road.
,,	150	·799	Shiels, houses, yards, & garden.
,,	151	9·892	Arable.
XXIV. 6.	152	9·674	Arable.
,,	153	11·114	Arable.
XXIV. 10.	154	12·136	Arable.
XXIV. 6.	155	9·863	Arable.
,,	156	6·877	Arable.
XXIV. 10.	157	2·256	Arable & rough pasture.
XXIV. 6.	158	7·194	Arable.
,,	159	7·685	Arable.
,,	160	·565	Gowkhill, houses, yard, & garden.
XXIV. 10.	161	·560	Arable.
,,	162	5·005	Arable.
,,	163	·243	Wood.
,,	164	·764	Wood.
XXIV. 11.	165	48·673	Wood.
,,	166	11·440	Turnpike road.
,,	167	13·504	Arable.
,,	168	·734	Arable.
,,	169	·206	Crossmuirhead, house & garden.
,,	170	·296	Parish road.
,,	171	12·545	Arable.
,,	172	4·606	Wood.
,,	173	17·404	Arable & tramway.
,,	174	·424	Wood.
,,	175	7·950	Arable.
,,	176	9·809	Arable.
,,	177	1·691	Old Quarrole, houses, gardens, &c.
,,	178	17·701	Arable.
,,	179	·226	Mountgreen, house, garden, &c.
XXIV. 7.	180	3·225	Arable.
,,	181	9·070	Arable.
XXIV. 11.	182	8·004	Arable.
,,	183	6·565	Arable.
,,	184	1·692	Arable.
,,	185	·617	Back-o'-Dyke, houses, yards, &c.
,,	186	·537	Occupation road.
,,	187	1·105	Bentsfield, houses & gardens.
,,	188	22·839	Arable, &c.
XXIV. 7.	189	·159	House, school, & garden.
,,	190	·646	Occupation road.
		1530·137	*Carried forward.*

No. of Sheet.	No. on Plan.	Area in Acres.	Description.
		1530·137	*Brought forward.*
XXIV. 7.	191	7·740	Arable.
,,	192	2·064	Kinnaird, houses, gardens, &c.
,,	193	1·325	Parish road.
,,	194	5·240	Arable.
,,	195	1·574	Coal pit & waste ground.
,,	196	3·515	Arable.
,,	197	10·813	Arable.
,,	198	·363	Tram road.
,,	199	·911	Houses, coal pit, & waste ground.
,,	200	1·224	Cuttyfield, houses, yards, &c.
XXIV. 11.	201	·542	Arable.
,,	202	·077	House & garden.
XXIV. 10.	203	11·646	Pleasure ground.
,,	204	·699	Pleasure ground.
,,	205	18·445	Pleasure ground.
XXIV. 9.	206	·281	Wood.
,,	207	2·319	Wood.
XXIV. 10.	208	11·744	Arable.
,,	209	1·845	Wood.
,,	210	8·786	Arable.
,,	211	·434	Wood.
,,	212	·156	Private road.
,,	213	·214	Wood.
,,	214	2·791	Wood.
,,	215	21·652	Pleasure ground.
,,	216	·310	Pond.
,,	217	·739	Wood.
,,	218	3·271	Wood.
,,	219	·258	Wood.
,,	220	·365	Glenbervie, mansion house, &c.
,,	221	7·621	Pleasure ground.
,,	222	·684	Wood.
,,	223	17·602	Wood, walks, &c.
,,	224	2·425	Gardens.
,,	225	21·758	Pleasure ground.
,,	226	·316	Wood.
,,	227	·198	Wood.
,,	228	13·457	Pleasure ground.
,,	229	1·202	Wood.
,,	230	·188	Lodge & garden.
,,	231	·825	Occupation road.
,,	232	7·821	Arable.
,,	233	8·261	Arable.
,,	234	·411	Arable.
,,	235	·323	Wood.
,,	236	10·812	Arable.
,,	237	1·316	Wood.
,,	238	6·002	Pleasure ground.
,,	239	·638	Occupation road.
,,	240	8·640	Pleasure ground.
		1761·980	*Carried forward.*

No. of Sheet.	No. on Plan.	Area in Acres.	Description.
		1761·980	*Brought forward.*
XXIV. 10.	241	·390	Wood.
,,	242	·299	Blacksteel, houses & garden.
,,	243	1·884	Arable.
,,	244	9·373	Arable.
,,	245	2·174	Arable.
,,	246	6·286	Arable.
,,	247	7·703	Arable.
,,	248	39·880	Arable.
,,	249	14·642	Arable.
,,	250	·438	Arable.
,,	251	1·219	Inches, houses, yards, & garden.
,,	252	13·581	Arable.
,,	253	6·707	Arable.
,,	254	6·535	Arable.
,,	255	10·882	Arable.
,,	256	9·541	Arable.
,,	257	7·615	Arable.
,,	258	2·049	Wood.
,,	259	96·347	Tryst Ground (arable).
XXIV. 11.	260	11·999	Arable, &c.
,,	261	·866	Muirhead, houses, yard, &c.
,,	261a	·361	Occupation road.
,,	262	14·341	Arable.
,,	263	7·506	Arable.
XXIV. 10.	264	·198	Pond.
XXIV. 11.	265	4·511	Arable.
XXIV. 10.	266	3·832	Arable.
XXIV. 11.	267	9·244	Wood & rough pasture.
,,	268	12·948	Arable.
,,	269	13·100	Arable.
,,	270	11·837	Arable.
,,	271	3·712	Arable.
,,	272	13·239	Arable.
,,	273	10·485	Arable.
,,	274	·318	Antonshill, house, yard, &c.
,,	275	·466	Wood.
,,	276	22·731	Arable.
,,	277	5·057	Arable.
,,	278	18·686	Arable.
,,	279	2·055	Parish road.
,,	280	21·249	Arable.
,,	281	·513	Mill dam.
,,	282	·905	Houses, yard, & garden.
,,	283	28·312	Arable & tramway.
,,	284	12·237	Arable.
,,	285	1·241	Parish road.
,,	286	1·551	Skaithmuir, houses, yards, &c.
,,	287	1·506	Coal pit, waste ground, &c.
,,	288	20·919	Arable, &c.
,,	289	·197	House & garden.
		2255·647	*Carried forward.*

No. of Sheet.	No. on Plan.	Area in Acres.	Description.
		2255·647	*Brought forward.*
XXIV. 11.	290	5·359	Arable.
,,	291	·330	Strip of wood.
,,	292	20·568	Arable.
,,	293	5·133	Parish road.
,,	294	·879	Houses, yard, & gardens.
,,	295	·748	Houses & gardens.
,,	296	·867	Houses & gardens.
,,	297	5·631	Arable, &c.
,,	298	·108	Arable & trees.
,,	299	·228	Private road.
,,	300	·115	Arable & trees.
,,	301	2·459	Arable.
,,	302	·094	Wood.
,,	303	·104	Wood.
,,	304	4·277	Arable
,,	305	3·017	Waste ground & tramway.
,,	306	·971	Houses, yards, & gardens.
,,	307	·197	Wood.
,,	308	56·645	Pleasure ground.
,,	309	1·310	Pleasure ground.
,,	310	·425	Wood.
,,	311	1·078	Gardens.
,,	312	·416	Road, lodge, &c.
,,	313	·587	Wood.
,,	314	1·228	Parish road.
,,	315	·584	Wood & house.
,,	316	·323	Houses & yard.
,,	317	·264	Houses & gardens.
,,	318	·518	Parish road.
,,	319	12·738	Arable & brushwood.
,,	320	·155	House & garden.
,,	321	1·715	Walks, ornamental ground, &c.
,,	322	13·852	Pleasure ground.
,,	323	2·261	Carron Hall, ornamental ground, &c
,,	324	2·478	Wood.
,,	325	12·114	Arable.
,,	326	1·960	Gardens.
,,	327	·489	Wood.
,,	328	2·917	Pleasure ground.
,,	329	·207	Private road.
,,	330	·305	Lodge, garden, & wood.
,,	331	·206	Wood.
XXIV. 9.	332	16·999	Arable.
,,	333	13·443	Arable.
,,	334	·659	Rough pasture.
,,	335	9·738	Arable.
XXIV. 10.	336	2·211	Wood.
,,	337	1·755	Wood.
,,	338	14·266	Pleasure ground.
,,	339	1·268	Wood.
		2481·846	*Carried forward.*

No. of Sheet.	No. on Plan.	Area in Acres.	Description.
		2481·846	*Brought forward.*
XXIV. 10.	340	·883	Wood.
,,	341	16·966	Pleasure ground.
,,	342	3·135	Wood.
,,	343	2·168	Wood.
,,	344	9·269	Arable.
,,	345	1·175	Parish road.
,,	346	12·177	Arable.
XXIV. 9.	347	13·712	Arable.
XXIV. 10.	348	12·232	Arable.
,,	349	1·622	Houses & gardens.
,,	350	·671	Wood.
,,	351	15·461	Arable.
,,	352	·328	Wood.
,,	353	·688	Houses, gardens, &c.
,,	354	5·731	Turnpike road.
,,	355	7·074	Arable.
,,	356	13·548	Arable.
,,	357	2·056	Wood.
,,	358	·721	Parish road.
,,	359	3·337	Wood.
,,	360	·154	Lodge, garden, & wood.
,,	361	8·205	Wood.
,,	362	·313	Wood.
,,	363	·325	Wood.
,,	364	14·684	Pleasure ground.
,,	365	·537	Wood.
XXIV. 14.	366	10·489	Pleasure ground.
,,	367	·437	Wood.
,,	368	·448	Wood.
,,	369	12·219	Pleasure ground.
,,	370	1·456	Wood.
,,	371	8·088	Arable.
XXIV. 10.	372	6·964	Arable.
,,	373	·318	Houses, garden, &c.
,,	374	·415	Arable.
,,	375	1·793	Arable.
,,	376	7·166	Arable.
,,	377	·491	Houses & garden.
,,	378	·835	Arable.
,,	379	·622	Houses & garden.
,,	380	·936	Arable.
,,	381	5·184	Arable.
,,	382	1·595	Arable.
,,	383	·814	Houses & gardens.
,,	384	2·112	Arable.
,,	385	5·498	Arable.
,,	386	·233	Wood.
,,	387	·085	Occupation road.
,,	388	1·294	Arable.
,,	389	5·134	Arable.
		2703·644	*Carried forward.*

No. of Sheet.	No. on Plan.	Area in Acres.	Description.
		2703·644	*Brought forward.*
XXIV. 10.	390	1·809	Arable.
,,	391	·686	Houses & gardens.
,,	392	1·008	Houses, yards, & gardens.
,,	393	1·100	Houses, yards, & gardens.
,,	394	12·607	Arable.
,,	395	7·181	Arable.
,,	396	·394	Wood.
,,	397	15·114	Arable.
,,	398	2·456	Arable.
,,	399	·449	House & garden.
,,	400	·258	Private road.
,,	401	·408	North Broomage Cottage, grass, &c.
,,	402	2·953	Wood.
,,	403	4·977	Pleasure ground.
,,	404	5·667	Pleasure ground.
,,	405	·611	Wood & stream.
,,	406	·815	Gardens.
,,	407	5·156	Pleasure ground.
,,	408	2·509	Wood.
,,	409	6·640	Arable.
,,	410	19·220	Scottish Central Railway.
,,	411	3·730	Arable.
,,	412	5·273	Arable.
,,	413	·256	Private road.
,,	414	·088	Lodge & garden.
,,	415	5·817	Arable.
,,	416	2·186	Arable.
,,	417	1·232	Occupation road.
,,	418	6·450	Arable.
XXIV. 14.	419	5·524	Arable.
,,	420	1·924	Arable.
,,	421	·194	House & garden.
XXIV. 10.	422	1·459	Arable.
,,	423	·115	House & garden.
,,	424	·173	Houses & garden.
,,	425	1·894	Arable.
,,	426	·586	Arable.
,,	427	5·034	Arable.
,,	428	·692	Arable.
,,	429	3·429	Turnpike road.
,,	430	2·150	Arable.
,,	431	2·976	Arable.
,,	432	1·211	Muirhall, houses, yards, & garden.
,,	433	5·151	Arable.
,,	434	12·219	Arable.
,,	435	6·012	Arable.
,,	436	14·947	Arable.
,,	437	6·011	Arable.
,,	438	·463	Allanbank, houses, gardens, &c.
XXIV. 14.	439	6·379	Arable.
		2899·237	*Carried forward.*

No. of Sheet.	No. on Plan.	Area in Acres.	Description.
		2899·237	*Brought forward.*
XXIV. 14.	440	·696	Arable.
,,	441	·195	Arable.
,,	442	·327	Wester Burnhead, houses, &c.
,,	443	·269	House & arable (How—part of).
XXIV. 10.	444	3·270	Arable.
,,	445	·723	Arable.
,,	446	·415	House & garden (Burnhead).
,,	447	·690	Arable.
,,	448	·236	Arable.
,,	449	1·057	Occupation road.
,,	450	40·949	Arable.
,,	451	1·598	Parish road.
,,	452	9·291	Houses, gardens, &c.
,,	453	9·561	Houses, gardens, &c.
XXIV. 11.	454	3·252	Houses, gardens, &c.
XXIV. 10.	455	1·652	Houses, gardens, &c.
,,	456	3·774	Road in village.
,,	457	5·007	Arable.
XXIV. 11.	458	5·035	Arable.
,,	459	7·004	Arable.
,,	460	7·650	Houses, gardens, &c.
,,	461	8·371	Arable.
,,	462	9·185	Arable.
,,	463	2·530	Goshen, houses, gardens, &c.
,,	464	8·381	Arable.
,,	465	10·482	Pleasure ground.
,,	466	10·221	Arable.
,,	467	3·378	Wood.
,,	468	·561	Wood.
,,	469	13·511	Arable.
,,	470	4·779	Wood, grass, &c.
,,	471	·413	Out offices & yards of Stenhouse.
,,	472	8·361	Pleasure ground & scattered trees.
,,	473	·084	Mansion House (Stenhouse).
,,	474	1·318	Wood.
,,	475	·520	Wood.
,,	476	15·826	Pleasure ground.
,,	477	1·655	Gardens.
,,	478	·451	Wood.
,,	479	·057	Wood.
,,	480	·095	Wood.
,,	481	20·712	Pleasure ground.
,,	482	2·309	Wood.
,,	483	2·198	Nailer Row, houses & gardens.
,,	484	·304	Arable.
,,	485	1·463	Tram road.
,,	486	3·261	Arable.
,,	487	3·024	Parish road.
,,	488	2·650	Arable.
,,	489	2·743	Houses, gardens, &c.
		3140·731	*Carried forward.*

No. of Sheet.	No. on Plan.	Area in Acres.	Description.
		3140·731	*Brought forward.*
XXIV. 11.	490	·205	School & road.
,,	491	1·423	Blacktown, houses, yard, &c.
,,	492	10·235	Arable.
,,	493	1·293	Roughlands, houses, yard, &c.
,,	494	2·451	Arable.
,,	495	3·541	Arable.
,,	496	5·061	Arable.
,,	497	9·059	Arable & rough pasture.
,,	498	12·328	Arable.
,,	499	·236	Mill dam.
,,	500	·897	Blackmill, houses, gardens, &c.
,,	501	7·120	Arable.
,,	502	8·268	Arable.
,,	503	·123	Wood.
XXIV. 14.	504	3·300	Wood.
,,	505	12·559	Pleasure ground.
,,	506	10·913	Wood.
,,	507	1·226	Shrubbery, &c.
,,	508	2·051	Garden.
,,	509	·807	Shrubbery, garden, & grass.
,,	510	·306	Wood.
,,	511	2·181	Wood.
,,	512	13·028	Pleasure ground.
,,	513	·397	Wood.
,,	514	·064	Arable.
,,	515	6·564	Arable & marsh.
,,	516	·326	Stream.
,,	517	·672	Arable.
,,	518	1·300	Arable.
,,	519	·273	Occupation road.
,,	520	1·398	Arable.
,,	521	·114	Grinding mill & yard.
,,	522	·479	Guildfield, houses, yard, &c.
,,	523	·089	Lodge & garden.
,,	524	·485	Wood.
,,	525	·493	Wood.
,,	526	13·449	Pleasure ground.
,,	527	·340	Wood.
,,	528	·266	Wood
,,	529	·579	Wood.
,,	530	·653	Out offices & yard.
,,	531	5·889	Pleasure ground & scattered trees.
,,	532	1·146	Larbert House, shrubbery, &c.
,,	533	2·772	Wood.
,,	534	1·688	Pleasure ground.
XXIV. 10.	535	·293	Washing green.
XXIV. 14.	536	2·224	Pleasure ground & scattered trees.
,,	537	·375	Wood.
,,	538	5·910	Loch.
,,	539	·217	Wooded island.
		3297·797	*Carried forward.*

No. of Sheet.	No. on Plan.	Area in Acres.	Description.
		3297·797	*Brought forward.*
XXIV 14.	540	8·146	Pleasure ground & scattered trees.
,,	541	·826	Pleasure ground & scattered trees.
,,	542	·253	Wood.
,,	543	·242	Wood.
,,	544	·244	Wood.
,,	545	·948	Wood.
,,	546	1·930	Turnpike road.
,,	547	6·616	Arable.
,,	548	·077	Lodge, &c.
,,	549	·151	Wood.
,,	550	·117	Wood.
,,	551	·535	Wood.
,,	552	·297	Wood.
,,	553	13·637	Pleasure ground.
,,	554	·197	Wood.
,,	555	·248	Wood.
,,	556	·228	Wood.
,,	557	·235	Wood.
,,	558	2·456	Wood.
,,	559	·774	Houses, gardens, &c.
,,	560	1·676	Houses, gardens, &c.
,,	561	·918	Parish church & ground.
,,	562	·298	Houses, gardens, &c.
,,	563	1·659	Graveyard.
,,	564	·591	Wood.
,,	565	·799	Parish manse, gardens, &c.
,,	566	·859	Arable.
,,	567	·133	Pasture.
,,	568	·100	Pasture.
,,	569	2·549	Arable.
,,	570	1·317	Arable.
,,	571	1·092	Houses & garden.
,,	572	1·102	Arable.
,,	573	·518	Arable.
,,	574	1·608	Arable.
,,	575	2·070	Arable.
,,	576	1·327	Houses, gardens, &c.
,,	577	·175	Road in village.
,,	578	·565	Free Church Manse, gardens, &c.
,,	579	1·283	Arable.
,,	580	·707	Arable.
,,	581	·282	Houses, gardens, &c.
,,	582	·701	House, garden, & arable.
,,	583	·512	Arable.
,,	584	1·322	Houses, gardens, &c.
,,	585	1·558	Roads in village.
,,	586	1·987	Houses, gardens, &c.
,,	587	6·704	Arable.
,,	588	4·540	Arable.
,,	589	2·254	Arable.
		3377·160	*Carried forward.*

No. of Sheet.	No. on Plan.	Area in Acres.	Description.
		3377·160	*Brought forward.*
XXIV. 14.	590	·143	Houses, garden, & yard.
,,	591	·824	Houses, gardens, &c.
,,	592	·447	Arable.
,,	593	1·532	Arable.
,,	594	·954	Houses, gardens, &c.
,,	595	·426	Houses, garden, & yard.
,,	596	9·336	Arable.
,,	597	2·086	Arable.
,,	598	1·639	Arable.
,,	599	·487	Arable.
,,	600	5·211	Arable.
,,	601	·959	Turnpike road.
,,	602	·080	Garden.
,,	603	·453	Larbertbridge, houses, garden, &c.
,,	604	·326	Arable.
,,	605	4·137	Arable.
,,	606	2·950	Arable.
,,	607	6·649	River Carron.
,,	608	3·621	Arable.
,,	609	3·687	Arable.
,,	610	5·093	Arable.
,,	611	·702	Parish road.
,,	612	12·513	Arable.
,,	613	1·012	Broomage Mains, houses, &c.
,,	614	·498	Arable.
,,	615	10·596	Arable.
,,	616	·535	Occupation road.
,,	617	6·762	Arable.
,,	618	7·345	Arable.
,,	618a	·147	Wood.
,,	619	·515	House & gardens (How—part of).
,,	620	·848	Parish road.
,,	621	6·605	Arable.
,,	622	·308	Arable.
,,	623	2·045	Arable.
,,	624	·342	Broomagehall, houses, gardens, &c.
,,	625	3·406	Arable.
,,	626	·834	Houses & gardens.
,,	627	·162	Houses, garden, &c.
,,	628	·432	Carronvale Farm, houses, yard, &c.
,,	629	6·639	Arable.
,,	630	10·567	Arable.
,,	631	·693	Parish road.
,,	632	7·195	Arable.
,,	633	7·175	Arable.
,,	634	4·545	Arable.
,,	635	22·264	Arable.
,,	636	·765	Arable.
,,	637	·396	Arable.
,,	638	·980	Wood.
		3545·026	*Carried forward.*

No. of Sheet.	No. on Plan.	Area in Acres.	Description.
		3545·026	*Brought forward.*
XXIV. 14.	639	11·658	Arable.
XXIV. 15.	640	9·847	Arable.
XXIV. 14.	641	·781	Wood.
,,	642	·952	Wood.
,,	643	9·491	Wood.
,,	644	3·551	Wood
,,	645	·755	Pleasure ground.
,,	646	·572	Cottage, walks, &c. (Carronvale).
,,	647	1·839	Out offices, gardens, &c.
,,	648	2·681	Pleasure ground.
,,	649	2·073	Parish road.
,,	650	6·641	Arable.
,,	651	1·458	Marsh, wood, &c.
,,	652	5·859	Arable.
,,	653	4·804	Arable.
,,	654	4·267	Arable.
,,	655	5·130	Arable
,,	656	·688	Crownest, houses, yard, & garden.
,,	657	2·997	Arable.
,,	658	·221	Occupation road.
XXIV. 10.	659	7·136	Arable.
,,	660	19·244	Arable.
XXIV. 14.	661	23·749	Arable.
,,	662	10·755	Pond & lade.
,,	663	·715	Pasture slope.
,,	664	1·248	Wood.
XXIV. 15.	665	14·228	Arable.
,,	666	11·605	Arable.
,,	667	·052	Arable.
,,	668	·027	Arable.
,,	669	9·960	River Carron.
,,	670	6·457	Arable.
,,	671	·085	Arable.
,,	672	11·779	Arable.
,,	673	6·714	Arable.
,,	674	1·410	Occupation road & grassy slope.
,,	675	2·651	Brick works.
,,	676	10·925	Arable.
,,	677	6·544	Arable.
,,	678	2·980	Pond.
,,	679	4·162	Arable.
,,	680	3·277	Arable.
,,	681	6·983	Arable & sand pit.
,,	682	15·377	Arable.
,,	683	·278	Houses & garden.
XXIV. 11.	684	·593	Occupation road.
,,	685	15·059	Arable.
,,	686	·102	Pond.
,,	687	·654	Wood.
,,	688	6·410	Arable & sand pit.
		3822·450	*Carried forward.*

No. of Sheet.	No. on Plan.	Area in Acres.	Description.
		3822·450	*Brought forward.*
XXIV. 15.	689	·858	Wood.
,,	690	6·618	Pleasure ground, houses, &c.
,,	691	·792	Carronpark, mansion house, &c.
,,	692	1·482	Parish road.
,,	693	1·096	Garden.
,,	694	4·183	Arable.
,,	695	·114	Wood.
,,	696	·508	Houses, yard, & garden.
,,	697	1·517	Arable.
,,	698	·383	Arable.
,,	699	1·058	Mount Carron, houses, &c.
,,	700	1·040	Arable & wood.
,,	701	·253	Pond.
XXIV. 11.	702	6·291	Wood.
,,	703	3·791	Parish road.
XXIV. 15.	704	40·627	Reservoir.
,,	705	1·005	Roads through reservoir.
,,	706	18·018	Arable, waste ground, &c.
,,	707	3·561	Houses, gardens, &c.
,,	708	·510	Road in village.
,,	709	1·103	Houses, gardens, &c.
,,	710	·387	Arable.
,,	711	·222	Arable.
,,	712	5·171	Arable.
,,	713	·367	House & yard.
,,	714	1·588	Arable.
,,	715	·903	Mulloch, houses & gardens.
,,	716	4·619	Arable & waste ground.
,,	717	·579	Parish road.
,,	718	18·720	Carron Iron Works.
XXIV. 11.	719	1·285	Forge Row, houses, gardens, &c.
,,	720	5·429	Pleasure ground.
,,	721	·209	Wood.
,,	722	·830	Wood.
,,	723	8·247	Waste ground, tramways, &c.
XXIV. 15.	724	·979	Fire brick works.
,,	725	·089	Houses.
,,	726	2·767	Houses, yards, & garden.
,,	727	·333	Pasture along stream.
,,	728	1·701	River Carron (Tidal).
,,	729	2·026	Foreshore of River Carron.
,,	730	5·728	Arable, houses, &c.
,,	731	8·200	Arable.
,,	732	1·256	River Carron (Tidal).
,,	733	1·742	Canal.
,,	734	9·335	Arable.
XXIV. 11.	735	·664	Stream.
,,	736	·185	Arable.
,,	737	14·315	Arable.
,,	738	·525	Canal.
		4015·659	*Carried forward.*

No. of Sheet.	No. on Plan.	Area in Acres.	Description.
		4015·659	*Brought forward.*
XXIV. 11.	739	1·454	Brushwood, rough pasture, &c.
XXIV. 15.	740	3·265	Arable.
XXIV. 11.	741	4·123	River Carron (Tidal).
,,	742	25·006	Arable & rough pasture.
,,	743	1·082	Houses, gardens, &c.
,,	744	·281	Roads in village.
,,	745	·541	Houses, gardens, &c.
,,	746	1·407	Houses, gardens, &c.
XXIV. 12.	747	·054	Houses, shed, &c.
,,	748	·048	Graving dock.
,,	749	1·001	Waste ground.
,,	750	·115	House & garden.
		4054·036	

RECAPITULATION.

3869·314	Land.
74·025	Public roads.
19·220	Railway.
82·371	Water.
7·080	Tidal Water.
2·026	Foreshore.
4054·036	Total Area of the Parish of Larbert, in the County of Stirling.

INDEX TO PLACES

IN THE

PARISH OF LARBERT.

COUNTY OF STIRLING.

Name of Place.	No. of Sheet. 6 inch scale.	No. of Sheet. 25·344 in. scale.	Descriptive Remarks.
Allanbank.	XXIV.	10	A neat mansion.
Arthur's Oon (site of)	,,	11	
Antonshill	,,	11	A small cothouse.
Back-o'-Dyke.	,,	11	A large farmsteading.
Bentsfield.	,,	11	A few cothouses.
Black Bull Inn.	,,	10	
Blackmill.	,,	11	A small blacking mill.
Blacktown.	,,	11	A neat dwelling house.
Blacksteel.	,,	10	A public house.
Broomagehall.	,,	14	A small farmsteading.
Broomage Mains.	,,	14	A large farmsteading.
Burnhead.	,,	10	Two dwelling houses.
Carron.	,,	11	A small village.
Carron Bridge.	,,	15	
Carron Hall.	,,	11	A plain mansion.
Carronhall.	,,	11	A row of dwelling houses.
Carron Inn.	,,	15	
Carron Iron Works.	,,	15	
Carronshore.	,,	11	A small village.
Carronpark.	,,	15	A plain mansion.
Carronvale.	,,	14	A neat cottage.
Carronvale Farm.	,,	14	A farmsteading.
Castlehill.	,,	14	A row of dwelling houses.
Chapel Burn.	,,	10 & 11	
Church.	,,	14	
Crossmuirhead.	,,	11	A small cothouse.
Crownest.	,,	14	A farmsteading.
Cuttyfield.	,,	7	A farmsteading.
Drum.	,,	7	A farmsteading.
Eagle Inn.	,,	14	
Forge Row.	,,	11	A row of houses.
Free Church.	,,	11	
Free Church Manse.	,,	14	
Glenbervie.	,,	10	A large mansion.
Goshen.	,,	11	A row of houses.
Gowkhill.	,,	6	A farmsteading.

Name of Place.	No. of Sheet. 6 inch scale.	No. of Sheet. 25·344 in. scale.	Descriptive Remarks.
Guildfield	XXIV.	14	A farmsteading.
Gutterhead	,,	7	A small farmsteading.
Hamilton Farm	,,	6	A small farmsteading.
Hill of Kinnaird	,,	6	A small farmsteading.
How	,,	14	Two small cothouses.
Inches	,,	10	A farmsteading.
Kersebrock	,,	6	A farmsteading.
Kinnaird	,,	7	A hamlet.
Kinnaird House	,,	7	A mansion house.
Lanton	,,	6	A farmsteading.
Larbert	,,	14	A village.
Larbert Bridge	,,	14	
Larbertbridge	,,	14	A small farmsteading.
Larbert House	,,	14	A large plain mansion.
Larbert Station	,,	14	A railway station.
Manse	,,	14	
Moss-side	,,	7	A cothouse.
Mount Carron	,,	15	A very neat dwelling house.
Mountgreen	,,	11	A small cothouse.
Muirhall	,,	10	A farmsteading.
Muirhead	,,	11	A small farmsteading.
Mulloch	,,	15	Two houses.
Mungal Burn	,,	15	
Nailer Row	,,	11	A row of houses.
North Broomage	,,	10	A small village.
North Broomage Cottage	,,	10	A very neat dwelling house.
North Inches	,,	6	Two cothouses.
Old Quarrole	,,	11	A small row of houses.
Plough Inn	,,	10	
Post Office	,,	11	
Post Office	,,	11	
Post Office	,,	14	
Pow Burn	,,	2, 3, & 6	
Powlees	,,	6	A farmsteading.
Railway Inn	,,	14	
Railway Tavern	,,	14	
Red Lion Inn	,,	14	
Roman Bridge (site of)	,,	14	
Roman Road (site of)	,,	14	
Rotten Row	,,	7	A farmsteading.
Roughlands	,,	11	A large farmsteading.
River Carron	,,	11,14,15 & 16	

Name of Place.	No. of Sheet. 6 inch scale.	No. of Sheet. 25·344 in. scale.	Descriptive Remarks.
School.	XXIV.	7	
School.	,,	11	
School.	,,	11	
School (parish).	,,	11	
School.	,,	11	
School (endowed).	,,	14	
School.	,,	14	
School.	,,	15	
Shiels.	,,	10	A farmsteading.
Scottish Central Railway.	,,	10	
Skaithmuir.	,,	11	A large farmsteading.
Skaithmuir Mill.	,,	11	Acorn mill & dwellinghouse
South Broomage.	,,	14	Scattered houses.
Stenhouse.	,,	11	A fine manorial mansion.
Stenhousemuir.	,,	10	A large village.
Tryst Ground.	,,	10	Falkirk Tryst Ground.
Wester Burnhead.	,,	14	A row of cothouses.
West Carron.	,,	15	A small village.
Wheat Sheaf Inn.	,,	14	
White Hart Inn.	,,	14	
Willowbank.	,,	10	A neat dwelling house.

AGENTS FOR THE SALE

OF THE

ORDNANCE PLANS.

ENGLAND.

London	Mr. E. Bumpus, 6, Holborn Bars, E.C. Mr. J. Arrowsmith, 10, Soho Square, W. Messrs. Letts, Son, & Co., 8, Royal Exchange, E.C. Messrs. Longman & Co., Paternoster Row, E.C. Mr. E. Stanford, 6, Charing Cross, S.W. Messrs. Vacher & Son, 29, Parliament Street, S.W. Messrs. Williams & Norgate, 14, Henrietta Street, Covent Garden. Messrs. G. Philip & Son, 32, Fleet Street, E.C.; & L'pool. Mr. J. Wyld, Charing Cross. Dr. J. J. Whitty, C.E., 35, Parliament Street, S.W.
Appleby	Mr. J. Whitehead.
Alnwick	Mr. M. Smith.
Bradford	Mr. Henry Gaskarth, Westgate.
Bath	Messrs. Sims & Son.
Birmingham	Mr. H. Wright (late Napper & Wright).
Beverley	Mr. John Kemp.
Bolton	Mr. H. Bradbury.
Bristol	Mr. John Lavars.
Bishop Auckland	Mr. M. Braithwaite.
Barnard Castle.	Messrs. J. & R. W. Atkinson
Cleveland, Yorkshire	Mr. George Dixon.
Cardiff	Mr. Hugh Bird.
Carlisle	Messrs. Thurnam & Sons.
Coventry	Mr. Edward Wright.
Chelmsford	Mr. Thomas B. Arthy.
Cockermouth	Mrs. M. Bailey.
Darlington	Mr. H. Penney.
Durham	Mr. George Andrews
Dover	Mr. M. C. & F. Batcheller
Devonport	Mr. S. W. Hearle.
Fareham	Mr. George Sutton.
Gloucester	Messrs. G. J. Wait & Co.
Great Ayton, nr. Stokesley, Yorkshire	Mr. G. Dixon.
Hartlepool	Messrs. Pearson & Co.
Huddersfield	Mr. A. L. Peace.
Hull	Mr. J. W. Leng.
Kirkby Lonsdale	Mr. R. Morphet.
Kendal	Mr. T. Atkinson.
Keswick	Mr. James Mayo.
Liverpool	Messrs. Philip, Son, & Nephew, 49 & 51, South Castle St. Messrs. Webb & Hunt. Mr. J. R. Isaac.

LEEDS	Mr. J. Smith.
LONGTON	Mr. F. S. Wright
LONGPORT, Staff.	Mr. Evans.
MARYPORT	Mr. John Adair.
MALTON	Mr. H. Smithson.
MANCHESTER	Mr. E. Slater. Mr. W. T. Hansbrow, 111, Bury New Road
NORTH SHIELDS	Messrs. Phillipson & Hare.
NORWICH	Mr. H. Pigg.
NEWCASTLE	Mr R. Turner.
NOTTINGHAM	Mr. R. Sutton.
OLDHAM	Mr. John Hirst.
OXFORD	Messrs. Spiers & Son.
PENRITH	Mr. B. T. Sweeten.
PORTSMOUTH	Mr. W. H. Charpentier
PLYMOUTH	Mr. J Land.
PRESTON	Mr. R. Veevers.
READING	Mr. G. Lovejoy.
ROCHDALE	Mr. E. Wrigley.
RICHMOND, Yorkshire	Mr. J. Bell.
RIPON	Messrs. Johnston & Co.
SCARBOROUGH	Mr. S. W. Theakstone.
SETTLE	Mr. J. Wildman.
SHEFFIELD	Mr. H. Pawson.
SWANSEA	Mr. E. Pearce.
STOCKTON-ON-TEES	Messrs. Jennett & Co.
SOUTHAMPTON	Messrs. Forbes & Bennet Mr. W. Sharland.
SUNDERLAND	Mr. W. H. Hills.
TORQUAY	Mr. W. T. Fisher.
THIRSK	Mr. W. Bransby.
ULVERSTON	Mr. Soulby.
WAKEFIELD	Messrs. Hicks & Allen.
WIGAN	Mr. S. G. Bucknall.
WHITEHAVEN	Messrs. Callender & Dixon.
WINDERMERE	Mr. J. Garnett.
WORCESTER	Mr. J. R. Mister.
WOLSINGHAM	Mr. J. Chapman, Postmaster, &c
YORK	Mr. J. Glaisby. Mr. J. Sampson.

SCOTLAND

EDINBUBGH	Messrs. Johnston, 4, St. Andrew Square. Messrs. Black, North Bridge. Mr. T. C Jack, Princes Street
AYR	Mr. John Dick.
ABERDEEN	Messrs. Keith & Gibb.
AIRDRIE, Lanarksh	Mr. Thomas Forsyth.
ANNAN	Mr. William Cuthbertson.
BATHGATE	Mr. J. Johnston.
BERWICK-UPON-TWEED	Mr. A. Henderson.
CUPAR	Mr. S. Robinson.
DUMFRIES	Mr. Sinclair.

Dunfermline ..	Messrs. Miller & Son.
Dunse.....	Mr. George Johnston.
Dundee	Mr. C. D. Chalmers.
Dumbarton	Mr. J. Irving.
Forfar	Mr. W. Shepperd.
Glasgow	Messrs. J. Smith & Son. Messrs. J. Lumsden & Son.
Haddington	Mr. J. Millen.
Hawick	Mr. William Syme.
Jedburgh	Messrs. A. & W. Easton.
Kirkcaldy.....	Mr. J. J. Wilson.
Kirkcudbright..	Mr. J. Nicholson.
Kinross	
Kelso.....	Mr. J. H. Rutherford.
Linlithgow	Mr. A. Waldie.
Montrose	Mr. Geo. Walker, High Street
Moffat	Mr. William Muir.
Newton Stewart	Miss A. Watson.
Peebles	Mr. R. Stirling.
Paisley	Mr. William McIntyre.
Perth.....	Mrs. M. Paton Messrs. MacDonald & MacCallum, 30, George Street.
Selkirk	Mr. G. Lewis.
Stirling.....	Mr. Robert S. Shearer.
Wishaw, Lanarkshire.....	Mr. W. Campbell.

IRELAND

Dublin	Messrs. Hodges & Smith, Grafton Street. Messrs. Brassington & Gale, 6, Bachelor's Walk. Dr. J. J. Whitty, C.E.; and at London. Messrs. Thom & Son, 87 & 88, Abbey Street.
Armagh	Mr. John McWatters.
Athlone.....	Mr. James Martin.
Belfast	Mr. James Magill.
Cork	Mr. Francis Guy.
Carlow	Mr. Thomas Edwards.
Cavan.....	Mr. John Fegan.
Clonmell	Mr. James O'Neill.
Drogheda	Mr. Michael Daly.
Enniskillen	Mr. William Trimble.
Galway	Mr. Thomas Croker.
Kilkenny	Mr. William Nicholson.
Londonderry ..	Mr. Hempton.
Mallow	Mr. Joseph Johns.
Mullingar	Mr. Sampson Wallis.
Newry	Mr. Robert Greer.
Omagh	Mr. John Nelis.
Waterford	Mr. Thomas S. Harvey.
Wexford	Mr. F. S. Davis.

ORDNANCE SURVEY OF SCOTLAND.

BOOK OF REFERENCE TO THE PLAN

OF THE

PARISH OF LATHERON,

IN THE

COUNTY OF CAITHNESS,

CONTAINING 120367·721 ACRES.

MAJOR-GENERAL SIR HENRY JAMES, R.E., F.R.S., F.G.S., &c.,
SUPERINTENDENT OF THE SURVEY.

LONDON:
PRINTED BY GEORGE E. EYRE AND WILLIAM SPOTTISWOODE,
PRINTERS TO THE QUEEN'S MOST EXCELLENT MAJESTY.
FOR HER MAJESTY'S STATIONERY OFFICE.

1873.

Price Four Shillings and Sixpence.

[7142.—50—5/73.]

Published i

The remainder of this Parish is published on

EXPLANATORY REMARKS.

The scale of the Parish Plans is the 1-2500th of the actual length on the ground, and is equal to 25·344 inches to a mile, or 3·157 chains to an inch, which is very approximately equal to one square inch to one acre, the square of 1·0018 inch being equal to one acre.

The length of each sheet is $1\frac{1}{2}$ miles, and the width 1 mile, the area of each sheet is therefore 960 acres.

Each enclosure has a reference number to the area which is given in this Book.

The Braces ($\int$) on the plans are to indicate that the spaces so braced are included under the same reference number.

The Altitudes in feet above the Mean Level of the Sea are written thus—31·4.

The Scale of the Plans of the County is 6 inches to a mile, and each sheet contains the same area as 16 sheets of the Parish Plans. There is therefore a double reference number to each sheet, as VI. 9., the Roman Numerals referring to the County Plans, the Arabic Figures to the Parish Plans.

The following are the characters employed on the Ordnance Plans on the Scales of 1-2500, and 6 inches to a mile :—

County Names	C	Hundreds or Wards	W
Parishes	P	Townships	T
Extra Parochial	E	Division of Townships	T

Antiquities ..... ROMAN / Druidical or Saxon / Norman or Subsequent

The descriptions of the boundaries are shown by the following initials :—

Centre of Stream	*C.S.*	Centre of Fence	*C.F.*
Centre of Road	*C.R.*	Top of Cop	*T.C.*
Side of Stream or Drain	*S.S.* or *S.D.*	Centre of Wall	*C.W.*
Root of Hedge	*R.H.*	Defaced	*Def.*
Face of Wall	*F.W.*	Track of Stream	*T.S.*

Undefined ..... *Und.*

Where a change occurs in the boundaries, the symbol [o—o] is used to show the part at which the change takes place.

ADVOCATES' LIBRARY

N.B.—To convert Decimal Fractions of an Acre into Roods and Perches, multiply the decimal first by 4 and then by 40, preserving the same number of decimals in the product.

Examples—

	Acres.		Acres.
	633·357		527·013
	4		4
	1·428		·052
	40		40
A. R. P.	17·120	A. R. P.	2·080
633 1 17		527 0 2	

TABLE

FOR CONVERTING DECIMAL PARTS OF AN ACRE INTO ROODS AND PERCHES.

Perch.	0 Rood.	1 Rood.	2 Roods.	3 Roods.	Perch.	0Rood.	1 Rood.	2 Roods.	3 Roods.
0	·000	·250	·500	·750	21	·131	·381	·631	·881
1	006	·256	·506	·756	22	.137	·387	·637	·887
2	·012	·262	·512	·762	23	·144	·394	·644	·894
3	·019	·269	·519	·769	24	·150	·400	·650	·900
4	·025	·275	·525	·775	25	·156	·406	·656	·906
5	·031	·281	·531	·781	26	·162	·412	·662	·912
6	·037	·287	·537	·787	27	·169	·419	·669	·919
7	·044	·294	·544	·794	28	·175	·425	·675	·925
8	·050	·300	·550	·800	29	·181	·431	·681	·931
9	·056	·306	·556	·806	30	·187	·437	·687	·937
10	·062	·312	·562	·812	31	·194	·444	·694	·944
11	·069	·319	·569	·819	32	·200	·450	·700	·950
12	·075	·325	·575	·825	33	·206	·456	·706	·956
13	·081	·331	·581	·831	34	·212	·462	·712	·962
14	·087	·337	·587	·837	35	·219	·469	·719	·969
15	·094	·344	·594	·844	36	·225	·475	·725	·975
16	·100	·350	·600	·850	37	·231	·481	·731	·981
17	·106	·356	·606	·856	38	·237	·487	·737	·987
18	·112	·362	·612	·862	39	·244	·494	·744	·994
19	·119	·369	·619	·869	40	·250	·500	·750	1·000
20	·125	·375	·625	·875					

PARISH OF LATHERON,

IN THE

COUNTY OF CAITHNESS.

No. on Plan.	Area in Acres.	Remarks.	No. on Plan.	Area in Acres.	Remarks.
1	75·588	Streams, rough pasture, &c.	28	·850	Arable, &c.
			29	·830	Arable, &c.
2	8·219	Rough pasture, &c.	30	·344	Houses, yard, &c.
3	1·659	Arable, rough pasture, &c.	31	·700	Arable, &c.
			32	·669	Houses, rough pasture, &c.
4	3·337	Arable, rough pasture, &c.	33	7·714	Arable, rough pasture, &c.
5	15·482	Arable, rough pasture, &c.	34	9·342	Arable.
			35	·984	Arable.
6	·748	Farmsteading, garden, &c.	36	1·244	Arable and rough pasture.
7	·651	Arable, stream, &c.			
8	·505	Stackyard, &c.	37	1·179	Arable, &c.
9	·856	Road.	38	3·546	Arable, &c.
10	1·046	Rough pasture, &c.	39	1·704	Rough pasture.
11	2·355	Arable.	40	·833	Rough pasture.
12	12·946	Rough pasture.	41	5·084	Arable and rough pasture.
13	10·310	Rough pasture.			
14	1·084	Rough pasture and streams.	42	1·669	Arable and rough pasture.
15	8·488	Arable.	43	2·982	Arable and rough pasture.
16	·330	Rough pasture.			
17	·157	Mill dam.	44	3·200	Stream.
18	3·886	Rough pasture, &c.	45	·936	Arable and rough pasture.
19	1·569	Arable, rough pasture, &c.	46	1·114	Arable.
20	120·693	Streams, rough pasture, &c.	47	·678	Arable.
			48	5·372	Rough pasture, &c.
21	5·578	Arable, rough pasture, &c.	49	·520	Farmsteading, garden, &c.
22	1·286	Arable and rough pasture.	50	9·684	Arable.
			51	5·766	Rough pasture.
23	·156	Houses, garden, &c.	52	66·294	Rongh pasture, &c.
24	3·011	Arable, rough pasture, &c.	53	18·232	Arable, rough pasture, &c.
25	1·850	Arable and rough pasture.	54	·720	Rough pasture.
			55	·744	Arable, rough pasture, &c.
26	6·178	Rough pasture, &c.			
27	·830	Rough pasture.	56	3·886	Rough pasture, &c.

No. on Plan.	Area in Acres.	Remarks.	No. on Plan.	Area in Acres.	Remarks.
57	1·697	Arable.	102	7·292	Arable, &c.
58	4·941	Streams, rough pasture, &c.	103	12·806	Arable, &c.
			104	·803	Arable.
59	7·264	Arable and stream.	105	1·406	Houses, rough pasture, &c.
60	2·033	Rough pasture and stream.	106	·700	Arable.
61	245·006	Streams, rough pasture, &c.	107	1·276	Rough pasture.
			108	3·172	Arable, &c.
62	18·753	Rough pasture, roads, &c.	109	3·190	Arable, &c.
			110	8·361	Arable.
63	15·314	Road.	111	1·609	Rough pasture and stream.
64	83·550	Rough pasture and streams.	112	1·836	Arable and rough pasture.
65	11·555	Rough pasture, &c.			
66	2·469	Arable.	113	·398	Rough pasture.
67	·769	Farmsteading, gardens, &c.	114	·597	Rough pasture.
			115	7·424	Arable, &c.
68	11·770	Rough pasture.	116	5·752	Arable, &c.
69	9·651	Arable.	117	·327	Rough pasture.
70	·956	Rough pasture.	118	1·553	Water.
71	45·462	Rough pasture.	119	·813	Water.
72	4·337	Rough pasture.	120	155·116	Rough pasture.
73	·948	Rough pasture.	121	13·134	Rough pasture.
74	6·903	Rough pasture.	122	·620	Rough pasture.
75	11·258	Rough pasture.	123	10·611	Rough pasture.
76	·455	Rough pasture.	124	4·944	Arable and rough pasture.
77	4·724	Rough pasture.			
78	3·673	Arable.	125	3·463	Rough pasture, &c.
79	3·038	Rough pasture.	126	3·343	Rough pasture.
80	·944	Rough pasture.	127	9·917	Rough pasture, &c.
81	·938	Rough pasture and stream.	128	2·126	Rough pasture.
			129	·532	Rough pasture.
82	4·508	Arable and stream.	130	·198	Arable and road.
83	4·244	Pasture.	131	·583	Farmsteading, &c.
84	236·418	Rough pasture, &c.	132	·112	Arable.
85	1·636	Road.	133	8·103	Arable, rough pasture, &c.
86	62·784	Rough pasture.			
87	·101	Garden.	134	·398	Rough pasture.
88	1·133	Pasture.	135	46·391	Rough pasture, &c.
89	8·689	Pasture.	136	1·426	Arable and stream.
90	7·909	Rough pasture, &c.	137	2·412	Arable and stream.
91	9·529	Rough pasture.	138	1·843	Arable and stream.
92	7·959	Arable.	139	2·834	Arable.
93	1·826	Rough pasture.	140	6·198	Arable and road.
94	1·095	Rough pasture.	141	15·863	Arable and furze.
95	·209	House and garden.	142	18·258	Arable.
96	·130	Garden,	143	18·142	Arable.
97	23·111	Rough pasture.	144	6·789	Rough pasture.
98	1·295	Arable.	145	·717	Rough pasture, furze, &c.
99	·170	Houses, &c.			
100	2·415	Arable.	146	11·258	Arable.
101	1·582	Rough pasture.	147	·277	Houses, rough pasture, &c.

No. on Plan.	Area in Acres.	Remarks.
148	2·937	Arable.
149	8·559	Rough pasture.
150	·730	Houses, rough pasture, &c.
151	·357	Stackyard and road.
152	·810	Houses, rough pasture, &c.
153	15·647	Arable and road.
154	1·023	Furze.
155	·918	Houses, rough pasture, garden, &c.
156	1·081	Arable.
157	2·192	Houses, rough pasture, garden, &c.
158	21·251	Arable, &c.
159	3·902	Arable.
160	1·425	Arable.
161	1·949	Rough pasture.
162	1·331	Road.
163	9·355	Arable.
164	1·096	Arable.
165	·770	Houses, rough pasture, garden, &c.
166	1·871	Arable.
167	·199	Arable.
168	46·365	Houses, rough pasture, &c.
169	410·149	Rough pasture, &c.
170	·525	Arable.
171	3·079	Rough pasture.
172	5·858	Arable, houses, &c.
173	1·644	Rough pasture.
174	·271	Arable, houses, &c.
175	11·975	Rough pasture, furze, &c.
176	1·521	Arable.
177	·533	Houses, yards, &c.
178	4·951	Arable, &c.
179	3·004	House, rough pasture, &c.
180	2·046	Arable.
181	3·245	Arable.
182	10·908	Arable.
183	8·036	Arable.
184	2·524	Rough pasture and furze.
185	1·089	Rough pasture.
186	9·187	Arable.
187	8·793	Rough pasture.
188	6·239	Rough pasture.
189	4·186	Arable.
190	9·830	Rough pasture.
191	·707	Stackyard.
192	·349	Houses and yards.
193	1·104	Road.
194	11·900	Arable.
195	12·198	Arable.
196	11·103	Arable, &c.
197	3·947	Rough pasture.
198	27·837	Arable, rough pasture, &c.
199	5·586	Arable.
200	·512	Stackyard, &c.
201	·489	Farmsteading, garden, &c.
202	8·650	Arable.
203	11·901	Arable and rough pasture.
204	9·136	Arable.
205	3·470	Rough pasture and furze.
206	·500	Arable.
207	·839	Rough pasture.
208	·880	Rough pasture, &c.
209	·900	Rough pasture, &c.
210	10·076	Arable, &c.
211	·924	Rough pasture.
212	2·085	Rough pasture.
213	2·141	Rough pasture.
214	4·137	Arable, &c.
215	1·323	Rough pasture.
216	·654	Arable.
217	11·443	Rough pasture.
218	·448	Rough pasture.
219	5·291	Arable.
220	2189·111	Rough pasture, &c.
221	1·349	Pasture.
222	110·013	Rough pasture, &c.
223	·251	Pasture.
224	4·250	Rough pasture.
225	13·465	Pasture.
226	2·215	Pasture.
227	2·512	Marsh.
228	1·348	Arable.
229	·801	Rough pasture.
230	·360	Stackyard.
231	·703	Farmsteading, &c.
232	2·521	Arable.
233	10·915	Rough pasture.
234	1·268	Rough pasture.
235	·462	Rough pasture, &c.
236	5·708	Arable.
237	11·451	Arable, &c.
238	5·292	Arable.

No. on Plan.	Area in Acres.	Remarks.
239	2·821	Marsh, &c.
240	2·578	Arable, &c.
241	4·185	Arable, &c.
242	·367	Rough pasture, &c.
243	·883	Rough pasture.
244	3·002	Arable, &c.
245	3·796	Pasture.
246	131·606	Rough pasture, &c.
247	9·852	Rough pasture.
248	6·131	Rough pasture, &c.
249	1·841	Rough pasture, &c.
250	5·584	Rough pasture.
251	24·554	Rough pasture.
252	11·994	Rough pasture.
253	14·798	Rough pasture.
254	25·001	Rough pasture.
255	13·284	Rough pasture, &c.
256	9·086	Rough pasture, &c.
257	8·186	Arable.
258	8·706	Arable.
259	·811	Arable.
260	1·146	Arable.
261	33·360	Arable, &c.
262	13·321	Arable, &c.
263	19·130	Arable, &c.
264	4·522	Rough pasture.
265	21·898	Rough pasture.
266	22·537	Rough pasture.
267	14·385	Arable.
268	17·756	Arable.
269	15·339	Arable, &c.
270	9·030	Arable, &c.
271	·863	Farmsteading, &c.
272	·798	Mill dam.
273	103·797	Rough pasture, &c.
274	42·524	Rough pasture, &c.
275	9·753	Rough pasture.
276	8·926	Arable.
277	·120	House, garden, &c.
278	1·251	Rough pasture, &c.
279	12·748	Rough pasture, &c.
280	·929	Road.
281	·247	Marsh.
282	·758	Marsh.
283	41·965	Loch.
284	8·988	Rough pasture, &c.
285	2·029	Rough pasture.
286	1·575	Arable.
287	4·597	Arable.
288	2·206	Rough pasture.
289	·491	Houses, yards, &c.
290	5·609	Arable.
291	8·248	Arable.
292	17·241	Rough pasture.
292a	3·692	Road.
293	23·240	Rough pasture, &c.
294	3·787	Arable.
295	3·726	Rough pasture.
296	4·793	Rough pasture.
297	·999	Rough pasture.
298	10·301	Arable, &c.
299	1·595	Arable.
300	·868	Houses, yards, &c.
301	·313	Rough pasture.
302	17·221	Rough pasture, &c.
303	12·217	Arable.
304	1·171	Arable.
305	12·867	Rough pasture, &c.
306	3·588	Rough pasture.
307	5·153	Rough pasture.
308	4·985	Arable.
309	1·253	Arable.
310	·180	Houses, rough pasture, &c.
311	1·078	Arable.
312	3·611	Rough pasture.
313	1·011	Arable.
314	4·414	Rough pasture.
315	5696·197	Rough pasture, &c.
316	2·456	Rough pasture.
317	·188	Arable.
318	1·223	Arable.
319	1·477	Arable and rough pasture.
320	·700	Rough pasture.
321	1·797	Arable.
322	1·026	Rough pasture, &c.
323	6·629	Rough pasture.
324	13·371	Arable, &c.
325	·524	Houses, garden, &c.
326	2·815	Arable, &c.
327	·260	Arable and houses.
328	·954	Houses, rough pasture, garden, &c.
329	2·136	Arable, &c.
330	1·238	Rough pasture, &c.
331	3·289	Rough pasture, &c.
332	17·639	Arable, &c.
333	7·531	Arable, &c.
334	18·363	Rough pasture, &c.
335	3·592	Rough pasture.
336	101·483	Rough pasture.
337	68·750	Rough pasture.
338	303·558	Rough pasture, &c.

No. on Plan.	Area in Acres.	Remarks.	No. on Plan.	Area in Acres.	Remarks.
339	3·441	Loch (part of).	386	1·601	Rough pasture.
340	77·943	Loch.	387	3·601	Arable, &c.
341	1·425	Rough pasture.	388	5·984	Rough pasture.
342	8·365	Rough pasture.	389	10·234	Arable, &c.
343	1·816	Rough pasture.	390	·578	Houses, yards, &c.
344	2·740	Arable.	391	2·267	Rough pasture.
345	5·873	Rough pasture.	392	2·166	Arable, &c.
346	1·392	Arable.	393	6·364	Rough pasture, &c.
346a	·590	Arable, houses, &c.	394	3·816	Arable, &c.
347	1·959	Arable.	395	·328	Houses, garden, &c.
347a	·714	Arable.	396	·328	Arable.
348	1·440	Rough pasture.	397	4·095	Arable.
349	3·317	Arable.	398	6·090	Rough pasture.
350	·544	Rough pasture.	399	·657	Arable.
351	7·258	Arable.	400	1·230	Rough pasture.
352	7·562	Rough pasture, &c.	401	·923	Arable.
353	3·496	Rough pasture.	402	·311	Pasture, gardens, &c.
354	3·726	Arable, &c.	403	1·983	Rough pasture.
354a	·613	Rough pasture.	404	2·731	Arable.
355	·674	Rough pasture,	405	40·906	Rough pasture, &c.
356	·752	Houses, rough pasture, garden, &c.	406	·338	Arable.
			407	·247	Garden.
357	·377	Houses and yards.	408	2·696	Arable.
358	9·209	Road.	409	1·177	Arable.
359	79·551	Rough pasture.	410	·462	Rough pasture.
360	14·719	Rough pasture, &c.	411	·317	Arable.
361	7·644	Road.	412	1·135	Arable.
362	7·467	Pasture.	413	22·871	Rough pasture.
363	·317	Pasture.	414	2·632	Arable, &c.
364	2·064	Rough pasture.	415	2·133	Rough pasture, &c.
365	1·837	Rough pasture.	416	·978	Arable, houses, &c.
366	·902	Arable.	417	·403	Rough pasture.
367	·853	Arable.	418	·815	Rough pasture.
368	1·574	Arable.	419	1·611	Rough pasture.
369	1·112	Rough pasture.	420	·153	Arable.
370	2·362	House, rough pasture, &c.	421	2·299	Rough pasture.
			422	·769	Arable.
371	·158	Arable.	423	31·396	Rough pasture.
372	2·936	Rough pasture, &c.	424	13·037	Arable, &c.
373	·155	Arable.	425	3·016	Arable.
374	2·025	Arable.	426	1·971	Arable.
375	2·537	Rough pasture, &c.	427	10·543	Pasture, &c.
376	4·640	Arable, &c.	428	8·976	Rough pasture, &c.
377	·180	Gardens.	429	2·525	Pasture and stream.
378	1·634	Arable.	430	3·123	Rough pasture and streams.
379	·655	Rough pasture.			
380	6·338	Rough pasture.	431	2·912	Arable and garden.
381	1·236	Arable.	432	2·356	Arable.
382	7·427	Rough pasture, &c.	432a	·382	Houses, rough pasture, &c.
383	·377	House, garden, &c.			
384	·252	Rough pasture.	433	232·635	Rough pasture, &c.
385	2·665	Arable.	434	2·548	Arable, &c.

No. on Plan.	Area in Acres.	Remarks.
435	·267	Houses, rough pasture, &c.
436	2·347	Arable, &c.
437	2·065	Rough pasture, &c.
438	·545	Arable, houses, &c.
439	13·194	Rough pasture, &c.
440	21·401	Rough pasture, &c.
441	3·654	Arable, &c.
442	2·546	Houses, rough pasture, &c.
443	1·115	Arable.
444	3·788	Arable, &c.
445	·351	Rough pasture.
446	·555	Rough pasture, &c.
447	2·149	Arable, &c.
448	·248	Rough pasture.
449	·397	Rough pasture, &c.
450	·228	Rough pasture, &c.
451	·268	Pasture.
452	4·064	Rough pasture, &c.
453	·128	Rough pasture.
454	·667	Arable.
455	·841	Rough pasture.
456	·583	Rough pasture.
457	5·310	Rough pasture.
458	4·406	Arable.
459	2·111	Arable.
460	3·848	Arable, &c.
461	4·639	Arable, &c.
462	26·147	Rough pasture, &c.
463	1·154	Houses, rough pasture, &c.
464	·547	Arable.
465	1·543	Rough pasture, &c.
466	·554	Arable.
467	·448	Rough pasture.
468	·283	Rough pasture and houses.
469	6·092	Arable, &c.
470	·174	Houses, garden, &c.
471	·444	Houses, rough pasture, &c.
472	8·336	Rough pasture, &c.
473	8·653	Rough pasture, &c.
474	6·325	Rough pasture, &c.
475	1530·795	Rough pasture, &c.
476	53·620	Rough pasture, &c.
477	160·735	Rough pasture, &c.
478	·080	Arable.
479	1·037	Arable.
480	·129	Arable.
481	·119	Rough pasture.
482	2·277	House, rough pasture, &c.
483	1·527	Arable, &c.
484	1·734	Arable, &c.
485	·764	Arable, &c.
486	·695	Arable, houses, &c.
487	·800	Rough pasture.
488	·229	Arable.
489	·285	Arable.
490	6·230	Arable.
491	·439	Rough pasture and roads.
492	2·331	Rough pasture, &c.
493	·411	Road.
494	2·109	Rough pasture and stream.
495	·289	Arable.
496	1·463	Arable.
497	·155	Houses and garden.
498	·319	Rough pasture.
499	5·429	Arable and rough pasture.
500	·434	Rough pasture.
501	1·510	Arable, &c.
502	3·030	Rough pasture.
503	·884	Arable and rough pasture.
504	15·592	Rough pasture, &c.
505	·334	Pasture.
506	3·606	Arable.
506a	·778	Rough pasture.
507	6·231	Rough pasture.
508	·829	Rough pasture and road.
509	2·941	Arable, house, &c.
510	·994	Arable and road.
511	7·062	Rough pasture, &c.
512	·158	Rough pasture.
513	2·970	Rough pasture.
514	4·354	Arable, &c.
515	12·363	Rough pasture, &c.
516	2·126	Arable, &c.
517	1·416	Rough pasture.
518	1·800	Arable.
519	·498	Rough pasture and arable.
520	5·806	Rough pasture.
521	·646	Rough pasture.
522	·800	Rough pasture, &c.
523	·811	Arable.
524	2·378	Rough pasture, &c.
525	3·390	Arable, &c.

No. on Plan.	Area in Acres.	Remarks.
526	·701	Arable.
527	·540	Houses, rough pasture, &c.
528	·597	Rough pasture and garden.
529	·308	Rough pasture, &c.
530	5·484	Arable, &c.
531	·636	Arable.
532	·204	Arable.
533	·319	Rough pasture.
534	4·671	Arable.
535	·342	Houses, rough pasture, &c.
536	·350	Arable.
537	·501	Rough pasture.
538	·206	Arable.
539	21·748	Rough pasture, &c.
540	·866	Arable, &c.
541	2·037	Rough pasture, &c
542	·401	Houses, rough pasture, &c.
543	·666	Arable.
544	·730	Rough pasture.
545	·273	Rough pasture.
546	·140	Arable.
547	10·274	Rough pasture, &c.
548	2·527	Rough pasture and arable.
549	·268	Rough pasture.
550	·776	Arable.
551	4·177	Arable, &c.
552	·346	Rough pasture and road.
553	·528	Arable.
554	3·317	Arable, &c.
555	1·433	Arable.
556	·385	Houses, garden, &c.
557	·904	Arable.
558	3·734	Rough pasture.
559	·926	Arable.
560	·381	Arable.
561	·512	Rough pasture.
562	·304	Arable.
563	1·556	Arable.
564	·997	Houses, rough pasture, &c.
565	·117	Arable.
566	1·360	Rough pasture.
567	·476	Arable.
568	·997	Rough pasture.
569	·255	Arable.
570	1·970	Arable, &c.
571	1·337	Rough pasture.
572	1·566	Arable.
573	1·165	Rough pasture.
574	4·238	Rough pasture, &c.
575	6·458	Arable, &c.
576	·199	Rough pasture.
577	1·008	Arable, &c.
578	·261	Pasture.
579	1·165	Rough pasture, &c.
580	1·044	Rough pasture, &c.
581	1·378	Rough pasture, &c.
582	209·599	Rough pasture, &c.
583	1·916	Rough pasture.
584	2·026	Arable.
585	1·718	Arable, &c.
586	1·100	Rough pasture.
587	·379	Arable, &c.
588	31·070	Rough pasture, &c.
589	7·435	Rough pasture.
590	·553	Arable, &c.
591	1·326	Pasture.
592	1·329	Rough pasture.
593	3·069	Rough pasture.
594	·708	Arable, house, &c.
595	·538	Arable, &c.
596	·416	Arable and garden.
597	·703	Pasture.
598	·290	Road.
599	·962	Houses, garden, &c.
600	3·963	Arable.
601	12·153	Arable.
602	·280	Houses, garden, &c.
603	1·957	Arable and houses.
604	4·137	Rough pasture, &c.
605	·200	Arable and garden.
606	1·071	Arable, &c.
607	41·434	Rough pasture.
608	2·588	Rough pasture.
609	1·213	Rough pasture.
610	·399	Rough pasture.
611	2·664	Arable.
612	1·795	Arable.
613	1·220	Arable.
614	·423	Houses, rough pasture, &c.
615	3·688	Arable, &c.
616	5·298	Arable, &c.
617	1·481	Arable, &c.
618	1·354	Rough pasture, &c.
619	·563	Arable.
620	·818	Rough pasture.
621	·790	Houses, rough pasture, &c.

No. on Plan.	Area in Acres.	Remarks.	No. on Plan.	Area in Acres.	Remarks.
622	·432	Arable.	670	1·210	Rough pasture.
623	2·591	Rough pasture.	671	1·036	Rough pasture.
624	4·850	Rough pasture.	672	15·226	Rough pasture.
625	1·121	Arable.	673	·170	Rough pasture.
626	·158	Houses, garden, &c.	674	·197	Rough pasture and stream.
627	·346	Pasture.			
628	·329	Pasture.	675	10·396	Rough pasture.
629	5·786	Pasture, &c.	676	·807	Arable.
630	1693·097	Rough pasture, &c.	677	·380	Rough pasture.
631	8·355	Rough pasture.	678	·312	Arable.
632	·205	Houses, garden, &c.	679	·130	Houses and garden.
633	4·603	Arable.	680	·203	Stackyard, house, &c.
634	1·626	Arable.	681	·132	Arable.
635	9·381	Rough pasture.	682	·849	Rough pasture.
636	1·137	Houses, rough pasture, &c.	683	4·993	Arable.
			684	1·626	Rough pasture.
637	1·170	Arable.	685	7·967	Arable.
638	·754	Arable.	686	·608	Road.
639	12·541	Rough pasture, &c.	687	·418	Arable.
640	3·060	Rough pasture.	688	7·380	Rough pasture.
641	3·565	Rough pasture.	689	1·679	Rough pasture.
642	3·557	Rough pasture.	690	3·177	Arable.
643	5·990	Rough pasture and stream.	691	·459	Stackyard, houses, &c.
			692	·270	Arable.
644	·370	Rough pasture.	693	·497	Rough pasture, &c.
645	2·076	Rough pasture.	694	3·228	Arable.
646	2·430	Arable.	695	·248	Rough pasture.
647	1·857	Arable.	696	1·331	Arable, &c.
648	3·004	Arable, &c.	697	·512	Rough pasture, &c.
649	7·265	Rough pasture and stream.	698	·910	Rough pasture.
			699	4·311	Arable.
650	32·362	Rough pasture	700	·259	Rough pasture.
651	5·244	Rough pasture.	701	·100	Arable.
652	4·576	Rough pasture.	702	·086	Arable.
653	15·774	Rough pasture.	703	5·976	Rough pasture, &c.
654	1·454	Arable.	704	5·468	Arable.
655	·393	Arable.	705	·190	Rough pasture.
656	·748	Rough pasture.	706	2·068	Arable, &c.
657	14·661	Rough pasture.	707	10·577	Rough pasture.
658	2·525	Arable.	708	4·214	Rough pasture.
659	2·349	Rough pasture.	709	17·197	Rough pasture.
660	·170	Rough pasture.	710	6·755	Rough pasture.
661	·412	Arable, house, and garden.	711	·678	Arable.
			712	·703	Arable.
662	·382	Rough pasture.	713	1·540	Arable.
663	·220	Rough pasture.	714	2·925	Rough pasture.
664	·244	Arable.	715	1·901	Pond.
665	2·142	Arable.	716	3·036	Rough pasture.
666	14·391	Rough pasture.	717	7·283	Rough pasture.
667	3·923	Rough pasture.	718	15·271	Rough pasture.
668	13·752	Arable.	719	12·627	Rough pasture, &c.
669	13·579	Arable, houses, &c.	720	7·420	Rough pasture.

No. on Plan.	Area in Acres.	Remarks.
721	16·556	Rough pasture.
722	·221	Arable.
723	3·230	Arable.
724	6·133	Rough pasture.
725	4·330	Arable, &c.
726	4·712	Arable.
727	8·117	Rough pasture.
728	10·823	Rough pasture.
729	·385	Arable.
730	3·015	Arable.
731	124·969	Rough pasture.
732	1·014	Arable.
733	·731	Arable.
734	1·495	Arable.
735	3·753	Rough pasture.
736	1·542	Arable.
737	3·544	Arable.
738	1·538	Rough pasture, &c.
739	·314	Arable.
740	·310	Rough pasture.
741	·543	House, rough pasture, &c.
742	2·124	Arable, &c.
743	2·120	Arable.
744	·376	Arable, houses, &c.
745	2·238	Arable, &c.
746	1·898	Arable, &c.
747	3·327	Arable, &c.
748	1·548	Rough pasture, &c.
749	11·217	Rough pasture.
750	·485	Arable.
751	7·730	Arable.
752	1 066	Rough pasture, &c.
753	2·740	Arable.
754	5·206	Rough pasture, &c.
755	1·704	Arable, &c.
756	3·340	Arable, &c.
757	·263	Arable.
758	3·440	Rough pasture, &c.
759	·439	Stackyard, houses, &c.
760	1·792	Arable.
761	1·867	Rough pasture.
762	3·838	Arable, &c.
763	6·897	Rough pasture and road.
764	·518	Rough pasture.
765	1·686	Arable, &c.
766	3·035	Rough pasture.
767	3·340	Arable.
768	·343	Rough pasture.
769	1·155	Rough pasture.
770	·638	Arable and road.
771	1·963	Rough pasture.
772	1·992	Arable.
773	·955	Arable, house, &c.
774	·972	Arable, &c.
775	5·962	Arable and road.
776	1·822	Arable.
777	·312	Arable.
778	2·768	Rough pasture, &c.
779	2·425	Rough pasture.
780	·280	Arable.
781	3·570	Rough pasture.
782	·378	Arable.
783	·618	Arable.
784	·247	Rough pasture.
785	1·195	Arable.
786	5·385	Arable.
787	·121	Garden.
788	·538	Houses and stackyard.
789	1·340	Arable.
790	1·490	Rough pasture.
791	·390	Rough pasture.
792	·463	Arable.
793	1·012	Arable.
794	·358	Stackyard, house, and garden,
795	·305	Stackyard.
796	3·220	Arable.
797	9·450	Rough pasture.
798	·257	Rough pasture.
799	1·630	Arable.
800	1·390	Arable.
801	·611	Rough pasture.
802	·217	Arable.
803	·179	Houses and stackyard.
804	2·597	Arable.
805	·892	Arable.
806	1·284	Arable.
807	·710	Arable.
808	·270	Arable.
809	·649	Arable.
810	·373	Arable.
811	·834	Arable.
812	1·781	Rough pasture.
813	·362	Arable.
814	·585	Arable.
815	1·829	Arable.
816	·801	Arable.
817	2·530	Arable and rough pasture.

No. on Plan.	Area in Acres.	Remarks.
818	5·332	Rough pasture.
819	·259	Arable.
820	1·934	Arable.
821	·773	Rough pasture.
822	1·684	Arable.
823	·099	Stackyard.
824	·373	Houses, rough pasture, &c.
825	·358	Arable and rough pasture.
826	3·293	Arable and stream.
827	1·979	Arable and stream.
828	·594	Arable.
829	1·753	Arable, &c.
830	3·049	Rough pasture.
831	3·773	Stream.
832	6·729	Arable.
833	·458	Rough pasture.
834	4·151	Arable.
835	·500	Arable.
836	·537	Pasture, &c.
837	10·596	Rough pasture, &c.
838	·352	Arable and houses.
839	2·694	Arable.
840	2·372	Rough pasture.
841	10·008	Rough pasture, &c.
842	1·514	Rough pasture, &c.
843	·508	Houses, yards, &c.
844	·610	Rough pasture.
845	·712	Arable and rough pasture.
846	·487	Rough pasture.
847	·940	Rough pasture, &c.
848	·442	Rough pasture.
849	1·016	Rough pasture.
850	1·342	Rough pasture.
851	·637	Rough pasture.
852	121·164	Rough pasture, &c.
853	·497	Rough pasture.
854	13·538	Rough pasture.
855	5·422	Rough pasture.
856	·470	Rough pasture.
857	1·720	Pasture and stream.
858	9·533	Arable, &c.
859	4·657	Rough pasture.
860	2·270	Rough pasture.
861	·278	Arable.
862	1·786	Rough pasture.
863	·957	Arable.
864	·948	Arable.
865	·468	Arable.
866	·403	Rough pasture.
867	1·195	Rough pasture.
867a	·740	Arable.
868	·443	Rough pasture.
869	16·081	Arable.
870	·255	Pasture, houses, &c.
871	4·040	Rough pasture.
872	·228	Arable.
873	5·843	Rough pasture.
874	10·922	Arable and road.
875	1·458	Arable.
876	·203	Houses, garden, &c.
877	·279	Rough pasture.
878	6·889	Rough pasture.
879	·185	Arable.
880	·663	Rough pasture.
881	2·522	Arable.
882	2·902	Arable and road.
883	·488	Rough pasture.
884	7·926	Rough pasture.
885	5·397	Arable, &c.
886	·322	Arable, houses, &c.
887	·347	Arable, &c.
888	2·852	Arable and road.
889	·928	Arable.
890	·352	Rough pasture.
891	1·463	Arable.
892	1·484	Arable, &c.
893	2·733	Rough pasture, &c.
894	·479	Arable.
895	·657	Arable.
896	·272	Arable.
897	5·011	Rough pasture.
898	1·934	Arable, &c.
899	·489	Houses, garden, &c.
900	2·801	Arable.
901	·884	Rough pasture, &c.
902	·752	Arable, &c.
903	1·954	Arable.
904	·448	Arable.
905	2·207	Arable.
906	·669	Arable.
907	·305	Arable.
908	·716	Arable and house.
909	2·176	Arable.
910	4·229	Arable, &c.
911	1·457	Arable, &c.
912	·167	Arable.
913	·251	Rough pasture and houses.
914	·297	Rough pasture.
915	4·398	Rough pasture and house.

No. on Plan.	Area in Acres.	Remarks.	No on Plan.	Area in Acres.	Remarks.
916	3·235	Arable.	959	3·896	Rough pasture and roads.
917	1·048	Arable, &c.	960	·677	Arable.
918	·958	Arable, &c.	961	1·016	Arable, &c.
919	1·778	Arable.	962	·868	Rough pasture.
920	·192	Pasture, houses, &c.	963	5·460	Arable.
921	·430	Pasture and road.	964	1·118	House, rough pasture, &c.
922	·144	Rough pasture and road.	965	1·964	Arable.
923	1·404	Rough pasture.	966	2·101	Rough pasture.
924	1·197	Rough pasture and road.	967	·619	Arable.
925	2·812	Rough pasture and road.	968	1·387	Arable.
926	5·555	Rough pasture and road.	969	·704	Rough pasture.
927	·482	Pasture, houses, &c.	970	2·823	Rough pasture.
928	12·979	Rough pasture, &c.	971	4·139	Stream.
929	1·783	Arable.	972	1·228	Rough pasture.
930	7·280	Arable, &c.	973	1·570	Rough pasture.
931	8·944	Arable.	974	6·042	Arable and rough pasture.
932	4·804	Arable.	975	·212	Road.
933	1·930	Rough pasture.	976	5·669	Rough pasture.
934	·331	Rough pasture.	977	4·597	Rough pasture.
935	2·895	Rough pasture.	978	1·346	Rough pasture, &c.
936	4·848	Rough pasture.	979	·847	Arable.
937	2·379	Rough pasture.	980	4·514	Rough pasture and road.
938	·633	Rough pasture.	981	2·761	Rough pasture.
939	2·086	Arable.	982	1·534	Rough pasture and road.
940	18·355	Rough pasture and road.	983	1·312	Arable.
941	1·536	Rough pasture.	984	1·750	Rough pasture.
942	22·028	Rough pasture.	985	2·112	Arable.
943	·170	Rough pasture.	986	1·044	Rough pasture.
944	1·207	Rough pasture.	987	4·295	Arable and road.
945	·488	Rough pasture.	988	·244	Rough pasture.
946	45·256	Rough pasture and roads.	989	·391	Houses, garden, &c.
947	1·286	Rough pasture.	990	·218	Road.
948	·540	Houses, rough pasture, &c.	991	4·171	Arable.
949	2·102	Arable, &c.	992	·610	Rough pasture.
950	1·925	Arable.	993	·153	Rough pasture.
951	4·267	Arable and road.	994	·161	Rough pasture and stream.
952	·261	House, rough pasture, &c.	995	·918	Pasture, house, and road.
953	2·554	Rough pasture and roads.	996	·720	Pasture.
954	1·163	Arable and roads.	997	14·285	Road.
955	6·975	Pasture, &c.	998	·507	Houses, rough pasture, &c.
956	2·939	Pasture, &c.	999	·560	Arable.
957	·793	Rough pasture, &c.	1000	6·853	Arable.
958	5·338	Arable.	1001	2·688	Arable and stream.
			1002	12·167	Arable.

No. on Plan.	Area in Acres.	Remarks.
1003	·514	Arable.
1004	1·226	Rough pasture, &c.
1005	·928	Arable.
1006	·578	Arable, houses, &c.
1007	·486	Houses, rough pasture, &c.
1008	4·552	Arable.
1009	3·065	Arable, &c.
1010	7·350	Arable.
1011	·976	Houses, rough pas-pasture, &c.
1012	·378	Arable.
1013	10·419	Arable.
1014	·243	Houses, rough pasture, &c.
1015	3·225	Arable.
1016	·166	Rough pasture and houses.
1017	4·181	Arable.
1018	1·988	Arable.
1019	3·213	Arable.
1020	1.897	Rough pasture.
1021	1·212	Arable.
1022	·688	Rough pasture, &c.
1023	4·404	Arable.
1024	4·200	Arable.
1025	5·981	Arable, &c.
1026	7·518	Arable.
1027	·807	Arable.
1028	·503	Houses, rough pasture, &c.
1029	2·030	Arable, &c.
1030	·802	Arable.
1031	·429	Arable, houses, &c.
1032	3·444	Arable, &c.
1033	·752	Rough pasture and roads.
1034	·270	Rough pasture.
1035	1·961	Arable.
1036	2·573	Arable.
1037	2·708	Arable, &c.
1038	2·592	Arable, &c.
1039	7·439	Arable.
1040	·165	Houses, garden, &c.
1041	5·012	Arable, &c.
1042	·246	Houses, rough pasture, &c.
1043	·855	Road.
1044	9·864	Arable, &c.
1045	13·203	Arable.
1046	·411	Houses, rough pasture, &c.
1047	1·057	Rough pasture.
1048	·183	Arable.
1049	·080	Arable, &c.
1050	1·846	Rough pasture, &c.
1051	·609	Arable.
1052	·770	Houses, rough pasture, and road.
1053	2·325	Arable.
1054	1·726	Arable.
1055	1·586	Arable.
1056	5·204	Arable.
1057	1·485	Arable.
1058	·484	Houses, rough pasture, &c.
1059	·549	Arable.
1060	·211	Garden.
1061	·415	Rough pasture, &c.
1062	3·566	Arable.
1063	2·601	Arable, &c.
1064	2·541	Rough pasture.
1065	1·039	Rough pasture.
1066	2·468	Arable.
1067	9·155	Rough pasture, &c.
1068	2·568	Rough pasture.
1069	13·119	Rough pasture.
1070	1·812	Arable, houses, &c.
1071	1·425	Arable, &c.
1072	2·197	Arable.
1073	4·221	Arable, &c.
1074	·590	Arable.
1075	·284	Houses, rough pasture, &c.
1076	2·642	Arable and road.
1077	·168	Rough pasture.
1078	·808	Pasture.
1079	2·005	Pasture.
1080	3·596	Arable.
1081	1·221	Arable.
1082	·353	Rough pasture and houses.
1083	·791	Arable.
1084	6·292	Arable, houses, &c.
1085	3·657	Rough pasture, &c.
1086	·889	Arable.
1087	1·022	Arable.
1088	9·301	Rough pasture, &c.
1089	·287	Arable.
1090	·499	Houses, rough pasture, &c.
1091	4·337	Arable, &c.
1092	·971	Pasture, &c.
1093	2·011	Pasture, &c.

No. on Plan.	Area in Acres.	Remarks.	No. on Plan.	Area in Acres.	Remarks.
1094	33·410	Rough pasture, &c.	1142	·259	Arable, houses, &c.
1095	5·334	Rough pasture.	1143	·244	Rough pasture.
1096	3·692	Arable, house, &c.	1144	2·069	Arable, &c.
1097	·162	Houses, gardens, &c.	1145	·809	Arable, houses, &c.
1098	3·072	Arable, &c.	1146	·280	Rough pasture.
1099	2·437	Rough pasture, &c.	1147	20·483	Rough pasture, &c.
1100	5·042	Rough pasture.	1148	196·944	Rough pasture, &c.
1101	1·355	Rough pasture.	1149	·226	Arable and house.
1102	1·700	Rough pasture.	1150	1·977	Arable.
1103	1·251	Arable.	1150a	·382	Arable.
1104	3·599	Loch.	1151	1·739	Arable.
1105	1·173	Loch.	1152	22·240	Rough pasture, &c.
1106	·117	Loch.	1153	1·220	Arable.
1107	·443	Loch.	1154	·291	Houses, garden, &c.
1108	1·076	Arable.	1155	21·428	Rough pasture, &c.
1109	·244	Rough pasture and road.	1156	1·094	Arable.
			1157	9·790	Rough pasture.
1110	30·074	Rough pasture and roads.	1158	5·926	Arable.
			1159	·299	Arable.
1111	·158	House, garden, &c.	1160	3·224	Rough pasture, &c.
1112	7·872	Arable.	1161	2·913	Arable.
1113	·928	Rough pasture.	1162	·168	House, garden, &c.
1114	·258	Rough pasture.	1163	1·560	Rough pasture.
1115	·715	Loch.	1164	·548	Arable, houses, &c.
1116	·572	Arable.	1165	1·248	Rough pasture.
1117	·659	Rough pasture.	1166	9·603	Arable.
1118	·464	Arable.	1167	3·034	Arable.
1119	·891	Arable, houses, &c.	1168	1·662	Arable.
1120	2·752	Rough pasture, &c.	1169	·705	Rough pasture, &c.
1121	·382	Arable, &c.	1170	2·919	Rough pasture, &c.
1122	·429	Arable.	1171	4·821	Arable.
1123	·099	Loch.	1172	·919	Arable.
1124	3·442	Arable.	1173	1·429	Arable, houses, &c.
1125	·384	Stackyard, house, &c.	1174	·843	Arable.
1126	2·737	Arable.	1175	1·643	Rough pasture, &c.
1127	1·156	Rough pasture.	1176	11·215	Arable, &c.
1128	71·286	Rough pasture, &c.	1177	·793	Arable, houses, &c.
1129	·443	Arable.	1178	·684	Arable.
1130	1·206	Arable.	1179	·665	Rough pasture.
1131	·651	Arable.	1180	·366	Arable.
1132	4·041	Rough pasture.	1181	·173	Houses, garden, &c.
1133	·208	Rough pasture.	1182	3·488	Arable.
1134	·574	Houses, rough pasture, &c.	1183	·485	Rough pasture.
			1184	4·217	Arable.
1135	·788	Arable.	1185	·896	Arable, houses, &c.
1136	2·152	Arable.	1186	·512	Rough pasture.
1137	9·296	Rough pasture, &c.	1187	6·674	Arable.
1138	·134	Houses, garden, &c.	1188	9·895	Arable.
1139	·754	House, rough pasture, &c.	1189	10·187	Arable.
			1190	5·688	Arable.
1140	1·270	Rough pasture.	1191	7·750	Arable.
1141	·448	Rough pasture.	1192	10·721	Rough pasture, &c

No. on Plan.	Area in Acres.	Remarks.	No. on Plan.	Area in Acres.	Remarks.
1193	3·798	Arable.	1236	2·298	Arable, &c.
1194	6·111	Arable, &c.	1237	4·876	Arable, &c.
1195	4·523	Arable, &c.	1238	·557	Rough pasture, &c.
1196	·416	Rough pasture and road.	1239	·496	Rough pasture.
			1240	2·301	Rough pasture.
1197	·750	Rough pasture.	1241	3·189	Arable, &c.
1198	1·101	Arable.	1242	·562	Arable.
1199	1·118	Rough pasture and houses.	1243	·678	Houses, rough pasture, &c.
1200	2·759	Rough pasture.	1244	7·869	Arable.
1201	1·187	Arable.	1245	2·760	Arable.
1202	·376	Rough pasture.	1246	·857	Road.
1203	1·276	Rough pasture, &c.	1247	3·496	Arable.
1204	3·373	Arable, rough pasture, &c.	1248	3·292	Rough pasture.
			1249	·285	Arable.
1205	1·497	Rough pasture.	1250	3·539	Houses, rough pasture, &c.
1205a	3·458	Arable.			
1206	2·281	Rough pasture, &c.	1251	2·933	Arable.
1207	·952	Rough pasture.	1252	·657	House, rough pasture, and garden.
1208	·253	Rough pasture and house.	1253	·964	Rough pasture, &c.
1209	6·587	Arable.	1254	·271	Arable, &c.
1210	1·127	Rough pasture and road.	1255	1·059	Rough pasture, &c.
			1256	7·096	Arable.
1211	1·456	Rough pasture.	1257	7·358	Arable.
1212	·908	Rough pasture.	1258	18·211	Houses, rough pasture, &c.
1213	·684	Road.			
1214	4·596	Arable, rough pasture, &c.	1259	·284	Rough pasture.
			1260	·456	Rough pasture.
1215	·158	Arable.	1261	·432	Rough pasture.
1216	2·442	Rough pasture.	1262	7·402	Arable.
1217	5·666	Arable.	1263	·161	Rough pasture.
1218	·559	Houses, rough pasture, &c.	1264	·726	Rough pasture, &c.
			1265	·599	Rough pasture.
1219	1·154	Rough pasture.	1266	·181	Arable.
1220	·356	Rough pasture.	1267	·451	Arable.
1221	2·830	Road.	1268	·270	Arable.
1222	5·094	Arable.	1269	·106	Rough pasture.
1223	8·481	Arable.	1270	·629	Arable.
1224	·989	Road	1271	·457	Rough pasture.
1225	2·956	Arable.	1272	·425	Arable.
1226	1·750	Rough pasture, &c.	1273	1·700	Rough pasture.
1227	6·739	Arable.	1274	·336	Arable.
1228	5·960	Arable.	1275	·425	Arable.
1229	·471	Arable.	1276	·830	House, rough pasture, garden, &c.
1230	·286	Houses, rough pasture, &c.	1277	1·884	Arable.
1231	·458	Arable.	1278	·224	Rough pasture.
1232	1·617	Rough pasture.	1279	·227	Rough pasture.
1233	2·538	Arable.	1280	3·736	Arable.
1234	·746	Rough pasture.	1281	·678	Rough pasture.
1235	1·026	Rough pasture.	1282	·108	Arable.

No. on Plan.	Area in Acres.	Remarks.	No. on Plan.	Area in Acres.	Remarks.
1283	2·841	Arable, &c.	1331	·876	Arable.
1284	·712	Rough pasture.	1332	·289	Road.
1285	·226	Arable.	1333	3·980	Houses, rough pasture, &c.
1286	6·935	Arable, &c.			
1287	5·080	Arable.	1334	·142	Arable.
1288	18·455	Arable.	1335	·137	Marsh.
1289	1·153	Road.	1336	1·959	Rough pasture.
1290	7·237	Arable.	1337	9·224	Arable, &c.
1291	1·172	Rough pasture, &c.	1338	·243	Houses, rough pasture, &c.
1292	·559	Rough pasture.			
1293	8·095	Arable.	1339	1·258	House, rough pasture, and garden.
1294	·275	Houses, rough pasture, &c.	1340	1·165	Arable.
1295	·460	Rough pasture.	1341	·127	Arable.
1296	27·360	Arable.	1342	·856	Rough pasture.
1297	3·746	Rough pasture.	1343	·124	Rough pasture.
1298	9·916	Arable.	1344	·688	Rough pasture.
1299	14·414	Rough pasture.	1345	·144	Houses, &c.
1300	·399	Loch.	1346	6·627	Arable.
1301	·143	Loch.	1347	·300	Rough pasture.
1302	2·264	Arable.	1348	·947	Road.
1303	·667	Rough pasture and house.	1349	14·280	Rough pasture.
			1350	·132	Garden.
1304	·661	Rough pasture and houses.	1351	·241	Arable.
			1352	1·522	Arable.
1305	18·382	Arable.	1353	·646	Houses, rough pasture, &c.
1306	1·252	Arable.			
1307	·732	Arable.	1354	2·218	Arable.
1308	1·455	Arable, houses, garden, &c.	1355	·241	House, rough pasture, &c.
1309	24·375	Arable, &c.	1356	·291	Houses, rough pasture, garden, &c.
1310	·945	Arable.			
1311	·403	Rough pasture.	1357	·509	Arable and rough pasture.
1312	·374	Houses, garden, &c.			
1313	1·332	Arable.	1358	1·760	Arable.
1314	4·247	Arable.	1359	·944	House, rough pasture, &c.
1315	4·632	Arable.			
1316	·305	Arable.	1360	·277	Arable.
1317	1·324	Arable.	1361	·134	Arable.
1318	2·320	Arable and house.	1362	·532	Rough pasture.
1319	·333	Rough pasture.	1363	·275	Arable, &c.
1320	·125	Rough pasture.	1364	·951	Arable.
1321	5·337	Rough pasture.	1365	·638	Rough pasture.
1322	7·310	Rough pasture.	1366	·780	Rough pasture.
1323	1·365	Arable and house.	1367	·401	Houses, rough pasture, &c.
1324	·504	Rough pasture, &c.			
1325	·237	Rough pasture.	1368	7·542	Arable.
1326	2·298	Rough pasture.	1369	5·147	Arable.
1327	1·201	Rough pasture.	1370	·636	Houses, rough pasture, &c.
1328	·705	Arable.			
1329	·377	Arable.	1371	6·839	Arable.
1330	·167	Arable.	1372	·395	Road.

No. on Plan.	Area in Acres.	Remarks.	No. on Plan.	Area in Acres.	Remarks.
1373	·284	Houses, rough pasture, &c.	1417	·716	Rough pasture.
			1418	·194	Houses, garden, &c.
1374	·186	Rough pasture, &c.	1419	2·005	Rough pasture.
1375	11·791	Arable, &c.	1420	·452	Rough pasture.
1376	·748	Rough pasture.	1421	1·174	Arable.
1377	12·778	Arable, &c.	1422	·696	Rough pasture.
1378	·251	Houses, rough pasture, and garden.	1423	1·332	Arable.
			1424	2·771	Rough pasture.
1379	2·993	Arable and road.	1425	2·495	Rough pasture.
1380	1·737	Arable and stream.	1426	·163	Arable.
1381	3·099	Arable.	1427	1·101	Arable, &c.
1382	·220	Houses, rough pasture, &c.	1428	·399	Rough pasture, &c.
			1429	·814	Arable.
1383	6·526	Arable.	1430	·159	Rough pasture.
1384	3·095	Arable.	1431	7·533	Arable.
1385	·664	Rough pasture.	1432	·102	Rough pasture.
1386	1·137	Arable, house, &c.	1433	1·623	Rough pasture.
1387	·279	Houses, rough pasture, &c.	1434	·831	Arable.
			1435	10·229	Rough pasture.
1388	2·938	Arable.	1436	·487	Arable.
1389	·147	Arable, &c.	1437	18·377	Rough pasture.
1390	·426	Arable.	1438	·119	Foreshore.
1391	·726	Rough pasture.	1439	·262	Arable.
1392	·995	Arable.	1440	1·745	Arable.
1393	·367	House, rough pasture, &c.	1441	·257	Rough pasture and rocks.
1394	·404	Arable.	1442	·226	Foreshore.
1395	·766	Rough pasture.	1443	8·942	Arable.
1396	5·016	Arable, &c.	1444	2·803	Rough pasture.
1397	·243	Rough pasture and houses.	1445	·128	Foreshore.
			1446	·343	Foreshore.
1398	·974	Rough pasture.	1447	1·395	Rough pasture, &c.
1399	·121	Houses, garden, &c.	1448	·535	Rough pasture.
1400	1·252	Arable, &c.	1449	1·726	Rough pasture.
1401	1·091	Rough pasture.	1450	·176	Arable.
1402	·338	Rough pasture.	1451	·116	Arable.
1403	5·346	Arable.	1452	·426	Arable.
1404	·722	Arable and rough pasture.	1453	·267	Arable.
			1454	3·235	Rough pasture.
1405	·876	Arable.	1455	1·850	Arable.
1406	·183	Arable, &c.	1456	1·771	Rough pasture, &c.
1407	·173	Arable.	1457	·975	Foreshore.
1408	·250	Rough pasture.	1458	·607	Arable.
1409	·242	Arable.	1459	·429	Arable.
1410	·506	Houses, rough pasture, &c.	1460	·566	Foreshore.
			1461	3·684	Rough pasture, &c.
1411	1·076	Rough pasture.	1462	·149	Foreshore.
1412	·240	Rough pasture.	1463	·502	Foreshore.
1413	2·896	Arable.	1464	10·849	Arable, &c.
1414	·111	Rough pasture.	1465	10·390	Arable, &c.
1415	·724	Rough pasture.	1466	13·303	Rough pasture.
1416	·127	Garden.	1467	11·368	Rough pasture.

No. on Plan.	Area in Acres.	Remarks.	No. on Plan.	Area in Acres.	Remarks.
1468	2·173	Stream.	1518	1·274	Arable, &c.
1469	5·774	Rough pasture.	1519	5·373	Arable, &c.
1470	8·713	Arable.	1520	2·829	Arable, &c.
1471	11·156	Arable.	1521	·274	Houses, garden, &c.
1472	·661	Road.	1522	1·164	Arable, &c.
1473	·218	Houses, garden, &c.	1523	4·180	Arable and house.
1474	10·862	Arable.	1524	·173	Houses, &c.
1475	14·988	Rough pasture, &c.	1525	2·688	Road.
1476	2·103	Road.	1526	14·873	Rough pasture, &c.
1477	5·318	Rough pasture.	1527	1·090	Arable.
1478	·832	Arable.	1528	·729	Houses, rough pasture, &c.
1479	4·018	Rough pasture.			
1480	28·457	Arable, &c.	1529	·866	Rough pasture, &c.
1481	3·632	Rough pasture, &c.	1530	2·603	Arable, &c.
1482	·553	Arable.	1531	·289	Rough pasture, &c.
1483	22·517	Rough pasture, &c.	1532	·338	Rough pasture.
1484	3·643	Arable, houses, &c.	1533	4·185	Arable, &c.
1485	1·250	Rough pasture.	1534	1·476	Arable.
1486	·160	Rough pasture.	1535	1·603	Rough pasture.
1487	1·294	Rough pasture.	1536	·247	Houses, &c.
1488	7·708	Arable.	1537	·477	Arable.
1489	1·175	Houses, rough pasture, &c.	1538	·448	Rough pasture.
			1539	·127	Rough pasture.
1490	2·878	Arable.	1540	2·026	Arable, &c.
1491	3·761	Rough pasture.	1541	·307	Arable, houses, &c.
1492	2·934	Rough pasture, &c.	1542	·355	Arable.
1493	·479	Arable.	1543	1·012	Arable, &c.
1494	·386	Stackyard, houses, &c.	1544	·858	Rough pasture, &c.
1495	·246	Rough pasture.	1545	·199	Arable.
1496	4·583	Arable.	1546	·193	Rough pasture.
1497	·476	Rough pasture.	1547	1·120	Rough pasture, &c.
1498	2·811	Rough pasture.	1548	·347	Arable.
1499	·426	Rough pasture.	1549	·477	Rough pasture, &c.
1500	1·851	Rough pasture.	1550	81·362	Rough pasture, &c.
1501	3·249	Arable, &c.	1551	130·667	Arable, &c.
1502	3·679	Arable and rough pasture.	1552	·312	Arable.
			1553	14·718	Rough pasture, &c.
1503	·928	Arable, &c.	1554	·852	Arable.
1504	·331	House, garden, &c.	1555	·500	Arable, &c.
1505	·251	Houses, &c.	1556	·528	Rough pasture.
1506	2·308	Arable.	1557	·147	Arable, &c.
1507	·160	Arable.	1558	1·825	Arable.
1508	3·627	Arable, &c.	1559	·414	Arable, &c.
1509	·727	Rough pasture, &c.	1560	·652	Rough pasture, &c.
1510	1·183	Arable.	1561	2·388	Arable.
1511	·845	Arable, &c.	1562	·108	Rough pasture.
1512	3·292	Rough pasture, &c.	1563	1·591	Rough pasture, &c.
1513	7·685	Rough pasture, &c.	1564	·591	Arable.
1514	4·512	Arable, &c.	1565	·729	Rough pasture, &c.
1515	·283	Rough pasture.	1566	·526	Arable.
1516	1·685	Arable.	1567	·288	Arable, &c.
1517	1·476	Rough pasture.	1568	15·082	Rough pasture, &c.

No. on Plan.	Area in Acres.	Remarks.	No on Plan.	Area in Acres.	Remarks.
1569	·232	Arable.	1619	15·903	Arable.
1570	·265	Arable.	1620	32·140	Arable, &c.
1571	·808	Arable.	1621	·853	Arable, &c.
1572	5·682	Arable.	1622	·846	Farmsteading, garden, &c.
1573	3·773	Rough pasture.			
1574	1·241	Arable and rough pasture.	1623	·148	Mill dam.
			1624	·551	Stackyard.
1575	2·072	Rough pasture. &c.	1625	5·527	Arable, &c.
1576	1·071	Rough pasture, &c.	1626	23·510	Rough pasture, &c.
1577	·588	Rough pasture.	1627	79·321	Rough pasture, &c.
1578	1·169	Arable.	1628	44·986	Rough pasture, &c.
1579	3·007	Rough pasture.	1629	6·095	Rough pasture, &c.
1580	47·222	Rough pasture, &c.	1630	·413	Arable, &c.
1581	2·889	Rough pasture.	1631	5·434	Arable.
1582	·851	Arable, rough pasture, &c.	1632	5·739	Rough pasture.
			1633	7·833	Arable, &c.
1583	·412	Houses, gardens, &c.	1634	·449	Arable.
1584	·447	Arable.	1635	9·460	Rough pasture.
1585	·132	Arable.	1636	14·819	Rough pasture, &c.
1586	·215	Arable.	1637	2·750	Rough pasture, &c.
1587	·213	Rough pasture.	1638	7·421	Rough pasture.
1588	·327	Arable.	1639	·157	Arable.
1589	·265	Arable.	1640	8·623	Arable, &c.
1590	4·536	Rough pasture, &c.	1641	11·540	Arable.
1591	·148	Rough pasture.	1642	12·437	Arable.
1592	·291	Arable.	1643	12·836	Rough pasture, &c.
1593	·809	Arable.	1644	45·504	Rough pasture, &c.
1594	·800	Rough pasture.	1645	3·850	Arable, &c.
1595	·525	Rough pasture.	1646	·558	Pasture.
1596	·378	Rough pasture.	1647	·406	Pasture.
1597	·615	Arable.	1648	·206	Pasture.
1598	15·491	Rough pasture, &c.	1649	·241	Pasture, &c.
1599	2·397	Rough pasture, &c.	1650	·610	Stackyard.
1600	5·251	Arable, &c.	1651	·290	Houses, &c.
1601	1·451	Rough pasture, &c.	1652	7·927	Arable, &c.
1602	·837	Arable, &c.	1653	8·067	Arable, &c.
1603	·477	Houses, yards, &c.	1654	·337	Rough pasture, &c.
1604	·749	Rough pasture, &c.	1655	·777	Rough pasture.
1605	11·305	Arable, &c.	1656	15·970	Rough pasture.
1606	4·625	Rough pasture, &c.	1657	16·517	Arable, &c.
1607	2·547	Rough pasture, &c.	1658	16·815	Arable, &c.
1608	13·175	Rough pasture, &c.	1659	14·784	Arable, &c.
1609	3·837	Arable.	1660	12·149	Arable.
1610	1·207	Arable, &c.	1661	48·062	Rough pasture, &c.
1611	·636	Arable.	1662	43·848	Rough pasture, roads, &c.
1612	·658	Arable, &c.			
1613	10·789	Arable.	1663	·645	Arable.
1614	10·751	Rough pasture, &c.	1664	·551	Farmsteading, garden, &c.
1615	5·854	Road.			
1616	32·161	Rough pasture, &c.	1665	·447	Arable.
1617	9·252	Rough pasture, &c.	1666	2·130	Arable.
1618	17·374	Arable, &c.	1667	2·160	Rough pasture.

No. on Plan.	Area in Acres.	Remarks.	No. on Plan.	Area in Acres.	Remarks.
1668	·856	Rough pasture.	1713	·238	Houses, rough pasture, &c.
1669	4·250	Arable and rough pasture.	1714	4·558	Arable.
1670	·191	Rough pasture.	1715	8·730	Rough pasture.
1671	·351	Arable.	1716	1·680	Arable, &c.
1672	·205	Arable, house, &c.	1717	1·587	Arable.
1673	162·528	Houses, rough pasture, &c.	1718	·820	Rough pasture.
			1719	11·773	Arable.
1674	·303	Arable and houses.	1720	·422	Rough pasture.
1675	·852	Rough pasture, &c.	1721	8·264	Rough pasture.
1676	2·573	Arable and rough pasture.	1722	3·794	Rough pasture.
			1723	·535	Arable.
1677	·770	Arable.	1724	·516	Rough pasture.
1678	17·059	Arable, &c.	1725	·739	Arable and rough pasture.
1679	·513	Houses, rough pasture, &c.	1726	2·210	Rough pasture.
1680	1·873	Arable.	1727	·916	Rough pasture, &c.
1681	1·287	Arable, &c.	1728	·558	Arable.
1682	·209	Arable.	1729	·834	Rough pasture.
1683	3·283	Arable.	1730	·225	Rough pasture.
1684	2·077	Arable, houses, &c.	1731	·791	Arable.
1685	·265	Arable.	1732	·133	Stackyard.
1686	3·597	Rough pasture, &c.	1733	·419	Houses, rough pasture, garden, &c.
1687	·358	Arable.			
1688	·165	Houses and gardens.	1734	3·305	Arable.
1689	·154	Houses and garden.	1735	2·902	Arable.
1690	3·206	Arable, &c.	1736	·329	Rough pasture.
1691	·178	Arable.	1737	·315	Arable.
1692	2·471	Arable.	1738	·753	Arable.
1693	·533	Houses, rough pasture, and gardens.	1739	·131	Houses, garden, &c.
			1740	49·047	Rough pasture, &c.
1694	1·170	Arable, &c.	1741	2·559	Rough pasture.
1695	·185	Rough pasture.	1742	·433	Arable.
1696	1·747	Arable.	1743	·237	Rough pasture.
1697	·630	Rough pasture.	1744	·377	Rough pasture, &c.
1698	1·240	Rough pasture, &c.	1745	·239	Arable.
1699	1·803	Arable, &c.	1746	·717	Arable and rough pasture.
1700	·338	Arable.			
1701	·121	Rough pasture.	1746a	·275	Arable and rough pasture.
1702	1·005	Arable.			
1703	·235	Arable.	1747	·165	Arable.
1704	·677	Arable and rough pasture.	1748	·208	Rough pasture, &c.
			1749	·830	Arable and house.
1705	·318	Rough pasture.	1750	·718	Arable and garden.
1706	·609	Arable.	1751	42·342	Houses, rough pasture, garden, &c.
1707	1·521	Houses, rough pasture, garden, &c.	1752	25·204	Rough pasture, &c.
1708	1·358	Arable.	1753	·162	Arable.
1709	3·150	Arable, &c.	1754	5·352	Arable, &c.
1710	·458	Houses, gardens, &c.	1755	·642	Arable and rough pasture.
1711	4·332	Arable, &c.			
1712	5·917	Arable, &c.	1756	·371	Arable.

No. on Plan.	Area in Acres.	Remarks.	No. on Plan.	Area in Acres.	Remarks.
1757	·402	Rough pasture.	1799	·723	Rough pasture, &c.
1758	2·037	Arable and rough pasture.	1800	2·153	Arable.
			1801	1·258	Arable.
1759	·926	Rough pasture.	1802	5·785	Houses, rough pasture, garden, &c.
1760	·967	Rough pasture, &c.			
1761	4·099	Stream.	1803	·288	Arable.
1762	·663	Arable and rough pasture.	1804	2·437	Arable.
			1805	·812	Rough pasture, &c.
1763	·980	Arable and rough pasture.	1806	1·095	Arable.
			1807	·233	Houses and stackyard.
1764	3·045	Arable, &c.	1808	2·012	Arable, &c.
1765	·863	Arable.	1809	·868	Arable and rough pasture.
1766	33·762	Houses, rough pasture, garden, &c.	1810	·618	Arable.
1767	1·803	Arable.	1811	·817	Arable, &c.
1768	1·918	Arable.	1812	4·673	Houses, rough pasture, garden, &c.
1769	·812	Arable.			
1770	·868	Arable.	1813	·781	Arable.
1771	10·591	Arable, rough pasture, &c.	1814	2·174	Arable.
			1815	1·552	Rough pasture, &c.
1772	3·298	Rough pasture.	1816	8·215	Road.
1773	2·087	Rough pasture.	1817	·607	Rough pasture, &c.
1774	1·503	Arable.	1818	1·422	Arable.
1775	9·610	Rough pasture and roads.	1819	·759	Houses, rough pasture, garden, &c.
1776	2·132	Arable.	1820	3·005	Arable and rough pasture.
1777	·605	Arable.			
1778	·462	Arable.	1821	·292	Arable.
1779	1·528	Rough pasture, &c.	1822	·153	Arable.
1780	1·759	Stream, rough pasture, &c.	1823	·535	Rough pasture.
			1824	·458	Arable.
1781	·401	Arable.	1825	·476	Rough pasture.
1782	4·817	Arable and rough pasture.	1826	6·119	Arable and rough pasture.
1783	·789	Arable.	1827	1·269	Arable.
1784	4·241	Arable.	1828	2·079	Rough pasture.
1785	·275	Houses, rough pasture, &c.	1829	·637	Rough pasture.
			1830	2·341	Arable.
1786	·383	Arable and garden.	1831	1·294	Rough pasture, &c.
1787	·869	Rough pasture, &c.	1832	1·298	Rough pasture.
1788	·304	Arable.	1833	4·501	Arable and rough pasture.
1789	1·405	Arable, &c.			
1790	5·719	Rough pasture and roads.	1834	1 173	Arable, rough pasture, houses, &c.
1791	·201	Houses, stackyard, &c.	1835	3·694	Rough pasture.
1792	·182	Arable.	1836	·485	Rough pasture.
1793	·353	Rough pasture.	1837	2·027	Arable, &c.
1794	1·167	Arable.	1838	1·739	Arable.
1795	5·873	Rough pasture, &c.	1839	1·170	Arable, &c.
1796	1·164	Arable.	1840	3·679	Arable, &c.
1797	·333	Rough pasture.	1841	2·076	Arable, rough pasture, and streams.
1798	2·155	Arable, &c.			

No. on Plan.	Area in Acres.	Remarks.	No. on Plan.	Area in Acres.	Remarks.
1842	·749	Arable and houses.	1884	·300	Arable.
1843	·477	Arable and rough pasture.	1885	·582	Arable.
			1886	1·694	Rough pasture.
1844	1·967	Arable, &c.	1887	1·786	Arable and rough pasture.
1845	3·693	Arable, &c.			
1846	2·325	Arable, &c.	1888	1·921	Arable and rough pasture.
1847	3·028	Arable, &c.			
1848	3·715	Arable, &c.	1889	·755	House, rough pasture, &c.
1849	·491	Rough pasture and house.	1890	39·824	House, rough pasture, &c.
1850	2·307	Rough pasture, &c.			
1851	·712	Houses, rough pasture, &c.	1891	1·864	Arable, &c.
			1892	·487	Rough pasture.
1852	1·618	Rough pasture, &c.	1893	8·356	Rough pasture, &c.
1853	3·481	Rough pasture, &c.	1894	·781	Arable.
1854	1·268	Arable.	1895	·547	Houses, rough pasture, garden, &c.
1855	·373	Houses, rough pasture, &c.	1896	·500	Rough pasture, &c.
1856	·873	Arable.	1897	1·252	Arable.
1857	·627	Arable.	1898	4·488	Arable, house, &c.
1858	9·193	Rough pasture, &c.	1899	·460	Houses, rough pasture, gardens, &c.
1859	·182	Pasture.			
1860	2·048	Arable, &c.	1900	5·486	Arable, &c.
1861	·100	Houses, garden, &c.	1901	·578	Rough pasture, &c.
1862	·323	Arable.	1902	1·079	Arable, rough pasture, houses, &c.
1863	·094	Arable.			
1864	·496	Pasture.	1903	2·709	Arable, &c.
1865	2·298	Arable.	1904	·281	Rough pasture, &c.
1866	·188	Rough pasture.	1905	2·628	Arable, &c.
1867	1·488	Arable.	1906	2·971	Arable, &c.
1868	1·129	Arable, &c.	1907	·311	Rough pasture.
1869	1·577	Rough pasture.	1908	·974	Arable, rough pasture, &c.
1870	·246	Rough pasture and garden.	1909	·728	Rough pasture and road.
1871	2·418	Arable and rough pasture.	1910	·517	Arable, &c.
1872	·577	Arable and rough pasture.	1911	3·052	Houses, rough pasture, gardens, &c.
1873	1·717	Rough pasture.	1912	5·008	Rough pasture and road.
1874	3·659	Arable and rough pasture.	1913	3·801	Arable, &c.
1875	1·207	Arable.	1914	·501	Rough pasture, &c.
1876	·411	Arable.	1915	5·226	Arable.
1877	5·489	Arable.	1916	3·042	Arable, &c.
1878	2·204	Arable, &c.	1917	·305	Rough pasture.
1879	·281	Arable.	1918	3·151	Arable, &c.
1880	·442	Arable, houses, gardens, &c.	1919	2·123	Arable, &c.
			1920	·585	Rough pasture and road.
1881	·328	Road.			
1882	5·859	Arable, &c.	1921	2·694	Arable.
1883	·418	Rough pasture and house.	1922	2·887	Arable.
			1923	·653	Rough pasture.

No. on Plan.	Area in Acres.	Remarks.	No. on Plan.	Area in Acres.	Remarks.
1924	2·701	Arable.	1969	1·205	Arable.
1925	3·418	Arable, &c.	1970	1·979	Rough pasture, &c.
1926	2·717	Arable.	1971	·926	Arable and garden.
1927	·271	Rough pasture, &c.	1972	·617	Rough pasture, &c.
1928	·743	Houses, rough pasture, &c.	1973	·851	Arable, &c.
			1974	1·080	Rough pasture, &c.
1929	2·288	Arable, &c.	1975	·463	Arable, house, &c.
1930	·700	Arable, &c.	1976	5·621	Arable, &c.
1931	6·256	Rough pasture, &c.	1977	·683	Rough pasture and houses.
1932	4·577	Arable, rough pasture, and garden.	1978	1·482	Arable, house, garden, &c.
1933	·715	Arable, house, &c.			
1934	·306	Arable.	1979	1·772	Arable, house, &c.
1935	1·928	Rough pasture.	1980	1·089	Arable.
1936	·802	House, rough pasture, &c.	1981	2·623	Arable, &c.
			1982	·739	Arable, &c.
1937	2·044	Arable, &c.	1983	·353	Arable and houses.
1938	3·062	Arable.	1984	2·354	Arable, &c.
1939	4·502	Arable, &c.	1985	·620	Rough pasture.
1940	1·957	Arable, &c.	1986	2·365	Arable
1941	1·981	Arable, &c.	1987	·699	Rough pasture.
1942	·392	Houses, rough pasture, &c.	1988	·563	Arable.
			1989	·372	Arable.
1943	3·434	Arable.	1990	52·345	Rough pasture, &c.
1944	·509	Houses, rough pasture, garden, &c.	1991	3·050	Rough pasture and house,
1945	·169	Rough pasture.	1992	·587	Arable and garden.
1946	5·820	Arable, &c.	1993	2·460	Rough pasture, &c.
1947	1·445	Arable.	1994	1·567	House, rough pasture, &c.
1948	·421	Rough pasture.			
1949	2·626	Arable.	1995	·226	Arable.
1950	·481	Arable, houses, &c.	1996	2·138	Arable, &c.
1951	3·213	Arable.	1997	1·346	Rough pasture.
1952	·467	Rough pasture.	1998	·624	Rough pasture.
1953	110·679	Rough pasture, &c.	1999	·287	Houses, garden, and yard.
1954	·937	Arable and road.			
1955	·113	Stackyard.	2000	1·803	House, rough pasture, &c.
1956	·607	Houses, yards, &c.			
1957	6·517	Arable, &c.	2001	·369	Arable, garden, &c.
1958	9·550	Arable.	2002	1·237	Arable, rough pasture, &c.
1959	10·295	Arable.			
1960	·427	Houses and stackyard.	2003	·498	Rough pasture, &c.
			2004	3·183	Arable, &c.
1961	10·820	Arable.	2005	2·215	Arable.
1962	6·979	Arable and rough pasture.	2006	·518	Arable, &c.
			2007	1·473	Rough pasture, &c.
1963	1 842	Rough pasture, &c.	2008	·604	Arable. &c.
1964	·107	Water.	2009	·595	Arable, rough pasture, &c.
1965	1·690	Arable, &c.			
1966	·674	Houses, gardens, &c.	2010	3·193	Arable, &c.
1967	1·643	Arable, &c.	2011	·436	Rough pasture, &c.
1968	3·852	Rough pasture, &c.	2012	3·256	Rough pasture, &c.

No. on Plan.	Area in Acres.	Remarks.	No. on Plan.	Area in Acres.	Remarks.
2013	·545	Rough pasture.	2060	1·516	Rough pasture.
2014	1·240	Arable and house.	2061	2·370	Arable.
2015	2·328	Arable, &c.	2062	4·986	Arable.
2015a	·302	Houses, yards, &c.	2063	1·704	Rough pasture and house.
2016	·476	Rough pasture, &c.			
2017	1·919	Arable, &c.	2064	3·395	House, rough pasture, garden, &c.
2018	3·031	Arable, &c.			
2019	2·134	Arable, house, &c.	2065	2·739	Rough pasture and road.
2020	·266	House, garden, &c.			
9021	1·538	Arable, &c.	2066	4·196	Arable, &c.
2022	·396	Rough pasture.	2067	7·149	House, rough pasture, garden, &c.
2023	·755	Arable.			
2024	·155	Houses, garden, &c.	2067a	·992	Rough pasture and road.
2025	2·020	Arable.			
2026	·567	Arable.	2068	·699	Rough pasture.
2027	·206	House, garden, &c.	2069	1·567	Arable.
2028	·766	Arable.	2070	·416	Rough pasture.
2029	2·731	Arable.	2071	·269	Arable.
2030	·305	Rough pasture.	2072	·697	Arable.
2031	·385	Rough pasture.	2073	·433	House, rough pasture and yard.
2032	·349	Rough pasture.			
2033	2·104	Arable, &c.	2074	·801	Arable.
2034	·544	Arable.	2075	·722	Rough pasture.
2035	·585	Arable.	2076	8·344	Rough pasture.
2036	1·293	House, rough pasture, &c.	2077	5·258	Rough pasture and arable.
2037	·303	Houses, garden, &c.	2078	4·115	Arable.
2038	·555	Houses, gardens, &c.	2079	7·860	Arable, house, &c.
2039	6·424	Arable, &c.	2080	1·939	Arable.
2040	3·535	Arable, &c.	2081	·192	Houses, yard, &c.
2041	3·354	House, rough pasture, &c.	2082	4·395	Arable, &c.
			2083	·613	Rough pasture, &c.
2042	2·777	Arable, houses, &c.	2084	3·143	Arable, &c.
2043	3·131	Arable, &c.	2085	·566	Houses, yard, garden, &c.
2044	1·237	Arable, &c.			
2045	4·306	Arable, &c.	2086	2·094	Arable.
2046	10·168	Arable, &c.	2087	·185	Rough pasture.
2047	·189	Rough pasture.	2088	·155	Houses, garden, and yard.
2048	·458	Rough pasture.			
2049	·205	Stackyard, house, and garden.	2089	·795	Rough pasture.
			2090	·411	Arable.
2050	·306	Stackyard, &c.	2091	2·460	Arable.
2051	3·689	Arable, &c.	2092	1·748	Arable.
2052	·214	Arable.	2093	·771	Rough pasture.
2053	18·331	Rough pasture, &c.	2094	·611	Arable, &c.
2054	·606	Arable.	2095	1·345	Rough pasture.
2055	1·220	Rough pasture and road.	2096	·696	Rough pasture.
			2097	·399	Arable.
2056	·606	Rough pasture.	2098	·138	Arable.
2057	2·025	Arable.	2099	·428	Houses, gardens, &c.
2058	·329	Rough pasture.	2100	·535	Arable, &c.
2059	4·923	Arable.	2101	·533	Arable, &c.
			2102	3·633	Arable, &c.

No. on Plan.	Area in Acres.	Remarks.
2103	·706	Arable, &c.
2104	6·407	Rough pasture, road, and garden.
2105	·849	Arable.
2106	·516	Arable and house.
2107	·211	Rough pasture.
2108	7·504	Arable, &c.
2109	4·395	Rough pasture.
2110	1·180	Arable.
2111	.330	Arable, house, &c.
2112	·518	Arable.
2113	12·337	Rough pasture, &c.
2114	·337	Houses and yard.
2115	3·113	Arable, &c.
2116	5·877	Rough pasture, &c.
2117	4·751	Arable, &c.
2118	3·878	Arable, &c.
2119	4·360	Rough pasture.
2120	2·949	Rough pasture and road.
2121	5·539	Rough pasture, &c.
2122	7·284	Rough pasture and roads.
2123	7·503	Arable, &c.
2124	8·064	Rough pasture, &c.
2125	1·945	Rough pasture, &c.
2126	1·532	Arable.
2127	1·260	Houses, rough pasture, &c.
2128	3·863	Arable and road.
2129	·592	Rough pasture and road.
2130	1·123	Arable, &c.
2131	·583	Houses, garden, and stackyard.
2132	9·325	Arable.
2133	6·600	Arable, &c.
2134	1·341	Rough pasture, &c.
2135	2·176	Arable, &c.
2136	3·692	Arable and road.
2137	·925	Rough pasture.
2138	8·643	Arable, house, &c.
2139	2·113	Arable.
2140	5·784	Arable, &c.
2140a	·712	Houses, garden, and stackyard.
2141	8·743	Arable, &c.
2142	2·028	Arable, &c.
2143	6·065	Arable.
2144	·380	Rough pasture and road.
2145	7·195	Arable.
2146	3·451	Arable, &c.
2147	·578	Arable and roads.
2148	2·238	Rough pasture and roads.
2149	1·510	Arable, &c.
2150	2·799	Arable.
2151	4·429	Arable, &c.
2152	·955	Rough pasture and stream.
2153	6·162	Rough pasture, &c.
2154	·148	Rough pasture.
2155	·356	Arable.
2156	4·541	Rough pasture.
2157	·250	Arable.
2158	·156	Road.
2159	5·207	Rough pasture.
2160	·419	Rough pasture, &c.
2161	·507	Rough pasture.
2162	·384	Rough pasture.
2163	2·099	Arable, &c.
2164	·507	Houses, yard, &c.
2165	·642	Rough pasture, &c.
2166	6·667	Rough pasture, &c.
2167	·709	Arable and rough pasture.
2168	·337	Rough pasture.
2169	1·827	Arable.
2170	1·376	Rough pasture, &c.
2171	·522	Rough pasture, &c.
2172	·307	Arable and rough pasture.
2173	2·634	Arable, &c.
2174	·223	Rough pasture.
2175	5·764	Arable, &c.
2176	5·379	Arable, &c.
2177	3·001	Arable, &c.
2178	·525	Houses, garden, &c.
2179	·293	Rough pasture.
2180	29·319	Arable, &c.
2181	1·265	Rough pasture and stream.
2182	5·951	Arable, &c.
2183	·416	House, rough pasture, gardens, &c.
2184	·206	Road.
2185	9·585	Arable.
2186	·266	House and yards.
2187	·879	Arable.
2188	2·571	Rough pasture, &c.
2189	1·054	Arable.
2190	·757	Rough pasture, &c.
2191	·346	Rough pasture.

No. on Plan.	Area in Acres.	Remarks.
2192	·172	Arable.
2193	1·708	Arable.
2194	·237	Rough pasture.
2195	·333	Houses, rough pasture, &c.
2196	6·245	Arable, &c.
2197	7·108	Arable, &c.
2198	·264	Road.
2199	4·315	Arable.
2200	5·117	Arable, &c.
2201	·540	Houses, garden, &c.
2202	·320	Rough pasture, &c.
2203	3·519	Arable, &c.
2204	1·698	Arable, &c.
2205	2·638	Arable, &c.
2206	1·654	Arable.
2207	·811	Arable.
2208	5·132	Rough pasture, &c.
2209	1·153	Arable, &c.
2210	·251	Houses and stackyard.
2211	10·238	Arable.
2212	1·313	Rough pasture.
2213	15·884	Arable.
2214	·796	Houses, garden, &c.
2215	·268	Arable.
2216	23·050	Arable, &c.
2217	7·055	Arable, &c.
2218	·182	Houses, garden, &c.
2219	·897	Arable and road.
2220	·140	Rough pasture.
2221	·266	Houses, rough pasture, &c.
2222	·733	Arable, &c.
2223	1·098	Houses, rough pasture, garden, &c.
2224	·503	Arable, &c.
2225	·648	Arable, &c.
2226	·302	Houses, gardens, &c.
2227	4·304	Arable, &c.
2228	·678	Rough pasture.
2229	·416	Arable.
2230	9·224	Arable, &c.
2231	1·742	Arable, &c.
2232	2·851	Rough pasture, &c.
2233	2·358	Arable.
2234	2·330	Rough pasture, &c.
2235	·566	Houses, garden, &c.
2236	·947	Arable.
2237	4·255	Arable, &c.
2238	7·888	Arable, &c.
2239	·417	Houses, garden, and yard.
2240	·729	Arable.
2241	3·260	Arable, &c.
2242	4·388	Rough pasture and roads.
2243	1·464	Rough pasture.
2244	3·172	Arable.
2245	1·297	Rough pasture, &c.
2246	5·974	Arable.
2247	·636	Rough pasture, &c.
2248	·589	Houses, yards, garden, &c.
2249	2·802	Houses, rough pasture, &c.
2250	·904	Arable.
2251	17·857	Arable, &c.
2252	·757	Arable.
2253	6·168	Arable, &c.
2254	1·098	Rough pasture, &c.
2255	2·222	Arable, &c.
2256	·357	House, yard, &c.
2257	9·070	Arable, &c.
2258	6·688	Arable, &c.
2259	·291	Rough pasture, &c.
2260	1·804	Rough pasture and road.
2261	·288	Arable, &c.
2262	·700	Arable.
2263	2·293	Arable.
2264	·300	Houses, garden, &c.
2265	8·437	Arable, house, &c.
2266	3·572	Arable, &c.
2267	1·250	Rough pasture, &c.
2268	3·681	Arable, &c.
2268a	·353	Arable.
2269	8·279	Houses, rough pasture, garden, &c.
2270	·465	Arable.
2271	·477	Rough pasture, &c.
2272	·448	House, yard, &c.
2273	12·169	Arable.
2274	·171	Stackyard and house.
2275	3·080	Arable, &c.
2276	1·713	Arable, &c.
2277	·335	Houses, yard, &c.
2278	11·388	Arable &c.
2279	·386	Rough pasture.
2280	·270	Houses, yard, &c.
2281	·198	Houses, yard, garden, &c.
2282	·282	Rough pasture.
2283	4·884	Arable.
2284	1·511	Rough pasture, &c.

No. on Plan	Area in Acres.	Remarks.
2285	·387	Rough pasture, &c.
2286	·242	Houses, garden, &c.
2287	7·065	Arable, &c.
2288	7·574	Arable, &c.
2289	2·539	Arable, &c.
2290	·548	Houses, rough pasture, yard, &c.
2291	5·548	Arable.
2292	6·609	Arable, &c.
2293	4·661	Arable, &c.
2294	·458	Rough pasture, &c.
2295	4·660	Arable, &c.
2296	4·572	Arable.
2297	·165	Arable.
2298	1·865	Rough pasture.
2299	·616	Arable, rough pasture, &c.
2300	·111	Houses and garden.
2301	·353	Arable, &c.
2302	3·836	Houses, rough pasture, garden, &c.
2303	·217	Houses, garden, &c.
2304	·344	Rough pasture, &c.
2305	1·775	Arable.
2306	·544	Arable, houses, garden, &c.
2307	2·334	Arable.
2308	1·293	Rough pasture, &c.
2309	·497	Rough pasture, &c.
2310	2·517	Rough pasture, &c.
2311	2·896	Rough pasture, &c.
2312	2·756	Arable, houses, &c.
2313	·488	Pasture, &c.
2314	·712	Rough pasture and road.
2315	1·288	Rough pasture, &c.
2316	1·802	Rough pasture, &c.
2317	·674	Arable, &c.
2318	4·376	Arable, &c.
2319	2·047	Arable, &c.
2320	·656	Rough pasture, &c.
2321	·527	Arable.
2322	·476	Houses, garden, &c.
2323	·539	Houses, yards, garden, &c.
2324	2·095	Arable, &c.
2325	·220	Rough pasture.
2326	9·816	Arable, house, &c.
2327	·217	Stackyard.
2328	·121	Houses, garden, and yard.
2329	·517	Arable, &c.
2330	5·646	House, rough pasture, garden, &c.
2331	·296	Rough pasture.
2332	2·155	Arable, &c.
2333	3·809	Arable.
2334	·591	Rough pasture, &c.
2335	2·273	Arable.
2336	·719	Road.
2337	·830	Rough pasture.
2338	·426	Arable and rough ture.
2339	1·282	Rough pasture, &c.
2340	13·501	Arable, &c.
2341	6·216	Arable.
2342	·378	Rough pasture.
2343	10·188	Houses, rough pasture, garden, &c.
2344	1·218	Arable, &c.
2345	·583	Arable.
2346	·283	Arable.
2347	·433	Arable.
2348	·087	Arable.
2349	1·358	Arable, &c.
2350	·343	Arable.
2351	·507	Arable.
2352	14·493	House, rough pasture, &c.
2353	31·359	Arable, houses, &c.
2354	9·543	House, rough pasture, &c.
2355	·328	Arable and garden.
2356	·491	Arable, &c.
2357	1·584	Arable, &c.
2358	·500	Arable, houses, garden, &c.
2359	4·375	Rough pasture, &c.
2360	·616	Rough pasture, &c.
2361	·229	Arable.
2362	·286	Arable, house, garden, &c.
2363	·263	Arable.
2364	3·263	Rough pasture, &c.
2365	·498	Arable, &c.
2366	1·943	Arable.
2367	3·492	Rough pasture, &c.
2368	·529	Arable.
2369	5·334	Rough pasture, &c.
2370	.256	Arable, houses, gardens, &c.
2371	2·831	Rough pasture, &c.
2372	3·061	Rough pasture, &c.
2373	·644	Arable and garden.

No. on Plan.	Area in Acres.	Remarks.
2374	·248	Arable and garden.
2375	49·171	Rough pasture, &c.
2376	·208	Arable and rough pasture.
2377	2·004	Rough pasture.
2378	·486	Arable.
2379	2·039	Rough pasture.
2380	1·008	Arable.
2381	·754	Rough pasture, &c.
2382	4·120	Houses, rough pasture, &c.
2383	·711	Arable, &c.
2384	1·768	Arable, houses, garden, &c.
2385	5·056	Rough pasture, &c.
2386	3·116	Road.
2387	24·791	Arable.
2388	18·863	Arable.
2389	3·396	Houses, rough pasture, &c.
2390	·197	Rough pasture.
2391	6·778	Arable.
2392	1·477	Arable, &c.
2393	·216	Houses, garden, &c.
2394	·923	Arable and rough pasture.
2395	·234	Arable.
2396	9·074	Rough pasture, &c.
2397	3·186	Rough pasture, &c.
2398	·834	Arable.
2399	·199	Stackyard and houses.
2400	1·030	Rough pasture, &c.
2401	4·118	Arable, &c.
2402	1·783	Rough pasture.
2403	·319	Arable.
2404	·378	Arable.
2405	·286	Arable.
2406	1·249	Arable.
2407	1·237	Arable, &c.
2408	1·562	Arable, &c.
2409	2·864	Rough pasture, &c.
2410	1·271	Arable.
2411	2·183	Rough pasture.
2412	2·734	Houses, rough pasture, garden, &c.
2413	·741	Arable.
2414	2·077	Rough pasture, &c.
2415	·428	Houses, garden, &c.
2416	·445	Rough pasture.
2417	·377	Arable, &c.
2418	1·066	Arable, &c.
2419	·526	Arable.
2420	·237	Rough pasture.
2421	·247	Rough pasture.
2422	·833	Rough pasture.
2423	1·440	Rough pasture.
2424	3·692	Arable, &c.
2425	·473	Rough pasture, &c.
2426	2·512	Arable, &c.
2427	·892	Arable.
2428	·210	Houses, &c.
2429	·592	Rough pasture, &c.
2430	1·617	Arable, &c.
2431	·386	Arable.
2432	·605	Rough pasture.
2433	12·021	Arable.
2434	83·690	Houses, rough pasture, gardens, &c.
2435	·379	Arable, &c.
2436	·647	Arable, houses, garden, &c.
2437	1·729	Arable.
2438	13·112	House, rough pasture, gardens, &c.
2439	1·191	Arable.
2440	·435	Arable, houses, &c.
2441	4·958	Rough pasture, &c.
2442	1·306	Arable, &c.
2443	1·300	Rough pasture, &c.
2444	·282	Arable, &c.
2445	·245	Arable, &c.
2446	4·717	Arable, &c.
2447	·315	Houses, garden, &c.
2448	1·069	Rough pasture, &c.
2449	5·466	Arable, houses, garden, &c.
2450	7·920	Arable, &c.
2451	·693	Arable.
2452	·501	Arable.
2453	8·857	Rough pasture, &c.
2454	·397	Houses, arable, &c.
2455	·607	Rough pasture, garden, &c.
2456	1·221	Arable, &c.
2457	·800	Arable.
2458	1·107	Rough pasture, and road.
2459	·418	Rough pasture.
2460	11·046	Arable.
2461	·890	Houses, rough pasture, &c.
2462	2·085	Arable, &c.
2463	·745	Rough pasture.
2464	4·357	Arable, &c.

No. on Plan.	Area in Acres.	Remarks.
2465	2·558	Arable.
2466	·825	Rough pasture, &c.
2467	·298	Rough pasture.
2468	1·803	Arable.
2469	2·448	Houses, rough pasture, garden, &c.
2470	1·563	Arable.
2471	·792	Rough pasture.
2472	1·933	Rough pasture, &c.
2473	·360	Arable, &c.
2474	·467	Rough pasture, &c.
2375	1·846	Arable.
2476	·378	Pond.
2477	97·693	Rough pasture, roads, &c.
2478	·206	Arable.
2479	3·004	Arable, houses, garden, &c.
2480	1·166	Arable.
2481	1·419	Arable.
2481a	·676	Rough pasture.
2482	1·367	Rough pasture.
2483	·144	Arable.
2484	·514	Houses, rough pasture, garden, &c.
2485	4·618	Arable, &c.
2486	12·667	Arable, &c.
2487	1·185	Rough pasture and road.
2488	·467	Houses, garden, &c.
2489	14·059	Arable, &c.
2490	4·582	Arable.
2491	1·833	Rough pasture, &c.
2492	·703	Arable.
2493	·399	Houses, yards, &c.
2494	·120	Garden.
2495	5·701	Arable, &c.
2496	·367	Houses, garden, &c.
2497	5·049	Arable.
2498	4·111	Rough pasture.
2499	·341	Houses, garden, &c.
2500	·767	Arable.
2501	8·705	Arable.
2502	4·113	Arable.
2503	4·660	Arable.
2504	12·302	Arable, &c.
2505	·577	Houses, yards, &c.
2506	·728	Arable, &c.
2507	·916	Arable.
2508	·210	Arable.
2509	·464	Arable, houses, &c.
2510	·506	Arable, &c.
2511	1·426	Arable, &c.
2512	·788	Road.
2513	·393	Houses, yard, &c.
2514	10·100	Arable.
2515	4·748	Arable.
2516	·439	Rough pasture, &c.
2517	1·018	Arable.
2518	2·655	Rough pasture, &c.
2519	·798	Arable, &c.
2520	4·579	House, rough pasture, gardens, &c.
2521	2·137	Arable, houses, garden, &c.
2521a	·765	Arable.
2522	1·223	Rough pasture, &c.
2523	·278	Rough pasture.
2524	·679	Arable.
2525	1·240	Houses, rough pasture, &c.
2526	·358	Arable.
2527	9·366	Arable, &c.
2528	·841	Houses, rough pasture, garden, &c.
2529	·412	Arable, &c.
2530	1·950	Arable, &c.
2531	6·739	Arable, &c.
2532	·475	House, rough pasture, garden, &c.
2533	2·835	Rough pasture, &c.
2534	11·516	Arable, &c.
2535	1·080	Houses, rough pasture, &c.
2536	1·584	Arable, &c.
2537	·440	Arable.
2538	1·171	Rough pasture, &c.
2539	·150	Arable.
2540	3·500	Rough pasture, &c.
2541	10·743	Arable, &c.
2542	3·287	Arable, &c.
2543	·575	Arable.
2544	7·531	Rough pasture, &c.
2545	1·987	Rough pasture, &c.
2546	·325	Arable and houses.
2547	8·419	Arable.
2548	6·104	Rough pasture, garden, &c.
2549	3·965	Arable, &c.
2550	·317	Houses, garden, &c.
2551	11·741	Arable, &c.
2552	7·745	Arable, &c.
2553	·556	Houses, rough pasture, and garden.

No. on Plan.	Area in Acres.	Remarks.	No. on Plan.	Area in Acres.	Remarks.
2554	·400	Houses, rough pasture, garden, &c.	2600	6·349	Houses, rough pasture, &c.
2555	4·880	Arable, &c.	2601	·800	Arable.
2556	11·348	Arable, &c.	2602	10·626	Rough pasture, &c.
2557	3·170	Arable.	2603	·530	Arable.
2558	·635	Houses, rough pasture, garden, &c.	2604	6·037	Arable, &c.
			2605	·256	Arable.
2559	3·684	Arable, &c.	2606	·823	Arable, &c.
2560	·429	Rough pasture.	2607	10·655	Houses, rough pasture, &c.
2561	·284	Houses, gardens, &c.			
2562	9·007	Arable, &c.	2608	1·336	Arable.
2563	1·152	Arable.	2609	·368	Arable.
2564	·919	Rough pasture.	2610	2 242	Rough pasture.
2565	·939	Arable.	2611	·276	Houses, rough pasture, &c.
2566	·422	Rough pasture, &c.			
2567	·072	Foreshore.	2612	8·166	Arable.
2568	·329	Foreshore.	2613	14·355	Rough pasture, &c.
2569	3·804	Rough pasture, &c.	2614	1·678	Foreshore.
2570	8·170	Arable, &c.	2615	5·434	Arable, &c.
2571	·556	Arable.	2616	·216	Foreshore.
2572	·293	Graveyard, &c.	2617	·150	Foreshore.
2573	2·716	Arable.	2618	·351	Foreshore.
2574	3·784	Arable.	2619	·436	Foreshore.
2575	·918	Rough pasture.	2620	27·108	Rough pasture, &c.
2576	4·665	Arable, &c.	2621	·258	Foreshore.
2577	15·143	Rough pasture, &c.	2622	7·897	Rough pasture, &c.
2578	·168	Foreshore.	2623	·654	Foreshore.
2579	3·173	Arable.	2624	·097	Foreshore.
2580	1·158	House, rough pasture, &c.	2625	28·536	Arable, &c.
			2626	3·444	Arable, &c.
2581	·160	House, garden, &c.	2627	3·086	Rough pasture and road.
2582	2·764	Arable.			
2583	·256	Rough pasture.	2628	·363	Arable.
2584	·602	Houses, rough pasture, gardens, &c.	2628a	·343	Arable.
			2629	·867	Rough pasture, &c.
2585	2·539	Arable, &c.	2630	1·018	Farmsteading, garden, &c.
2586	·363	Arable.			
2587	1·620	Rough pasture, &c.	2631	·119	Rough pasture.
2588	·421	Rough pasture.	2632	5·185	Arable.
2589	2·876	Arable, &c.	2633	·637	Road.
2590	·347	Houses, rough pasture, &c.	2634	9·745	Rough pasture, &c.
			2635	·378	Arable.
2591	11·594	Road.	2636	·386	Arable, &c.
2592	11·025	Arable.	2637	5·933	Rough pasture, roads, &c.
2593	2·361	Rough pasture, &c.			
2594	·186	Rough pasture.	2638	2·589	Rough pasture.
2595	1·656	Rough pasture, &c.	2639	6·551	Arable, house, &c.
2596	2·784	Arable.	2640	·584	Arable.
2597	1·606	Rough pasture and road.	2641	1·062	Arable.
			2642	6·166	Rough pasture.
2598	4·703	Arable, &c.	2643	1·220	Arable and house.
2599	1·381	Arable.	2644	·166	Stackyard.

No. on Plan.	Area in Acres.	Remarks.
2645	1·883	Rough pasture, &c.
2646	·215	Arable.
2647	·319	Arable, garden, &c.
2648	·362	Arable and house.
2649	1·185	Arable.
2650	2·020	Arable and rough pasture.
2651	·116	Rough pasture.
2652	·507	Arable.
2653	4·961	Rough pasture.
2654	·399	Arable, houses, and garden.
2655	·387	Stackyard.
2656	10·959	Arable and rough pasture.
2657	2·685	Rough pasture.
2658	3·784	Rough pasture.
2659	1·555	Rough pasture.
2660	·841	House, rough pasture, &c.
2661	·156	Arable.
2662	1·368	Arable.
2663	2·521	Rough pasture.
2664	4·086	Arable.
2665	3·066	Arable, &c.
2666	1·061	Arable.
2667	·940	Arable.
2668	1·547	Arable.
2669	·452	Rough pasture.
2670	·293	Rough pasture.
2671	1·973	Arable.
2672	3·681	Rough pasture, &c.
2673	16·681	Arable.
2674	·486	Houses, garden, &c.
2675	·520	Rough pasture, &c.
2676	·571	Rough pasture, &c.
2677	2·867	Arable, &c.
2678	·161	Rough pasture, &c.
2679	8·384	Arable.
2680	·525	Houses, gardens, &c.
2681	·337	Stackyard and garden.
2682	·427	Arable.
2683	·705	Rough pasture and road.
2684	·336	House, rough pasture, &c.
2685	3·579	Arable.
2686	1·264	Rough pasture and road.
2687	2·371	Arable, &c.
2688	·404	Rough pasture, &c.
2689	·537	Road.
2690	3·499	Arable.
2691	2·914	Arable, &c.
2692	4·144	Arable, &c.
2693	1·191	Arable, &c.
2694	·448	Rough pasture.
2695	·489	Rough pasture.
2696	1·662	Arable, &c.
2697	4·166	Arable, &c.
2698	1·100	Arable, &c.
2699	1·485	Rough pasture.
2700	·128	Rough pasture.
2701	·166	Arable, &c.
2701a	1·403	Stream.
2702	·444	Arable and rough pasture.
2703	3·108	Arable, &c.
2704	1·275	Arable.
2705	1·928	Rough pasture.
2706	·267	Rough pasture.
2707	9·866	Arable, house, &c.
2708	·199	Stackyard.
2709	1·987	Rough pasture.
2710	1·916	Arable.
2711	·410	Houses, rough pasture, &c.
2712	·275	Rough pasture.
2713	3·947	Arable and road.
2714	3·741	Rough pasture.
2715	·771	Arable.
2716	4·226	Arable, stream, &c.
2717	1·217	Stream, rough pasture, &c.
2718	5·209	Stream, rough pasture, &c.
2719	·907	Houses, garden, &c.
2720	12·678	Arable, &c.
2721	4·991	Arable, &c.
2722	4·900	Arable, &c.
2723	1·732	Arable, &c.
2724	1·955	Arable.
2725	1·890	Arable, &c.
2726	·915	Arable.
2727	·223	Road.
2728	5·354	Arable.
2729	·407	Rough pasture, &c.
2730	·621	Houses and rough pasture.
2731	5·365	Arable.
2732	2·052	Arable.
2733	·510	Rough pasture.
2734	·636	Rough pasture and arable.

No. on Plan.	Area in Acres.	Remarks.	No. on Plan.	Area in Acres.	Remarks.
2735	·345	Rough pasture.	2781	1·521	Arable.
2736	1·624	Rough pasture, &c.	2782	·234	Pasture, &c.
2737	1·000	Arable, &c.	2783	1·173	Arable.
2738	·732	Rough pasture and road.	2784	·323	Rough pasture.
			2785	·344	Houses, &c.
2739	3·349	Arable, &c.	2786	4·387	Arable.
2740	1·754	Arable, &c.	2787	2·237	Rough pasture.
2741	1·281	Arable.	2788	1·157	Rough pasture.
2742	·300	Rough pasture and road.	2789	1·342	Arable and rough pasture.
2743	1·388	Arable, &c.	2790	4·194	Rough pasture, &c.
2744	·449	Rough pasture.	2791	·764	Rough pasture.
2745	·503	Rough pasture.	2792	4·966	Arable.
2746	·184	House, garden, &c.	2793	·269	Arable.
2747	3·625	Arable.	2794	·274	Arable.
2748	·705	Rough pasture.	2795	12·088	Rough pasture.
2749	3·103	Arable and road.	2796	·149	Arable.
2750	1·858	Arable and road.	2797	·276	Arable.
2751	·605	Houses, garden, &c.	2798	·853	Arable.
2752	1·895	Arable.	2799	·158	Rough pasture.
2753	·341	Road.	2800	·397	Rough pasture and road.
2754	1·402	Arable.			
2755	·276	Road.	2801	1·601	Arable.
2756	·432	Arable, houses, &c.	2802	·315	Houses, arable, &c.
2757	·511	Rough pasture.	2803	·186	Rough pasture.
2758	·254	Arable, garden, and house.	2804	5·769	Arable, &c.
			2805	1·234	Rough pasture.
2759	·344	Houses, rough pasture, &c.	2806	·118	Rough pasture.
			2807	·226	Arable, &c.
2760	1·436	Arable.	2808	·798	Arable, &c.
2761	·164	Arable.	2809	1·565	Rough pasture, &c.
2762	·474	Rough pasture and road.	2810	·339	Arable.
			2811	·330	House, rough pasture, &c.
2763	·461	Arable, houses, &c.			
2764	1·078	Arable.	2812	·360	Arable, &c.
2765	2·159	Arable, &c.	2813	6·995	Arable.
2766	·715	Rough pasture.	2814	4·858	Arable.
2767	1·067	Arable.	2815	1·989	Rough pasture, &c.
2768	8·257	Rough pasture.	2816	3·132	Rough pasture, &c.
2769	·970	Rough pasture, &c.	2817	·538	Arable.
2770	1·724	Arable, &c.	2818	·666	Rough pasture.
2771	·230	House, rough pasture, &c.	2819	·370	Arable.
			2820	·582	Arable, &c.
2772	·771	Rough pasture.	2821	1·365	Rough pasture.
2773	3·293	Arable.	2822	·382	Arable and garden.
2774	2·333	Rough pasture.	2823	·539	Arable.
2775	38·700	Rough pasture, &c.	2824	46·146	Houses, rough pasture, &c.
2776	·924	Arable.			
2777	·181	Arable.	2825	2·006	Arable, &c.
2778	3·609	Rough pasture.	2826	·426	Houses, rough pasture, and garden.
2779	1·159	Rough pasture.			
2780	2·161	Arable.	2827	·555	Arable.

No. on Plan.	Area in Acres.	Remarks.	No. on Plan.	Area in Acres.	Remarks.
2828	·639	Arable, house, and garden.	2872	1·531	Rough pasture and road.
2829	·845	House, rough pasture, &c.	2873	·592	Arable.
			2874	·200	Arable and garden.
2830	75·033	Rough pasture, road, &c.	2875	4·436	Rough pasture, &c.
			2876	·278	Houses, garden, &c.
2831	65·529	Rough pasture, &c.	2877	·572	Arable.
2832	·244	Arable.	2878	·768	Arable, house, &c.
2833	·130	Arable.	2879	·540	Arable.
2834	·241	Arable.	2880	1·167	Arable.
2835	·427	Houses, rough pasture, garden, &c.	2881	2·906	House, rough pasture, &c.
2836	1·762	Arable, &c.	2882	1·051	Rough pasture.
2837	·175	Rough pasture.	2883	4·331	Arable, &c.
2838	·259	Rough pasture.	2884	2·156	Rough pasture.
2839	·259	Rough pasture and houses.	2885	2·430	Rough pasture and road.
2840	·108	Arable.	2886	4·571	Rough pasture, &c.
2841	6·257	Arable.	2887	1·530	Arable, &c.
2842	2·111	Arable.	2888	·884	Arable.
2843	4·055	Rough pasture.	2889	2·320	Arable.
2844	·247	Arable.	2890	·298	Rough pasture.
2845	·405	Rough pasture, &c.	2891	1·516	Rough pasture.
2846	3·599	Arable, &c.	2892	6·949	Arable and rough pasture.
2847	·304	Arable.			
2848	·219	Rough pasture.	2893	5·958	Wood.
2849	·401	Arable.	2894	19·132	Rough pasture, trees, &c.
2850	·288	Arable.			
2851	·514	Rough pasture.	2895	19·388	Rough pasture, trees, &c.
2852	3·580	Arable.			
2853	1·241	Rough pasture.	2896	7·756	Rough pasture, &c.
2854	1·354	Rough pasture.	2897	2·913	Pasture.
2855	·347	Rough pasture, &c.	2898	·852	Pasture.
2856	·740	Arable and road.	2899	·160	Rough pasture and arable.
2857	·882	Arable.			
2858	·349	Rough pasture, &c.	2900	·471	Rough pasture.
2859	1·602	Arable, &c.	2901	12·087	Pasture, &c.
2860	1·586	Arable.	2902	·528	Rough pasture.
2861	1·282	Arable.	2903	1·490	Rough pasture and road.
2862	1·420	Rough pasture.			
2863	·351	Arable.	2904	5·354	Rough pasture, &c.
2864	·605	Arable.	2905	·876	Stream, rough pasture, &c.
2865	·321	Rough pasture.			
2866	6·926	Rough pasture, &c.	2906	12·924	Mill dam.
2866a	·682	Arable.	2907	12·380	Rough pasture.
2867	·992	Arable and rough pasture.	2908	11·418	Pasture, &c.
			2909	20·329	Pasture, &c.
2868	·178	Arable.	2910	4·980	Pasture, stream, &c.
2869	·998	Arable.	2911	9·923	Rough pasture, trees, &c.
2870	·128	Arable.			
2871	5·948	Rough pasture and houses.	2912	2·594	Pasture and road.
			2913	3·388	Pasture and roads.

No. on Plan.	Area in Acres.	Remarks.	No. on Plan.	Area in Acres.	Remarks.
2914	·351	Arable.	2962	·249	Rough pasture.
2915	58·757	Rough pasture, &c.	2963	8·672	Arable.
2916	·865	Arable and rough pasture.	2964	13·267	Rough pasture, &c.
			2965	30·542	Rough pasture, &c.
2917	3·161	Rough pasture, &c.	2966	28·263	Rough pasture, &c.
2918	43·041	Rough pasture, &c.	2967	6·002	Arable, &c.
2919	15·217	Arable.	2968	10·128	Arable, &c.
2920	17·181	Arable.	2969	1·261	Rough pasture, &c.
2921	12·333	Arable.	2970	12·989	Arable.
2922	·594	Rough pasture.	2971	7·161	Arable.
2923	2·233	Arable, &c.	2972	5·297	Arable, &c.
2924	8·075	Rough pasture, &c.	2973	5·149	Rough pasture, &c.
2925	2·325	Mill dam.	2974	4·140	Arable, &c.
2926	1·407	Arable.	2975	2·831	Rough pasture and stream.
2927	5·714	Rough pasture, &c.			
2928	·193	House and garden.	2976	5·896	Rough pasture.
2929	9·021	Pasture, &c.	2977	12·783	Arable, &c.
2930	17·271	Arable and road.	2978	1·084	Arable.
2931	1·043	Pasture.	2979	1·860	Arable.
2932	1·108	Stackyard.	2980	5·771	Rough pasture, &c.
2933	·832	Farmsteading.	2981	2·626	Arable.
2934	18·971	Arable.	2982	·188	Houses, garden, &c.
2935	·456	Quarry.	2983	1·735	Arable, &c.
2936	19·280	Arable.	2984	6·306	Arable, &c.
2937	·202	Houses, &c.	2985	·447	Houses, rough pasture, &c.
2938	13·202	Arable, &c.			
2939	1·891	Arable.	2986	·887	Arable.
2940	1·303	Rough pasture.	2987	1·643	Arable, &c.
2941	1·485	Rough pasture.	2988	1·342	Arable and stream.
2942	11·785	Rough pasture, &c.	2989	4·263	Rough pasture, &c.
2943	·901	Arable and houses.	2990	5·834	Rough pasture.
2944	·609	Rough pasture, &c.	2991	3·695	Rough pasture, &c.
2245	·844	Arable.	2992	41·995	Arable, &c.
2946	1·158	Rough pasture, &c.	2993	·617	Arable and rough pasture.
2947	3·955	Rough pasture, &c.			
2948	·528	Furze.	2994	·564	Houses, rough pasture, and garden.
2949	·715	Furze.			
2950	7·456	Arable.	2995	4·464	Arable, &c.
2951	·534	Arable.	2996	1·092	Arable, houses, garden, &c.
2952	5·204	Houses, rough pasture, &c.			
			2997	8·804	Arable, &c.
2953	21·721	Arable, &c.	2998	2·760	Arable, &c.
2954	4·970	Road.	2999	1·116	Rough pasture.
2954a	·132	Houses, garden, &c.	3000	11·917	Arable, &c.
2955	·260	Rough pasture, &c.	3001	10·154	Arable.
2956	1·522	Arable.	3002	16·624	Rough pasture, &c.
2957	·127	Houses, rough pasture, and garden.	3003	7·464	Arable.
			3004	6·656	Arable, &c.
2958	·502	Rough pasture.	3005	1·901	Arable, &c.
2959	3·063	Arable.	3006	2·176	Arable, &c.
2960	·151	Houses, garden, &c.	3007	·661	Arable, &c.
2961	1·109	Arable.	3008	1·181	Arable.

No. on Plan.	Area in Acres.	Remarks.
3009	11·071	Arable.
3010	·204	Houses, garden, &c.
3011	·535	Road.
3012	1·190	Arable, &c.
3013	·467	Rough pasture and houses.
3014	9·450	Arable and road.
3015	5·273	Arable, &c.
3016	·482	Houses, rough pasture, &c.
3017	·859	Rough pasture, &c.
3018	3·134	Arable, &c.
3019	1·658	Arable.
3020	·922	Arable, &c.
3021	·632	Houses, rough pasture, &c.
3022	·480	Arable, &c.
3023	1·213	Arable.
3024	·161	House, garden, &c.
3025	2·878	Arable, &c.
3026	9·454	Arable, &c.
3027	3·188	Rough pasture, &c.
3028	2·664	Houses, rough pasture, &c.
3029	9·542	Arable.
3030	3·856	Houses, rough pasture, &c.
3031	1·489	Arable.
3032	4·720	Houses, rough pasture, &c.
3033	·607	Arable.
3034	2·620	Arable.
3035	·710	Arable, house, garden, &c.
3036	·502	Arable and houses.
3037	1·345	Rough pasture.
3038	·450	Rough pasture.
3039	7·773	Rough pasture, &c.
3040	·134	Arable.
3041	9·060	Arable, &c.
3042	·702	Rough pasture.
3043	28·710	Arable, &c.
3044	1·100	Houses, rough pasture, &c.
3045	·375	Arable, rough pasture, houses, &c.
3046	12·071	Arable.
3047	·462	Road.
3048	12·834	Arable, &c.
3049	1·772	Rough pasture, &c.
3050	·291	Houses, rough pasture, &c.
3051	17·481	Arable, &c.
3052	11·687	Arable, &c.
3053	·291	Rough pasture and garden.
3054	1·270	Houses, rough pasture, &c.
3055	5·822	Arable, &c.
3056	1·856	Rough pasture, &c.
3057	5·128	Rough pasture.
3058	8·319	Rough pasture and roads.
3059	·906	Arable, houses, &c.
3060	·884	Rough pasture, &c.
3061	2·497	Arable.
3062	3·121	Arable, &c.
3063	·324	Arable.
3064	7·130	Arable and rough pasture.
3065	3·659	Rough pasture.
3066	·445	Arable.
3067	2·636	Arable and road.
3068	4·107	Rough pasture, &c.
3069	1·583	Arable.
3070	·379	Houses, rough pasture, &c.
3071	1·340	Arable.
3072	3·933	Rough pasture.
3073	·515	Arable.
3074	3·943	Arable.
3075	7·028	Arable, &c.
3076	1·285	Arable, &c.
3077	1·361	Rough pasture.
3078	·505	Arable.
3079	5·612	Arable.
3080	·635	Rough pasture.
3081	1·641	Houses, rough pasture, &c.
3082	5·765	Arable.
3083	2·500	Houses, yards, gardens, &c.
3084	1·532	House, rough pasture, &c.
3085	1·209	Arable, house, garden, &c.
3086	·214	Rough pasture and pond.
3087	·449	Stackyard.
3088	1·999	House, rough pasture, &c.
3089	·861	Rough pasture, &c.
3090	1·272	Arable.
3091	4·390	Rough pasture, &c.

No. on Plan.	Area in Acres.	Remarks.	No. on Plan.	Area in Acres.	Remarks.
3092	4·258	Rough pasture and roads.	3135	2·843	House, rough pasture, &c.
3093	1·259	Arable.	3136	2·240	Rough pasture.
3094	4·506	Houses, rough pasture, &c.	3137	4·060	Rough pasture, &c.
			3138	1·340	Rough pasture.
3095	·379	Stackyard and house.	3139	1·160	Arable, &c.
3096	1·070	Rough pasture.	3140	1·236	Rough pasture, &c.
3097	20·134	Arable.	3141	1·114	Rough pasture, &c.
3098	1·843	Arable, house, garden, &c.	3142	2·224	Arable.
			3143	·802	Arable, &c.
3099	·407	Rough pasture, &c.	3144	8·076	House, rough pasture, &c.
3100	1·622	Arable.			
3101	6·128	Arable, &c.	3145	1·421	Arable.
3102	·543	Arable.	3146	1·273	Arable and garden.
3103	13·349	Arable, &c.	3147	·117	Road.
3104	·392	Rough pasture, &c.	3148	7·497	Rough pasture, furze, &c.
3105	2·617	Arable.			
3106	3·920	Arable.	3149	·106	Island (rough pasture).
3107	39·880	Arable.			
3108	10·748	Arable and rough pasture.	3150	·166	Island (rough pasture).
3109	12·401	Arable.	3151	3·909	Stream.
3110	16·209	Arable.	3152	8·126	Rough pasture.
3111	·330	Rough pasture.	3153	1·558	Pasture.
3112	4·588	Arable, &c.	3154	3·070	Arable and rough pasture.
3113	1·263	Rough pasture.			
3114	·651	Arable, &c.	3154a	·572	Stream.
3115	·765	Arable.	3155	7·385	Road.
3116	5·098	Rough pasture.	3156	1·415	Rough pasture, &c.
3117	·635	Houses, rough pasture, garden, &c.	3157	·627	Rough pasture, &c.
			3158	4·640	Rough pasture, furze, &c.
3118	·567	Arable.			
3119	14·042	Houses, rough pasture, &c.	3159	1·707	Arable.
			3160	1·651	Arable, &c.
3120	·853	Arable.	3161	·484	Houses, rough pasture, &c.
3121	·899	Rough pasture.			
3122	·133	Arable.	3162	3·974	Rough pasture, furze, &c.
3123	1·668	Arable and rough pasture.	3163	5·954	Rough pasture and furze.
3124	3·218	Arable and rough pasture.	3164	·372	Arable.
3125	1·899	Rough pasture, &c.	3165	1·168	Arable.
3126	11·226	Arable.	3166	·678	Rough pasture and stream.
3127	8·493	Arable.			
3128	1·079	Arable.	3167	·930	Arable, house, and garden.
3129	2·476	Houses, gardens, &c.			
3130	·784	Stackyard.	3168	·583	Arable.
3131	1·220	Houses, rough pasture, &c.	3169	2·627	Rough pasture, &c.
			3170	2·393	Arable.
3132	·478	Arable.	3171	·505	Arable, house, &c.
3133	1·103	Road.	3172	·588	Rough pasture, &c.
3134	24·284	Arable.	3173	·301	Arable.

No. on Plan.	Area in Acres.	Remarks.
3174	1·310	Arable, &c.
3175	1·041	Arable, &c.
3176	·536	Arable, house, &c.
3177	·629	Arable.
3178	·149	Rough pasture.
3179	1·775	Arable and stream.
3180	·479	Rough pasture.
3181	2·207	Arable, &c.
3182	2·873	Arable, &c.
3183	·779	Arable, &c.
3184	·322	Rough pasture.
3185	1·441	Houses, rough pasture, garden, &c.
3186	1·190	House, rough pasture, &c.
3187	4·455	Arable, &c.
3188	2·164	House, rough pasture, &c.
3189	1·731	Arable.
3190	5·963	Arable, &c.
3191	·212	House, garden, &c.
3192	6·539	Arable and rough pasture.
3193	·312	Houses, rough pasture, and garden.
3194	1·977	Arable.
3195	·500	Arable, &c.
3196	·841	Houses, rough pasture, &c.
3197	4·235	Arable, &c.
3198	2·493	Arable, &c.
3199	·407	House, rough pasture, &c.
3200	·983	Arable and road.
3201	4·619	Arable.
3202	7·987	Arable.
3203	6·138	Arable.
3204	·531	Arable.
3205	·200	Houses, garden, &c.
3206	5·136	Arable.
3207	1·297	Road.
3208	9·274	Arable, house, garden, &c.
3209	4·133	Arable, houses, garden, &c.
3210	7·224	Arable, &c.
3211	2·480	Arable and rough pasture.
3212	13·504	Arable.
3213	2·254	Arable.
3214	1·165	Arable.
3215	·612	Arable.
3216	·497	Rough pasture.
3217	·551	Rough pasture and gardens.
3218	·833	Arable.
3219	1·025	Rough pasture and houses.
3220	1·477	Arable.
3221	1·094	Rough pasture.
3222	·160	Rough pasture.
3223	·690	Rough pasture.
3224	2·142	Houses, rough pasture, &c.
3225	·786	Arable.
3226	7·567	Arable.
3227	·821	Arable and rough pasture.
3228	1·771	Rough pasture.
3229	·654	Arable, &c.
3230	9·942	Arable.
3231	8·748	Arable and houses.
3232	·706	Houses, garden, &c.
3233	6·694	Arable.
3234	7·047	Arable.
3235	1·838	Arable and house.
3236	5·066	Arable and houses.
3237	·526	Houses, gardens, &c.
3238	1·431	Arable and house.
3239	·163	Arable.
3240	·689	Houses, gardens, &c.
3241	3·610	Arable, &c.
3242	1·025	Houses, gardens, &c.
3243	·277	Arable.
3244	·265	Church and ornamental ground.
3245	·269	Arable.
3246	·228	Houses, garden, &c.
3247	·149	Arable.
3248	·159	Houses, garden, and yard.
3249	6·761	Arable.
3250	9·959	Arable, &c.
3251	·997	Houses, rough pasture, &c.
3252	·303	Houses, rough pasture, &c.
3253	4·343	Arable.
3254	·340	Road.
3255	·528	House and yard.
3256	10·837	Arable, house, &c.
3257	·498	Rough pasture, &c.
3258	4·522	Arable.
3259	4·492	Arable, &c.

No. on Plan.	Area in Acres.	Remarks.	No. on Plan.	Area in Acres.	Remarks.
3260	1·938	Arable.	3305	·418	Wood.
3261	1·079	Arable.	3306	·177	Furze.
3262	1·187	Arable.	3307	·715	Wood.
3263	2·323	Arable.	3308	·167	Rough pasture.
3264	·171	Houses, garden, &c.	3309	·456	Wood.
3265	·176	Houses, garden, and yard.	3310	·373	Wood.
			3311	·299	Wood.
3266	2·527	Arable.	3312	·865	Wood.
3267	1·962	Arable.	3313	1·220	Arable.
3268	·225	House, garden, &c.	3314	·852	Arable.
3269	·132	House, garden, &c.	3315	·494	Rough pasture and trees.
3270	1·855	Arable.			
3271	·211	Road.	3316	·589	Wood.
3272	1·509	Road.	3317	39·696	Arable, &c.
3273	·323	Houses, gardens, and yards.	3318	1·361	Rough pasture.
			3319	2·828	Rough pasture, &c.
3274	5·577	Arable, &c.	3320	·688	Arable.
3275	3·415	Arable.	3321	2·098	Arable, garden, &c.
3276	·252	Houses and yard.	3322	·199	Furze.
3277	·138	Houses and yard.	3323	.754	Rough pasture.
3278	5·245	Arable.	3324	1·765	Road.
3279	2·386	Road.	3325	11·381	Arable, &c.
3280	4·999	Arable.	3326	·795	House, rough pasture, &c.
3281	2·395	Rough pasture, &c.			
3282	2·490	Arable, &c.	3327	1·012	Rough pasture, &c.
3283	1·174	Rough pasture.	3328	·269	Wood.
3284	8·572	Arable.	3329	·458	Arable and trees.
3285	·409	Houses, gardens, &c.	3330	·684	Rough pasture.
3286	·130	Rough pasture.	3331	10·001	Wood, &c.
3287	·438	Wood.	3332	·802	Houses, garden, &c.
3288	19·103	Arable.	3333	·911	Wood.
3289	·418	Furze.	3334	·369	Arable.
3290	·207	Furze, pond, &c.	3335	·202	Rough pasture.
3291	7·984	Arable, &c.	3336	·514	Rough pasture, &c.
3292	·797	Rough pasture, &c.	3337	12·672	Arable, &c.
3293	2·674	Arable, houses, garden, &c.	3338	2·039	Rough pasture.
			3339	16·505	Arable.
3294	3·844	Arable.	3340	5·747	Arable.
3295	1·470	Road.	3341	6·529	Arable, &c.
3295a	·191	Rough pasture.	3342	3·032	Road.
3296	5·445	Arable.	3343	3·161	Arable, &c.
3297	1·659	Rough pasture.	3344	3·423	Arable.
3298	17·301	Arable and rough pasture.	3345	·420	Houses, rough pasture, &c.
3299	·371	Wood.	3346	·218	Arable, house, &c.
3300	·185	Garden.	3347	13·433	Arable, &c.
3301	·304	House, rough pasture, and road.	3348	16·137	Arable.
			3349	·391	Arable and pond.
3302	·327	Wood.	3350	·620	Farmsteading.
3303	1·045	Rough pasture and trees.	3351	9·127	Arable.
			3352	·939	Furze.
3304	1·325	Furze, &c.	3353	17·256	Arable, &c.

No. on Plan.	Area in Acres.	Remarks.
3354	·458	Rough pasture.
3355	·534	Rough pasture.
3356	1·710	Arable, &c.
3357	·218	Arable and houses.
3358	6·958	Arable, &c.
3359	2·113	Rough pasture.
3360	·304	Houses, gardens, &c.
3361	3·507	Arable, &c.
3362	6·232	Arable, &c.
3363	1·864	Arable, house, garden, &c.
3364	1·602	Arable.
3365	1·720	Arable and road.
3366	·692	Arable, houses, garden, &c.
3367	1·092	Arable.
3368	·530	House, rough pasture, garden, &c.
3369	4·145	Arable.
3370	2·691	Arable.
3371	6·509	Arable, &c.
3372	·253	Houses, garden, &c.
3373	1·188	Road.
3374	5·080	Arable.
3375	5·007	Arable, &c.
3376	·272	Houses, garden, &c.
3377	1·758	House, rough pasture, garden, &c.
3378	1·773	Arable, &c.
3379	3·311	Arable, house, &c.
3380	2·404	Arable.
3381	1·295	House, rough pasture, garden, &c.
3382	.830	Arable, &c.
3383	·987	Arable, &c.
3384	·710	Houses, rough pasture, &c.
3385	·570	Arable and rough pasture.
3386	·555	Rough pasture and garden.
3387	·319	Houses, &c.
3388	1·822	Arable, house, &c.
3389	·273	House, rough pasture, and gardens.
3390	3·146	Arable.
3391	3·328	Arable.
3392	·475	Houses, garden, &c.
3393	·133	Arable.
3394	5·259	Arable.
3395	1·069	Rough pasture.
3396	·650	Rough pasture.
3397	1·100	Arable.
3398	1·106	Road.
3399	·523	Rough pasture, &c.
3400	·828	Arable.
3401	·701	Arable.
3402	·500	Rough pasture.
3403	2·031	Arable, houses, &c.
3404	2·383	Arable, houses, and garden.
3405	12·073	Rough pasture.
3406	5·919	Rough pasture.
3407	2·814	Rough pasture.
3408	·862	Rough pasture, &c.
3409	3·084	Rough pasture, &c.
3410	3·114	Rough pasture and road.
3411	11·568	Arable.
3412	3·991	Rough pasture, &c.
3413	4·080	Arable, &c.
3414	17·030	Arable, &c.
3415	1·247	Rough pasture.
3416	·481	Rough pasture.
3417	16·705	Arable and rough pasture.
3418	2·234	Arable.
3419	·130	Houses, garden, &c.
3420	7·188	Arable.
3421	11·213	Rough pasture, &c.
3422	·143	Pond.
3423	2·048	Arable, &c.
3424	3·444	Arable, &c.
3425	·467	Houses, garden, &c.
3426	3·957	Arable, &c.
3427	3·992	Arable, &c.
3428	·227	Houses and rough pasture.
3429	1·486	Arable, &c.
3430	2·279	Arable.
3431	·648	Houses, rough pasture, and garden.
3432	4·821	Arable.
3433	5·179	Arable and rough pasture.
3434	·607	Houses, rough pasture, &c.
3435	1·458	Arable.
3436	1·667	Arable and road.
3437	1·254	Arable.
3438	·287	Houses, rough pasture, &c.
3439	1·615	Arable and road.
3440	·557	Rough pasture.

No. on Plan.	Area in Acres.	Remarks.	No. on Plan.	Area in Acres.	Remarks.
3441	2·264	Arable and road.	3485	·141	Houses and garden.
3442	2·699	Rough pasture, &c.	3486	1·773	Arable.
3443	1·241	Arable.	3487	1·009	Houses, rough pasture, &c.
3444	·237	Rough pasture.			
3445	·226	House, rough pasture, &c.	3488	1·220	Arable.
			3489	·391	Rough pasture, &c.
3446	·503	Rough pasture.	3490	1·182	Arable.
3447	2·759	Arable, &c.	3491	1·459	Arable, &c.
3448	7·525	Arable, &c.	3492	·947	Arable.
3449	·326	Houses, garden, &c.	3493	8·678	Arable, &c.
3450	3·733	Arable, house, &c.	3494	7·826	Arable.
3451	3·839	Arable and road.	3495	8·413	Arable, house, &c.
3452	·686	Houses, rough pasture, and gardens.	3496	·658	Arable.
			3497	1·920	Arable, houses, &c.
3453	2·975	Arable, &c.	3498	·685	Arable.
3454	3·284	Arable, &c.	3499	·949	House, rough pasture, garden, &c.
3455	·748	Houses, rough pasture, &c.			
			3500	4·795	Arable and road.
3456	7·506	Arable, &c.	3501	·201	House, yard, &c.
3457	1·842	Road.	3502	8·477	Arable.
3458	9·318	Arable, &c.	3503	4·148	Rough pasture and stream.
3459	·211	Houses, garden, &c.			
3460	·478	Houses, rough pasture, &c.	3504	4·040	Arable.
			3505	2·880	Arable.
3461	·445	Arable.	3506	7·785	Arable, &c.
3462	4·059	Rough pasture, &c.	3507	8·335	Arable.
3463	2·663	Arable, &c.	3508	8·052	Arable.
3464	1·042	Arable.	3509	16·097	Arable, &c.
3465	·603	Houses, garden, and rough pasture.	3510	·235	Arable.
			3511	3·589	Rough pasture, &c.
3466	·259	Quarry.	3512	2·994	Arable.
3467	6·386	Arable, &c.	3513	·231	Houses, garden, &c.
3468	·299	Rough pasture.	3514	5·932	Arable, &c.
3469	·487	Houses, &c.	3515	2·360	Houses, rough pasture, &c.
3470	·238	Arable and house.			
3471	·742	Houses, rough pasture, garden, &c.	3516	1·666	Arable.
			3517	2·187	Arable.
3472	2·527	Arable.	3518	2·157	Road.
3473	2·941	Arable.	3519	5·641	Arable.
3474	8·815	Arable.	3520	1·925	Arable.
3475	·373	Rough pasture.	3521	7·853	Arable.
3476	·336	Rough pasture, &c.	3522	23·999	Pasture, &c.
3477	23·239	Arable, &c.	3523	5·267	Pasture, &c.
3478	18·281	Arable.	3524	23·328	Arable, &c.
3479	12·065	Arable.	3525	1·252	Rough pasture, &c.
3480	5·964	Road.	3526	·522	Rough pasture, &c.
3481	6·664	Arable.	3527	1·138	Water.
3482	·314	Houses, rough pasture, &c.	3528	·341	Rough pasture.
			3529	1·260	Rough pasture, &c.
3483	2·954	Arable.	3530	12·448	Arable, &c.
3484	·540	Houses, rough pasture, &c.	3531	·904	Houses, rough pasture, garden, &c.

No. on Plan.	Area in Acres.	Remarks.	No. on Plan.	Area in Acres.	Remarks.
3532	6·499	Rough pasture, &c.	3582	7·018	Arable, &c.
3532a	·230	Rough pasture.	3583	·141	Garden.
3533	11·741	Rough pasture.	3584	4·898	Rough pasture, &c.
3534	1·752	Arable.	3585	8·763	Arable, &c.
3535	1·022	Rough pasture.	3586	·937	Pond.
3536	2·056	Arable.	3587	1·963	Arable, &c.
3537	1·363	Rough pasture, &c.	3588	·241	Rough pasture.
3538	5·328	Arable.	3589	·573	Rough pasture, &c.
3539	·947	Rough pasture, &c.	3590	9·432	Arable.
3540	·737	Rough pasture.	3591	·261	Houses, garden, &c.
3541	2·394	Arable, &c.	3592	7·927	Arable.
3542	1·268	Arable.	3593	·854	Rough pasture.
3543	27·819	Arable.	3594	11·224	Rough pasture, &c.
3544	3·139	Rough pasture.	3595	·730	Foreshore.
3545	1·388	Rough pasture, &c.	3596	10·372	Rough pasture, &c.
3546	·973	Foreshore.	3597	4·485	Arable.
3547	28·166	Arable.	3598	2·924	Rough pasture, &c.
3548	9·252	Arable.	3599	·628	Houses, garden, &c.
3549	·403	Houses, rough pasture, &c.	3600	·329	Houses, rough pasture, &c.
3550	6·287	Arable.	3601	3·009	Arable.
3551	·632	Rough pasture.	3602	1·340	Arable.
3552	·271	Houses, &c.	3603	1·687	Rough pasture.
3553	24·299	Arable.	3604	9·041	Arable, houses, &c.
3554	·380	Houses and gardens.	3605	·292	Rough pasture.
3555	29·587	Arable.	3606	3·597	Arable.
3556	1·320	Road.	3607	·593	Rough pasture.
3557	27·993	Arable.	3608	1·175	Rough pasture, &c.
3558	64·317	Pasture, &c.	3609	15·423	Arable, &c.
3559	·165	Garden.	3610	·316	Houses, rough pasture, &c.
3560	·811	Pasture.			
3561	30·505	Arable.	3611	8·070	Arable, &c.
3562	381	Mill dam.	3612	1·470	Houses, rough pasture, &c.
3563	3·197	Arable, &c.			
3564	1·500	Farmsteading, &c.	3613	6·259	Arable, &c.
3565	17·915	Arable.	3614	6·517	Arable, &c.
3566	1·913	Road.	3615	6·741	Arable, &c.
3567	8·945	Arable and house.	3616	9·194	Arable.
3568	1·233	Arable, &c.	3617	5·757	Rough pasture, &c.
3569	5·958	Rough pasture, &c.	3618	·709	Foreshore.
3570	·302	Foreshore.	3619	20·941	Rough pasture, &c.
3571	1·897	Rough pasture, &c.	3620	1·729	Foreshore.
3572	·737	Foreshore.	3621	·287	Foreshore.
3573	·385	Foreshore.	3622	11·781	Arable, &c.
3574	1·640	Foreshore.	3622a	2·260	Arable.
3575	·415	House, garden, &c.	3623	·200	Houses and yards.
3576	24·858	Arable, &c.	3623a	6·711	Rough pasture, &c.
3577	28·339	Rough pasture, &c.	3624	1·234	Arable.
3578	25·205	Arable, &c.	3625	6·486	Arable.
3579	16·730	Arable, &c.	3626	·477	Rough pasture.
3580	2·475	Rough pasture.	3627	1·730	Rough pasture.
3581	12·534	Arable and road.	3628	·637	Road.

No. on Plan.	Area in Acres.	Remarks.	No. on Plan.	Area in Acres.	Remarks.
3629	·361	Rough pasture.	3679	1·249	Arable.
3630	·626	Arable, &c.	3680	1·082	Rough pasture.
3631	8·538	Rough pasture.	3681	·447	Arable.
3632	3·342	Arable.	3682	1·987	Rough pasture.
3633	3·630	Arable.	3683	3·567	Arable.
3634	1·217	Rough pasture, &c.	3684	9·294	Rough pasture.
3635	1·817	Arable.	3685	7·541	Rough pasture.
3636	1·295	Rough pasture.	3686	10·402	Rough pasture.
3637	·382	Arable.	3687	1·964	Arable, &c.
3638	·239	Rough pasture.	3688	·300	Road.
3639	4·285	Arable, &c.	3689	3·314	Arable, &c.
3640	·889	Rough pasture, &c.	3690	·526	Rough pasture.
3641	10·338	Arable, &c.	3691	·586	Arable.
3642	8·069	Arable, &c.	3692	·885	Arable, &c.
3643	·236	Stackyard.	3693	1·354	Houses, rough pasture, &c.
3644	·590	Houses, yards, &c.			
3645	4·930	Rough pasture, &c.	3694	7·336	Rough pasture, &c.
3646	1·486	Arable.	3695	·570	Arable, houses, garden, &c.
3647	1·921	Arable.			
3648	1·000	Houses, garden, &c.	3696	·243	Houses, garden, &c.
3649	1·919	Arable.	3697	·383	Arable.
3650	2·974	Arable.	3698	·206	Arable.
3651	2·048	Arable.	3699	10·616	Rough pasture, &c.
3652	·889	Houses, yards, gardens, &c.	3700	1·963	Road.
			3701	15·507	Arable.
3653	3·064	Arable.	3702	23·727	Rough pasture.
3654	·246	Road.	3703	·551	Arable.
3654a	1·477	Stream.	3704	·469	Houses, yards, &c.
3655	2·555	Arable.	3705	·467	Rough pasture.
3656	·477	Rough pasture.	3706	2·378	Arable, &c.
3657	5·908	Arable.	3707	·625	Arable.
3658	3·500	Arable.	3708	1·884	Rough pasture.
3659	2·392	Arable, &c.	3709	1·894	Arable.
3660	·671	Rough pasture.	3710	7·055	Arable, &c.
3661	1·150	Rough pasture.	3711	2·051	Rough pasture, &c.
3662	·862	Farmsteading, &c.	3712	·289	Arable.
3663	11·394	Arable, &c.	3713	·258	Arable.
3664	·794	Farmsteading.	3714	3·840	Arable.
3665	4·834	Arable.	3715	·705	Arable.
3666	·893	Rough pasture.	3716	·528	Houses, rough pasture, &c.
3667	2·377	Rough pasture.			
3668	3·049	Rough pasture.	3717	·199	Arable.
3669	7·928	Arable.	3718	2·110	Arable, houses, &c.
3670	9·065	Rough pasture, &c.	3719	1·532	Houses, yards, &c.
3671	3·101	Rough pasture.	3720	2·504	Arable, &c.
3672	·706	Arable.	3721	4·873	Arable, &c.
3673	·585	Arable.	3722	4·795	Arable, &c.
3674	2·460	Rough pasture, &c.	3723	5·273	Arable, &c.
3675	4·809	Arable, &c.	3724	19·627	Rough pasture, &c.
3676	1·768	Arable.	3724a	·290	Rough pasture and houses.
3677	19·256	Arable, &c.			
3678	·510	Rough pasture.	3725	·197	Rough pasture.

No. on Plan.	Area in Acres.	Remarks.
3726	3·566	Arable.
3727	1·857	Arable, &c.
3728	·318	Houses, garden, &c.
3729	1·165	Arable, &c.
3730	4·517	Arable, &c.
3731	·965	Arable.
3732	1·365	Rough pasture.
3733	4·582	Arable.
3734	·330	Arable.
3735	·501	Rough pasture.
3736	·324	Houses, yards, &c.
3737	·820	Arable and rough pasture.
3738	·153	Houses, &c.
3739	·511	Loch.
3740	2·633	Rough pasture.
3741	·767	House, rough pasture, garden, &c.
3742	3·196	Arable.
3743	·927	Arable.
3744	·289	Arable and garden.
3745	·158	Houses and yard.
3746	3·194	Arable, &c.
3747	4·516	Arable, &c.
3748	2·802	Rough pasture, &c.
3749	·302	Arable.
3750	1·858	Arable and rough pasture.
3751	·803	Rough pasture, &c.
3752	·375	Arable.
3753	3·592	Arable.
3754	1·101	Arable, &c.
3755	·230	Houses, garden, &c.
3756	3·635	Arable.
3757	4·121	Rough pasture.
3758	·883	Arable and rough pasture.
3759	1·538	Arable.
3760	2·253	House, rough pasture, &c.
3761	1·293	Arable.
3762	·442	Arable, rough pasture, and house.
3763	1·761	Arable, rough pasture, &c.
3764	·478	Rough pasture.
3765	1·002	Arable.
3766	·322	Arable, &c.
3767	·715	Arable, houses, &c.
3768	1·639	Arable.
3769	·647	Arable.
3770	·673	Arable & rough pasture.
3771	1·797	Arable and road.
3772	2·268	Rough pasture.
3773	·586	Houses, yards, &c.
3774	·651	Arable.
3775	1·741	Arable.
3776	2·682	Arable.
3777	4·359	Arable.
3778	2·403	Arable.
3779	1·235	Arable.
3780	·823	Rough pasture.
3781	·734	Arable, house, garden, &c.
3782	·678	Road.
3783	4·638	Rough pasture, &c.
3784	1·913	Arable.
3785	3·020	Rough pasture and house.
3786	6·707	Arable.
3787	5·538	Arable.
3788	2·058	Arable and rough pasture.
3789	·509	Rough pasture.
3790	·361	Arable.
3791	·496	Road.
3792	1·649	Arable.
3793	1·219	Arable.
3794	1·245	Arable.
3795	3·839	Arable.
3796	·338	Rough pasture.
3797	3·468	Arable.
3798	6·046	Arable, &c.
3799	·527	Arable, houses, &c.
3800	·352	Rough pasture.
3801	10·323	Rough pasture.
3802	·388	House, gardens, &c.
3803	2·512	Rough pasture, &c.
3804	·812	Arable, houses, &c.
3805	1·824	Rough pasture.
3806	4·094	Arable.
3807	4·363	Arable.
3808	·889	Rough pasture.
3809	·680	Houses, rough pasture, &c.
3810	·724	Arable.
3811	·306	Rough pasture.
3812	1·517	Arable, &c.
3813	·571	Arable.
3813a	·361	Rough pasture.
3814	1·230	Arable, &c.
3815	1·361	Arable and rough pasture.
3816	·981	Arable.

No. on Plan.	Area in Acres.	Remarks.	No. on Plan.	Area in Acres.	Remarks.
3817	2·158	Arable.	3866	2·328	Arable, &c.
3818	1·298	Arable.	3866a	1·799	Stream.
3819	·930	Arable.	3867	18·541	Arable.
3820	1·252	Houses, rough pasture, &c.	3868	1·334	Arable.
			3869	6·074	Arable.
3821	·845	Arable.	3870	·458	Rough pasture, &c.
3822	·622	Arable.	3871	6·592	Arable.
3823	·222	Arable, house, &c.	3872	·554	Houses, yards, garden, &c.
3824	·307	Arable and garden.			
3825	·594	Arable.	3873	·495	Rough pasture, &c.
3826	4·598	Arable, &c.	3874	4·550	Arable.
3827	5·186	Arable, &c.	3875	·526	Houses, yards, garden, &c.
3828	7·262	Arable, &c.			
3829	·197	House, garden, &c.	3876	6·221	Arable.
3830	1·656	Arable, house, &c.	3877	7·036	Rough pasture, &c.
3831	·269	Rough pasture.	3878	·339	Arable and rough pasture.
3832	·219	Arable and house.			
3833	1·694	Rough pasture, &c.	3879	16·328	Arable, &c.
3834	1·250	Arable, houses, &c.	3880	4·212	Arable.
3835	·775	Arable and rough pasture.	3881	2·605	Arable.
			3882	·608	Arable.
3836	·482	Arable.	3883	4·138	Rough pasture.
3837	·207	House, garden, &c.	3884	2·567	Arable.
3838	·298	Arable and house.	3885	·307	Arable.
3839	1·057	Arable, house, &c.	3886	10·037	Rough pasture, &c.
3840	·906	Arable, &c.	3887	4·148	Rough pasture.
3841	·311	Arable.	3888	·762	Arable.
3842	2·769	Arable, &c.	3889	·281	Rough pasture.
3843	1·335	Rough pasture.	3890	2·463	Arable.
3844	6·620	Arable, &c.	3891	·672	Rough pasture, &c.
3845	5·277	Arable.	3892	·781	Rough pasture, &c.
3846	8·866	Arable, &c.	3893	1·908	Rough pasture, &c.
3847	11·388	Arable, &c.	3894	3·151	Wood.
3848	·676	Arable.	3895	5·972	Arable.
3849	·279	Houses, rough pasture, &c.	3896	1·459	Rough pasture.
			3897	1·780	Arable.
3850	3·277	Arable.	3898	·400	Rough pasture.
3851	·136	Arable and house.	3899	2·241	Rough pasture.
3852	1·712	Arable, &c.	3900	·697	Arable.
3853	·897	Rough pasture, &c.	3901	·292	Arable.
3854	·679	Rough pasture, &c.	3902	·862	Arable, &c.
3855	·370	Arable.	3903	·416	Rough pasture.
3856	·765	Houses, yards, &c.	3904	·376	Rough pasture.
3857	7·838	Arable, &c.	3905	4·446	Wood.
3858	·670	Arable, houses, &c.	3906	·386	Arable.
3859	·202	Rough pasture.	3906a	1·271	Arable.
3860	1·552	Arable.	3907	3·459	Wood.
3861	·888	Rough pasture.	3908	·919	Arable and wood.
3862	·840	Rough pasture.	3909	22·080	Arable.
3863	1·406	Arable.	3910	·734	Arable.
3864	4·030	Arable.	3911	21·665	Rough pasture.
3865	·846	Rough pasture.	3912	5·175	Rough pasture.

No. on Plan.	Area in Acres.	Remarks.	No. on Plan.	Area in Acres.	Remarks.
3913	1·048	Arable.	3963	·289	Rough pasture.
3914	4·221	Arable, &c.	3964	2·651	Rough pasture.
3915	·697	Rough pasture.	3965	·493	Arable.
3916	·782	Arable, &c.	3966	·847	Arable, &c.
3917	·526	Arable.	3967	4·794	Arable, houses, &c.
3918	·944	Rough pasture, &c.	3968	1·945	Rough pasture.
3919	·728	Arable, &c.	3969	·430	Arable, &c.
3920	1·795	Arable.	3970	1·937	Arable.
3921	·411	Arable, house, &c.	3971	1·345	Arable, house, &c.
3922	458·711	Rough pasture, &c.	3972	·830	Arable.
3923	·504	Arable.	3973	6·731	Rough pasture.
3924	·389	Stackyard and houses.	3974	1·399	Arable, houses, &c.
3925	·262	Arable.	3975	1·169	Rough pasture.
3925a	·681	Houses, &c.	3976	2·582	Arable, house, garden, &c.
3926	·174	Garden.			
3927	·465	Arable, &c.	3977	1·981	Arable.
3928	·271	Arable.	3978	·296	Arable.
3929	2·492	Rough pasture.	3979	·413	Houses, rough pasture, &c.
3930	·591	Arable.			
3931	1·201	Arable, &c.	3980	·218	Arable.
3932	·552	Rough pasture.	3981	·239	Arable.
3933	23·108	Arable.	3982	·535	Arable.
3934	3·217	Arable.	3983	4·605	Rough pasture.
3935	1·420	Rough pasture.	3984	·980	Arable and rough pasture.
3936	1·499	Arable.			
3937	·301	Houses, &c.	3985	2·981	Arable.
3938	·717	Arable.	3986	1·432	Arable.
3939	1·816	Arable, house, &c.	3987	·332	Arable and house.
3940	·389	Arable and house.	3988	·402	Stackyard.
3941	·230	Arable, &c.	3989	2·500	Arable, &c.
3942	1·199	Arable, &c.	3990	·312	Arable.
3943	·485	Arable.	3991	2·369	Arable and rough pasture.
3944	1·419	Arable, house, garden, &c.	3992	72·206	Houses, rough pasture, gardens, &c.
3945	1·240	Rough pasture.			
3946	·575	Arable.	3993	·462	Arable.
3947	·699	Rough pasture.	3994	·801	Arable, houses, &c.
3948	·619	Arable.	3995	1·620	Arable, &c.
3949	·562	Arable.	3996	·771	Houses, gardens, &c.
3950	1·069	Arable.	3997	1·771	Rough pasture, &c.
3951	·220	Arable.	3998	2·429	Arable, &c.
3952	·880	Arable.	3999	3·196	Arable, &c.
3953	1·469	Rough pasture.	4000	·422	Rough pasture.
3954	1·718	Arable and house.	4001	·678	Arable.
3955	1·332	Rough pasture, &c.	4002	2·438	Arable, &c.
3956	4·662	Arable.	4003	·336	Arable.
3957	·585	Stackyard, house, &c.	4004	14·652	Rough pasture, &c.
3958	·452	Rough pasture.	4005	3·635	Rough pasture.
3959	·545	Rough pasture.	4006	6·335	Rough pasture, &c.
3960	1·866	Arable.	4007	·898	Rough pasture, &c.
3961	1·454	Rough pasture.	4008	11·201	Arable.
3962	3·036	Arable.	4009	10·713	Arable&roughpasture.

No. on Plan.	Area in Acres.	Remarks.
4010	11·335	Arable.
4011	10·133	Rough pasture.
4012	2·886	Arable.
4013	·629	Rough pasture, &c.
4014	4·399	Arable and rough pasture.
4015	3·898	House, rough pasture, &c.
4016	5·565	Arable, houses, &c.
4017	12·064	Arable and road.
4018	11·883	Arable, &c.
4019	8·548	Road.
4020	1·952	Arable.
4021	·278	Houses, rough pasture, &c.
4022	59·136	House, rough pasture, garden, &c.
4023	3·992	Arable.
4024	8·436	Arable.
4025	2·162	Arable, &c.
4026	4·338	Arable.
4027	2·516	Rough pasture, &c.
4028	1·512	Rough pasture, &c.
4029	1·593	Houses, rough pasture, &c.
4030	·321	Rough pasture.
4031	·946	Pasture, &c.
4032	·746	Rough pasture and roads.
4033	·451	Arable.
4034	·148	Arable.
4035	4·604	Arable, &c.
4036	·378	Houses, rough pasture, &c.
4037	7·657	Arable.
4038	2·426	Rough pasture.
4039	4·387	Rough pasture and stream.
4040	·855	Arable.
4041	5·007	Arable, &c.
4042	·340	Houses, garden, &c.
4043	17·842	Rough pasture, &c.
4044	10·096	Rough pasture, &c.
4045	·767	Arable.
4046	4·631	Arable, &c.
4047	·628	Arable and road.
4048	1·166	Houses, ornamental ground, &c.
4049	4·568	Arable.
4050	·250	Rough pasture.
4051	·750	Rough pasture and arable.
4052	6·354	Arable, &c.
4053	1·488	Rough pasture.
4054	·350	Arable.
4055	·348	Arable.
4056	5·709	Rough pasture, &c.
4057	1·493	Arable, &c.
4058	·700	Arable, &c.
4059	54·270	House, rough pasture, &c.
4060	·266	Arable.
4061	6·267	Arable.
4062	32·916	Rough pasture, &c.
4063	27·811	Rough pasture, &c.
4064	3·930	Arable, &c.
4065	·437	Houses, yards, &c.
4066	·262	Rough pasture.
4067	·388	Rough pasture, &c.
4068	2·228	Pasture and road.
4069	5·583	House, rough pasture, &c.
4070	52·583	Rough pasture, furze, &c.
4071	16·692	Rough pasture, &c.
4072	2·321	Rough pasture, &c.
4073	6·266	Pasture, &c.
4074	3·883	Pasture, &c.
4075	2·004	Rough pasture.
4076	2·688	Pasture, &c.
4077	4·431	Pasture, &c.
4078	1·479	Pasture.
4079	4·470	Rough pasture and furze.
4080	1·916	Wood.
4081	14·407	Rough pasture and furze.
4082	·437	Rough pasture.
4083	19·463	Arable.
4084	35·747	Rough pasture, &c.
4085	14·323	Arable, &c.
4086	18·559	Arable, &c.
4087	·358	Houses, garden, &c.
4088	·309	Rough pasture.
4089	22·706	Arable, &c.
4090	·621	Rough pasture.
4091	3·496	Road.
4092	2·059	Wood.
4093	21·750	Rough pasture, trees, &c.
4094	1·617	Arable.
4095	4·935	Rough pasture.
4096	3·107	Rough pasture, &c.
4097	·087	Wood.

No. on Plan.	Area in Acres.	Remarks.
4098	1·176	Furze, &c.
4099	·905	Arable.
4100	8·907	Rough pasture, &c.
4101	·779	Rough pasture.
4102	12·912	Pasture.
4103	6·900	Pasture, trees, &c.
4104	2·466	Pasture.
4105	9·508	Wood.
4106	·178	Pond.
4107	·409	Rough pasture.
4108	6·711	Pasture.
4109	8·717	Rough pasture.
4110	2·437	Road.
4111	17·275	Arable.
4112	19·704	Arable.
4113	21·119	Arable, &c.
4114	·233	House, garden, &c.
4115	7·812	Arable.
4116	1·205	Rough pasture.
4117	6·898	Arable.
4118	·246	Houses, garden, &c.
4119	·377	Houses, gardens, &c.
4120	7·984	Arable.
4121	·725	Rough pasture.
4122	·460	Houses, garden, and ornamental ground.
4123	9·217	Arable.
4124	·373	House, trees, &c.
4125	4·000	Pasture.
4126	3·892	Pasture.
4127	5·446	Arable and rough pasture.
4128	20·566	Wood.
4129	31·563	Pasture.
4130	25·256	Pasture.
4131	·815	Ornamental ground.
4132	·321	Ornamental ground, wood, &c.
4133	1·001	Houses, ornamental ground, &c.
4134	·417	Ornamental ground, trees, &c.
4135	1·940	Arable.
4136	1·462	Garden.
4137	·251	Houses and yard.
4138	·111	Garden.
4139	2·601	Arable and trees.
4140	3·986	Wood, &c.
4141	1·071	Pasture and trees.
4142	·072	Road.
4143	27·356	Arable.
4144	3·798	Road.
4145	18·199	Arable, &c.
4146	25·679	Arable.
4147	·217	Wood.
4148	11·170	Road.
4149	·792	Mill dam.
4150	1·370	Houses, rough pasture, &c.
4151	12·957	Arable.
4152	51·560	Stream, rough pasture, &c.
4153	6·597	Arable.
4154	7·415	Arable.
4155	·677	Arable, houses, &c.
4156	·483	Houses, garden, &c.
4157	·436	Arable, &c.
4158	7·358	Arable.
4159	7·536	Arable and road.
4160	·258	Houses, yards, &c.
4161	6·305	Arable.
4162	5·451	Arable.
4163	·382	Houses, yards, &c.
4164	·573	Houses, yards, &c.
4165	5·647	Arable.
4166	·477	Houses, garden, and yards.
4167	1·950	Road.
4168	7·440	Arable.
4169	4·390	Arable.
4170	·605	Houses, garden, &c.
4171	2·416	Wood.
4172	23·718	Arable.
4173	7·364	Arable, &c.
4174	·701	Rough pasture, &c.
4175	3·333	Arable, &c.
4176	·755	Arable, furze, &c.
4177	1·760	Rough pasture.
4178	1·649	Arable, houses, &c.
4179	·356	Houses, garden, and yard.
4180	5·101	Arable, &c.
4181	3·815	Arable, &c.
4182	5·697	Arable and road.
4183	·414	Houses, gardens, &c.
4184	1·281	Arable.
4185	19·664	Arable.
4185a	·901	Road.
4186	5·825	Arable.
4187	1·030	Arable.
4188	1·239	Houses, rough pasture, garden, &c.
4189	10·031	Arable.
4190	2·500	Arable.

No. on Plan.	Area in Acres.	Remarks.	No. on Plan.	Area in Acres.	Remarks.
4191	4·351	Rough pasture, &c.	4239	·816	Arable, &c.
4192	1·168	Rough pasture.	4240	1·558	House, rough pasture, &c.
4193	1·576	Arable.			
4194	2·002	Road.	4241	2·039	Arable.
4195	·945	Arable.	4242	·253	Houses, garden, &c.
4196	5·815	Houses, rough pasture, &c.	4243	2·826	Arable.
			4244	4·250	Arable.
4197	·957	Rough pasture.	4245	5·243	Arable.
4198	6·574	Arable.	4246	·388	Houses, garden, &c.
4199	6·101	Arable.	4247	·204	Houses, garden, &c.
4200	·410	Houses, garden, and yards.	4248	3·542	Arable.
			4249	1·092	Arable, houses, garden, &c.
4201	·948	Arable.			
4202	·289	Houses, garden, &c.	4250	6·947	Arable.
4203	1·660	Arable.	4251	·545	House, rough pasture, &c.
4204	·797	Arable.			
4205	·527	Houses, gardens, &c.	4252	7·293	Arable.
4206	4·311	Arable.	4253	·685	Arable.
4207	1·317	Rough pasture, &c.	4254	2·942	Rough pasture, &c.
4208	3·125	Foreshore.	4255	·787	Foreshore.
4209	4·160	Rough pasture.	4256	·773	Foreshore.
4210	14·014	Arable, &c.	4257	·587	Foreshore.
4211	11·440	Arable, &c.	4258	3·091	Rough pasture, &c.
4212	2·326	Arable.	4259	8·713	Arable, &c.
4213	·462	Houses, garden, &c.	4260	·867	Arable, houses, &c.
4214	·591	Arable.	4261	2·365	Arable.
4215	1·052	Road.	4262	2·317	Road.
4216	·890	Arable.	4263	·600	Arable, rough pasture, &c.
4217	6·176	Arable, &c.			
4218	·516	House, garden, &c.	4264	1·028	Houses, rough pasture, &c.
4219	1·929	Arable.			
4220	1·101	Houses, garden, &c.	4265	8·401	Arable.
4221	1·251	Arable.	4266	1·731	Rough pasture, &c.
4222	·413	Houses, garden, &c.	4267	6·045	Rough pasture, &c.
4223	·790	Rough pasture, &c.	4268	28·386	Arable.
4224	2·906	Arable.	4269	9·325	Arable.
4225	1·464	Arable.	4270	·398	Road.
4226	·165	Houses, garden, &c.	4271	10·832	Arable.
4227	·398	Rough pasture and house.	4272	1·145	Arable.
			4273	11·038	Arable, house, &c.
4228	6·306	Arable, &c.	4274	1·311	Farmsteading, garden, &c.
4229	·583	Houses, garden, &c.			
4230	6·751	Arable.	4275	3·838	Arable,
4231	·314	Houses, garden, &c.	4276	1·259	Road.
4232	1·334	Arable, house, &c.	4277	·288	Mill dam.
4233	3·829	Arable, &c.	4278	2·427	Rough pasture, &c.
4234	·239	Houses, garden, &c.	4279	1·630	Arable.
4235	·313	Houses, garden, &c.	4280	·164	Rough pasture, &c.
4236	5·827	Arable, &c.	4281	·445	Arable, &c.
4237	3·762	Arable and rough pasture.	4282	9·116	Arable, house, &c.
			4283	1·580	Rough pasture and streams.
4238	·922	Rough pasture, &c.			

No. on Plan.	Area in Acres.	Remarks.
4284	8·251	Arable.
4285	3·541	Arable.
4286	2·452	Stream, rough pasture, &c.
4287	1·460	Arable, houses, &c.
4288	1·808	Arable.
4289	1·369	Houses, gardens, &c.
4290	8·275	Stream, rough pasture, &c.
4291	12·400	Arable.
4292	1·551	Foreshore.
4293	4·200	Houses, rough pasture, &c.
4294	1·882	Foreshore.
4295	4·967	Rough pasture, &c.
4296	10·431	Arable.
4297	7·833	Arable.
4298	11·447	Arable.
4299	3·920	Road.
4300	1·070	Rough pasture, &c.
4301	7·868	Arable and furze.
4302	6·040	Arable.
4303	9·229	Arable, &c.
4304	10·030	Arable, &c.
4305	·295	Houses, gardens, &c.
4306	11·466	Arable and furze.
4307	8·901	Arable, &c.
4308	·428	Pasture.
4309	11·839	Arable.
4310	12·486	Arable.
4311	4·742	Rough pasture and stream.
4312	1·934	Rough pasture, furze, &c.
4313	3·000	Rough pasture, furze, &c.
4314	·345	Pasture, furze, and house.
4315	·575	Houses, garden, &c.
4316	·235	Stackyard.
4317	1·108	Houses, rough pasture, &c.
4318	·252	Stackyard.
4319	·137	Pasture.
4320	4·613	Furze, house, &c.
4321	12·400	Arable.
4322	10·681	Arable and furze.
4323	9·529	Arable and furze.
4324	7·042	Arable and furze.
4325	2·074	House, rough pasture, &c.
4326	3·209	Pasture, &c.
4327	3·302	Rough pasture, furze, &c.
4328	17·667	Rough pasture, &c.
4329	·934	Foreshore.
4330	2·101	Arable.
4331	·388	Arable, houses, and garden.
4332	5·430	Arable, &c.
4333	1·127	Rough pasture, &c.
4334	·593	Arable.
4335	·796	Arable.
4336	1·699	Arable.
4337	·847	Arable, &c.
4338	·185	Pasture, houses, &c.
4339	.152	Pasture and garden.
4340	1·552	Arable.
4341	16·053	Houses, rough pasture, &c.
4342	2·141	Arable.
4343	3·128	Houses, rough pasture, &c.
4344	3·840	Arable, &c.
4345	6·911	Rough pasture, &c.
4346	3·291	Arable.
4347	2·638	Arable, houses, &c.
4348	·790	Rough pasture.
4349	4·365	Arable, &c.
4350	2·266	Arable.
4351	1·884	Stream.
4352	·893	Rough pasture, furze, &c.
4353	5·089	Arable.
4354	9·931	Houses, rough pasture, &c.
4355	2·032	Road.
4356	4·697	Houses, rough pasture, gardens, &c.
4357	2·039	Houses, yards, gardens, &c.
4358	·953	Tidal water.
4359	1·134	Yard, &c.
4360	1·919	Foreshore.
4361	12·872	Houses, rough pasture, &c.
4361a	1·025	Houses, yards, &c.
4362	1·172	Foreshore.
4363	1·844	Rough pasture, &c.
4364	·253	Foreshore.
4365	·121	Foreshore.
4366	2·304	Rough pasture, &c.
4367	29·040	Houses, rough pasture, &c.

No. on Plan.	Area in Acres.	Remarks.
4368	2·367	Arable, houses, &c.
4369	8·921	Rough pasture, &c.
4370	2·468	Arable, &c.
4371	·767	Road.
4372	·782	Arable.
4373	6·048	Arable, &c.
4374	·755	Foreshore.
4375	12·016	Rough pasture, &c.
4376	1·512	Arable, &c.
4377	3·189	Arable, &c.
4378	2·210	Arable and rough pasture.
4379	·430	Foreshore.
4380	·202	Foreshore.
4381	·238	Foreshore.
4382	·282	Foreshore.
4383	1·160	Arable, &c.
4384	1·301	Arable.
4385	4·404	Arable and house.
4386	·269	House, garden, &c.
4387	21·154	Pasture, &c.
4388	1·301	Houses, yards, &c.
4389	·583	Road.
4390	·718	Foreshore.
4391	1·937	Rough pasture, &c.
4392	6·541	Arable.
4393	3·945	Arable and rough pasture.
4394	·919	Arable.
4395	4·343	Arable.
4396	·527	Foreshore.
4397	7·246	Rough pasture, &c.
4398	3·048	Arable.
4399	1·460	Houses, rough pasture, &c.
4400	2·680	Arable, &c.
4401	·286	Houses, gardens, &c.
4402	6·586	Arable, &c.
4403	·319	Houses, garden, &c.
4404	2·201	Arable.
4405	·188	Road.
4406	·571	Houses, rough pasture, &c.
4407	6·729	Arable, &c.
4408	·623	Rough pasture, &c.
4409	1·647	Rough pasture, &c.
4410	1·839	Rough pasture, &c.
4411	1·921	Rough pasture, &c.
4412	1·443	Foreshore.
4413	·435	Foreshore.
4414	5·458	Rough pasture, &c.
4415	7·362	Arable, &c.
4416	·620	Rough pasture.
4417	·521	Arable.
4418	1·604	Houses, rough pasture, garden, &c.
4419	·678	Rough pasture.
4420	1·964	Arable.
4421	·183	Foreshore.
4422	1·345	Arable and rough pasture.
4423	·319	Arable.
4424	8·903	Rough pasture, &c.
4425	4·225	Arable.
4426	·833	Rough pasture.
4427	·760	Arable, &c.
4428	·550	Foreshore.
4429	·697	Foreshore.
4430	4·881	Arable, &c.
4431	3·768	Rough pasture, &c.
4432	8·275	Arable.
4433	·313	Rough pasture.
4434	4·227	Houses, rough pasture, &c.
4435	1·970	Foreshore.
4436	6·113	Rough pasture, road, &c.
4437	·253	Foreshore.
4437a	·340	Foreshore.
4438	·656	Foreshore.
4439	·543	Rough pasture, &c.
4440	12·644	Arable.
4441	2·874	Rough pasture, &c.
4442	·157	Foreshore.
4443	·337	Foreshore.
4444	·796	Foreshore.
4445	4·739	Rough pasture, &c.
4446	2·628	Arable, &c.
4447	1·146	Arable.
4448	·489	Arable.
4448a	·305	Foreshore.
4449	8·120	Rough pasture.
4450	6·883	Rough pasture and stream.
4451	2·641	Stream.
4452	54·435	Rough pasture, &c.
4453	·468	Arable.
4454	1·792	Arable, house, &c.
4455	1·077	Rough pasture, &c.
4456	5·432	Rough pasture.
4457	4·320	Arable, &c.
4458	·849	Stream.
4459	·811	Arable.
4460	1·607	Rough pasture.

No. on Plan.	Area in Acres.	Remarks.	No. on Plan.	Area in Acres.	Remarks.
4461	3·199	Arable.	4504	·881	Rough pasture, houses, &c.
4462	·464	Rough pasture, &c.			
4463	·531	Arable, houses, &c.	4505	·587	Arable.
4464	1·918	Arable, houses, garden, &c.	4506	2·014	Rough pasture.
			4507	·530	Arable.
4465	6·023	Rough pasture, &c.	4508	1·195	Rough pasture and arable.
4466	1·085	Arable and rough pasture.	4509	·585	Arable.
4467	1·068	Stream.	4510	·900	Arable, house, garden, &c.
4468	1·095	Rough pasture.			
4469	·576	Arable.	4511	1·630	Arable, &c.
4470	·350	Rough pasture.	4512	3·870	Arable, &c.
4471	7·330	Rough pasture.	4513	1·620	House, rough pasture, and garden.
4472	1·701	Arable, house, garden, &c.	4514	2·557	Rough pasture, &c.
4473	808·864	Rough pasture, roads, &c.	4515	·337	Arable.
			4516	2·670	House, rough pasture, garden, &c.
4474	·594	Arable.			
4475	·956	Rough pasture.	4517	·949	Stackyard and house.
4476	·983	Arable and garden.	4518	·536	Houses, yard, &c.
4477	1·839	Rough pasture.	4519	·124	House and garden.
4478	·565	Arable.	4520	9·360	Arable, &c.
4479	·556	Rough pasture.	4521	14·961	Arable, &c.
4480	·380	Arable.	4522	·937	Arable, &c.
4481	·751	Arable.	4522a	1·350	Rough pasture, &c.
4482	1·213	Rough pasture.	4523	·538	Houses, garden, &c.
4483	2·495	Arable, garden, &c.	4524	9·112	Arable, &c.
4484	·193	House and garden.	4525	·759	Rough pasture.
4485	·918	Rough pasture, &c.	4526	3·487	Rough pasture and road.
4486	·431	House, rough pasture, arable, &c.	4527	6·311	Arable, &c.
4487	6·278	Arable, house, &c.	4528	10·160	Arable, &c.
4488	·525	Rough pasture, &c.	4529	10·106	Arable, &c.
4489	·581	Rough pasture and house.	4530	10·175	Arable.
			4531	10·329	Arable, &c.
4490	·236	Arable.	4532	10·050	Arable, &c.
4491	2·731	Arable.	4533	·652	Rough pasture, &c.
4492	·588	Arable, house, &c.	4534	5·677	Arable, &c.
4493	·559	Arable, house, &c.	4535	·789	Arable.
4494	4·577	Arable, house, garden, &c.	4536	1·703	Arable, house, garden, &c.
4495	·867	Rough pasture.	4537	·512	Arable, houses, garden, &c.
4496	2·391	Arable.			
4497	1·075	Rough pasture and road.	4538	7·217	Arable, &c.
			4539	·470	Rough pasture.
4498	·930	Rough pasture.	4540	·767	Arable.
4499	1·002	Rough pasture, road, &c.	4541	·329	Rough pasture.
			4542	·478	Houses, garden, &c.
4500	1·160	Arable, &c.	4543	3·857	Arable, &c.
4501	2·366	Arable, &c.	4544	·459	Arable, &c.
4502	·414	Road.	4545	·241	Arable and house.
4503	1·919	Arable.	4546	1·376	Rough pasture, &c.

No. on Plan.	Area in Acres.	Remarks.	No. on Plan.	Area in Acres.	Remarks.
4547	1·520	Arable, houses, garden, &c.	4592	6·839	Arable and road.
			4593	3·982	Rough pasture.
4548	·517	Rough pasture and garden.	4594	6·165	Arable, &c.
			4595	3·142	Arable and pond.
4549	·252	Rough pasture, &c.	4596	1·576	Arable.
4550	·432	House, garden, &c.	4597	·866	Stackyard.
4551	1·405	Houses, rough pasture, gardens, &c.	4598	·729	Houses, gardens, and yards.
4552	4·626	Arable, &c.	4599	3·627	Arable.
4553	23·064	Rough pasture, &c.	4600	·607	Gardens.
4554	·315	House, rough pasture, garden, &c.	4601	5·055	Houses, garden, ornamental ground, &c.
4555	1·942	Arable, &c.	4602	1·764	Wood, &c.
4556	2·467	Arable.	4603	12·464	Arable.
4557	13·228	Rough pasture, &c.	4604	1·032	Road.
4558	·863	Mill dam.	4605	·598	Arable and house.
4559	·301	Rough pasture.	4606	·580	Farmsteading.
4560	·430	Arable.	4607	1·058	Arable, house, &c.
4561	·616	Rough pasture, &c.	4608	7·435	Arable.
4562	1·371	Arable.	4609	8·413	Arable.
4563	4·265	Arable, house, garden, &c.	4610	27·527	Arable.
			4611	·955	Furze, trees, &c.
4564	4·478	Wood.	4612	2·270	Road.
4565	1·048	Road.	4613	23·481	Arable.
4566	4·543	Wood.	4614	·391	Arable, houses, and garden.
4566a	·906	Arable.			
4567	2·479	Arable.	4615	1·902	Arable, houses, &c.
4568	·687	Rough pasture, &c.	4616	1·103	Arable, house, &c.
4569	·261	Houses, garden, &c.	4617	1·651	Arable, houses, garden, &c.
4570	3·553	Arable and garden.			
4571	3·658	Arable.	4618	·097	Stackyard.
4572	1·559	Arable, &c.	4619	·777	Rough pasture, &c.
4573	4·114	Arable, &c.	4620	3·942	Arable, &c.
4574	2·896	Arable.	4621	5·526	Arable.
4575	3·981	Arable.	4622	1·974	Arable, &c.
4576	1·787	Arable, &c.	4623	4·079	Stream.
4577	1·250	House, rough pasture, &c.	4624	·571	Rough pasture.
			4625	·448	Rough pasture.
4578	1·567	Rough pasture.	4626	17·966	Arable, garden, &c.
4579	1·791	Arable, &c.	4627	1·069	Rough pasture.
4580	·713	Arable, &c.	4628	3·876	Rough pasture, &c.
4581	·201	House, garden, &c.	4629	·405	Rough pasture.
4582	1·377	Arable, &c.	4630	1·408	Arable, &c.
4583	·404	House, gardens, &c.	4631	·721	Rough pasture.
4584	16·272	Arable, &c.	4632	1·860	Rough pasture and trees.
4585	·341	Road.			
4586	15·448	Arable, &c.	4633	10·057	Arable.
4587	·588	Rough pasture.	4634	2·065	Houses, rough pasture, &c.
4588	·090	Mill dam.			
4589	·650	Stackyard.	4635	·388	Rough pasture.
4590	17·276	Arable.	4636	17·438	Arable.
4591	·293	Rough pasture.	4637	6·502	Arable, &c.

No. on Plan.	Area in Acres.	Remarks.
4638	5·729	Rough pasture, garden, &c.
4639	1·293	Arable.
4640	·233	Wood.
4641	5·297	Wood.
4642	3·363	Wood.
4643	9·406	Arable.
4644	15·392	Arable.
4645	12·914	Arable.
4646	·599	Wood, house, &c.
4647	2·230	Arable.
4648	19·830	Arable.
4649	·364	Arable, house, yard, and garden.
4650	2·225	Arable, &c.
4651	3·249	Rough pasture, &c.
4652	7·116	Arable.
4953	·442	Houses, rough pasture, &c.
4654	·498	Houses, yards, garden, &c.
4655	·189	Arable and garden.
4656	·239	Rough pasture, &c.
4657	1·725	Arable.
4658	6·526	Arable.
4659	7·008	Arable, &c.
4660	·427	Houses, garden, &c.
4661	·362	Rough pasture.
4662	8·318	Arable, &c.
4663	1·422	Arable, &c.
4664	·443	Houses, yards, garden, &c.
4665	8·177	Arable, &c.
4666	1·429	Wood.
4667	1·939	Wood.
4668	11·117	Arable.
4669	15·276	Arable, house, &c.
4670	14·845	Wood, &c.
4671	1·947	Stream.
4672	14·707	Wood, &c.
4673	2·054	Rough pasture.
4674	2·864	Arable.
4675	4·282	Arable.
4676	3·717	Arable.
4677	2·356	Arable.
4678	2·369	Arable.
4679	·082	Road.
4680	4·030	Arable.
4681	4·021	Arable.
4682	1·126	Houses, garden, &c.
4683	1·296	Arable.
4684	8·013	Arable, &c.
4685	·369	Rough pasture.
4686	8·395	Arable, &c.
4687	·208	Rough pasture.
4688	1·083	Arable.
4689	1·145	Rough pasture, &c.
4690	·360	Houses, arable, and garden.
4691	·516	Rough pasture, &c.
4692	3·676	Arable, &c.
4693	·659	Pasture and furze.
4694	·218	Rough pasture, &c.
4695	24·202	Arable.
4696	·526	Rough pasture and furze.
4697	·256	Stackyard and house.
4698	·876	Houses, gardens, &c.
4699	4·080	Road.
4700	3·220	Arable.
4701	6·650	Arable, &c.
4702	·572	Houses, rough pasture, &c.
4703	8·456	Arable.
4704	1·616	Rough pasture, &c.
4705	·142	Houses, garden, &c.
4706	8·964	Arable.
4707	3·659	Arable.
4708	2·206	Rough pasture, &c.
4709	·671	Foreshore.
4710	18·726	Rough pasture, &c.
4711	11·929	Arable, &c.
4712	1·294	Houses, rough pasture, &c.
4713	4·594	Arable, &c.
4714	1·996	Rough pasture, &c.
4715	·450	Arable, &c.
4716	·272	Houses, garden, &c.
4717	·421	Houses, garden, &c.
4718	·470	Arable, house, garden, &c.
4719	2·526	Arable, &c.
4720	·219	House, garden, &c.
4721	2·001	Arable, house, &c.
4722	·355	Arable.
4723	·156	Houses, gardens, &c.
4724	2·038	Arable, &c.
4725	1·373	Arable, house, &c.
4726	·262	Arable and garden.
4727	·160	Arable and house.
4728	1·292	Arable, &c.
4729	1·605	Arable, house, &c.
4730	·340	House, rough pasture, garden, &c.

No. on Plan.	Area in Acres.	Remarks.	No. on Plan.	Area in Acres.	Remarks.
4731	3·663	Arable, &c.	4776	·384	Rough pasture.
4732	2·323	Arable.	4777	·696	Houses, yards, &c.
4733	4·983	Arable.	4778	2·346	Rough pasture.
4734	4·483	Arable, &c.	4779	3·929	Arable.
4735	3·475	Arable, house, &c.	4780	6·478	Arable.
4736	·898	Houses, rough pasture, &c.	4781	1·632	Houses, yards, &c.
			4782	·303	Road.
4737	·534	Arable.	4783	·888	Church and yard.
4738	·118	House and garden.	4784	16·032	Arable, &c.
4739	1·566	Arable, &c.	4785	17·963	Stream, rough pasture, &c.
4740	·960	Houses, yards, gardens, &c.	4786	7·699	Rough pasture, &c.
4741	·781	Rough pasture, garden, &c.	4786a	·121	Tidal water.
			4787	·953	Arable.
4742	·472	Arable, houses, garden, and yard.	4788	8·404	Arable &c.
			4789	28·517	Arable.
4743	2·536	Rough pasture, &c.	4790	14·803	Arable.
4844	3·051	Mill dam.	4791	·572	Rough pasture, &c.
4745	15·417	Rough pasture, &c.	4792	1·212	Arable.
4746	1·099	Arable.	4793	·637	House, rough pasture, &c.
4747	1·807	Arable, &c.			
4748	·511	Rough pasture and stream.	4794	13·740	Arable and rough pasture.
4749	9·096	Arable, &c.	4795	15·834	Arable.
4750	1·148	Arable, house, trees, &c.	4796	·416	Road.
			4797	8·322	Arable.
4751	·537	Arable, houses, &c.	4798	·322	Houses, garden, &c.
4752	·332	House, garden, &c.	4799	8·822	Arable and road.
4753	13·546	Arable, &c.	4800	·663	Houses, garden, &c.
4754	·252	House and yard.	4801	22·374	Arable.
4755	·616	Arable, &c.	4802	18·092	Arable.
4756	1·473	Rough pasture.	4803	7·875	Arable.
4757	1·901	Rough pasture, &c.	4804	11·843	Rough pasture, &c.
4758	7·535	Arable.	4805	3·887	Foreshore.
4759	·463	Rough pasture.	4806	9·334	Foreshore.
4760	·330	Rough pasture.	4807	20·841	Rough pasture, &c.
4761	14·729	Foreshore.	4808	4·496	Arable.
4762	43·109	Arable.	4809	10·095	Arable and road.
4763	·443	Pasture and house.	4810	11·842	Arable, &c.
4764	11·929	Arable.	4811	1·117	Houses, rough pasture, and garden.
4765	·389	Pasture.			
4766	2·239	Pasture, houses, &c.	4812	·422	Rough pasture.
4767	1·255	Stream, rough pasture, &c.	4813	12·255	Arable, &c.
			4814	12·016	Arable and road.
4768	·772	Pasture.	4815	5·975	Arable.
4769	·179	Pasture.	4816	4·698	Rough pasture, &c.
4770	·369	Rough pasture, &c.	4817	12·277	Arable.
4771	·803	Houses, yards, &c.	4818	14·728	Arable.
4772	·911	Houses, gardens, &c.	4819	·272	Rough pasture.
4773	1·171	Arable, houses, &c.	4820	11·853	Arable.
4774	·469	Rough pasture.	4821	6·181	Rough pasture, &c.
4775	1·733	Arable.	4822	·429	Foreshore.

No. on Plan.	Area in Acres.	Remarks.	No. on Plan.	Area in Acres.	Remarks.
4823	·218	Foreshore.	4870	5·134	Houses, rough pasture, &c.
4824	·586	Pasture.			
4825	2·099	Rough pasture, &c.	4871	2·364	Arable, &c.
4826	1·425	Foreshore.	4872	·140	Arable.
4827	1·915	Arable.	4873	·479	Arable.
4828	7·830	Rough pasture, &c.	4874	·769	Arable.
4829	1·651	Foreshore.	4875	2·760	Arable.
4830	6·350	Rough pasture, &c.	4876	·576	Houses, yards, &c.
4831	7·243	Foreshore.	4877	·363	Arable.
4832	1·236	Rough pasture, &c.	4878	2·490	Arable.
4833	·837	Foreshore.	4879	1·064	Wood.
4834	·436	Foreshore.	4880	16·712	Arable, &c.
4835	·141	Foreshore.	4881	·596	Rough pasture.
4836	1·292	Foreshore.	4882	·854	Rough pasture, &c.
4837	1·373	Rough pasture.	4883	·287	Stream.
4838	1·751	Arable.	4884	·494	Rough pasture and trees.
4839	·421	Houses, gardens, &c.			
4840	·413	Rough pasture.	4885	1·996	Arable, &c.
4841	5·273	Arable.	4886	3·162	Arable, &c.
4842	3·715	House, rough pasture, garden, &c.	4887	·571	Arable, &c.
			4888	·458	Rough pasture.
4843	·511	Rough pasture.	4889	2·419	Rough pasture, &c.
4844	4·354	Arable, &c.	4890	·236	Arable.
4845	1·087	Rough pasture, &c.	4891	2·040	Arable, &c.
4846	·267	Houses, garden, and yard.	4892	1·054	Rough pasture.
			4893	·550	Rough pasture.
4847	·816	Arable, &c.	4894	2·424	Arable, houses, &c.
4848	4·207	Rough pasture and trees.	4895	1·033	Rough pasture, &c.
			4896	1·017	Arable, &c.
4849	3·085	Arable, &c.	4897	1·066	Rough pasture, &c.
4850	1·186	Stream.	4898	1·683	Arable and rough pasture.
4851	2·244	Wood.			
4852	53·906	Rough pasture, &c.	4899	9·495	Rough pasture, &c.
4853	79·339	Rough pasture, &c.	4900	·399	Arable.
4854	9·121	Rough pasture, &c.	4901	1·074	Stream.
4855	·495	Arable, house, and garden.	4902	·664	Arable, &c.
			4903	·882	Arable, &c.
4856	·319	Houses, arable, &c.	4903a	·421	Arable and rough pasture.
4857	·253	Arable.			
4858	·230	Arable.	4904	4·072	Rough pasture, &c.
4859	·325	Rough pasture.	4905	2·715	Arable, &c.
4860	·581	Wood.	4906	5·349	Road.
4861	3·694	Arable, &c.	4907	3·274	Arable, &c.
4862	·566	Rough pasture, &c.	4908	·726	Rough pasture.
4863	1·273	Arable.	4909	8·510	Rough pasture, &c.
4864	·416	Rough pasture.	4910	10·217	Rough pasture, &c.
4865	·506	Rough pasture.	4911	·869	Rough pasture, &c.
4866	6·926	Arable, house, &c.	4912	·786	Arable, &c.
4867	·508	Arable.	4913	1·429	Arable, &c.
4868	·294	Houses, garden, &c.	4914	·775	Stream.
4869	1·156	Houses, yards, gardens, &c.	4915	·498	Rough pasture.
			4916	1·673	Arable, &c.

No. on Plan.	Area in Acres.	Remarks.
4917	1·508	Arable.
4918	·209	Houses, yards, &c.
4919	2·003	Arable, &c.
4920	5·913	Rough pasture, &c.
4921	7·180	Arable, &c.
4922	·296	Arable, houses, and garden.
4923	5·168	Rough pasture, &c.
4924	2·002	Arable.
4925	1·859	Arable, &c.
4926	·657	Arable.
4927	·807	Arable, houses, garden, &c.
4928	10·665	Rough pasture, &c.
4929	2·338	Arable, house, garden, &c.
4930	1·418	Stream.
4931	2·012	Arable, &c.
4932	18·518	Rough pasture.
4933	1·670	Arable, &c.
4934	·716	Wood, &c.
4935	·817	Houses, garden, and yards.
4936	5·033	Arable, &c.
4937	·864	Arable, &c.
4938	·603	Rough pasture, &c.
4939	2·403	Stream.
4940	3·651	Wood.
4941	4·885	Arable.
4942	3·803	Arable.
4943	·293	Wood, &c.
4944	2·702	Arable.
4945	1·000	Arable.
4946	3·076	Arable.
4947	1·245	Rough pasture.
4948	1·131	Arable.
4949	4·003	Arable, houses, garden, &c.
4950	12·086	Arable and rough pasture.
4951	2·411	Arable, &c.
4952	2·143	Arable and road.
4953	2·709	Arable and garden.
4954	·586	Arable.
4955	2·082	Arable, house, garden, &c.
4956	1·167	Rough pasture and arable.
4957	·938	Rough pasture.
4958	10·679	Arable.
4959	·584	Rough pasture.
4960	7·867	Arable, &c.
4961	4·940	Arable and rough pasture.
4962	·856	House, rough pasture, garden, &c.
4963	·486	Rough pasture.
4964	1·120	Arable, house, &c.
4965	·684	Rough pasture.
4966	1·182	Arable.
4967	2·609	Arable, &c.
4968	·779	Arable, houses, garden, &c.
4969	139·599	Houses, rough pasture, gardens, &c.
4970	·529	Arable.
4971	6·716	Arable, &c.
4972	4·324	Rough pasture, &c.
4973	7·360	Rough pasture, &c.
4974	1·758	Arable, &c.
4975	·227	Houses, garden, &c.
4976	·609	Arable, &c.
4977	·332	Rough pasture.
4978	9·717	Rough pasture, &c.
4979	·614	Houses, garden, &c.
4980	5·792	Arable.
4980a	·531	Rough pasture.
4981	1·546	Arable, &c.
4982	1·729	Arable, houses, garden, &c.
4983	5·941	Arable, &c.
4984	·916	Arable, &c.
4985	·658	Houses, rough pasture, &c.
4986	3·566	Arable.
4987	·689	Houses, rough pasture, gardens, &c.
4988	·152	Arable.
4989	1·496	Arable, &c.
4990	·477	Arable, house, garden, &c.
4991	2·340	Arable.
4992	·446	Arable.
4993	1·418	Arable, house, garden, &c.
4994	40·015	Rough pasture, &c.
4995	7·122	Arable.
4996	1·585	Rough pasture.
4997	13·844	Arable.
4998	·641	Arable.
4999	5·795	Arable.
5000	1·445	Rough pasture.
5001	1·071	Arable.
5002	·426	Arable.

No. on Plan.	Area in Acres.	Remarks.	No. on Plan.	Area in Acres.	Remarks.
5003	6·100	Rough pasture, &c.	5049	4·246	Arable.
5004	·428	Arable.	5050	·569	Arable.
5005	2·925	Arable, &c.	5051	·688	Arable and rough pasture.
5006	·205	Houses, yards, &c.			
5007	·928	Rough pasture, &c.	5052	2·408	Arable.
5008	·387	Arable, house, &c.	5053	·430	Arable, house, &c.
5009	·321	Arable, &c.	5054	154·296	Rough pasture, &c.
5010	·165	Garden.	5055	19·851	Arable, &c.
5011	3·734	Arable, house, garden, &c.	5056	1·185	Houses, yards, garden, &c.
5012	·380	Arable.	5057	1·214	Arable.
5013	·460	Rough pasture.	5058	·848	Houses, yards, garden, &c.
5014	2·105	Arable.			
5015	·572	Arable.	5059	11·251	Road.
5016	1·757	Arable.	5060	·253	Houses, garden, &c.
5017	1·648	Houses, rough pasture, &c.	5061	6·118	Arable, &c.
			5062	·480	Arable.
5018	2·007	Rough pasture, &c.	5063	1·658	Arable, &c.
5019	·557	Rough pasture, &c.	5064	·871	Arable, house, garden, &c.
5020	3 507	Arable, &c.			
5021	1·963	Arable, &c.	5065	·503	Arable.
5022	2·811	Arable.	5066	·673	Arable, houses, garden, &c.
5023	1·471	Arable.			
5024	·748	Houses, garden, and yards.	5067	·549	Arable.
			5068	2·492	Arable, &c.
5025	2·148	Arable, &c.	5069	1·423	Arable, &c.
5026	10·256	Rough pasture, &c.	5070	·345	Houses, garden, &c.
5027	1·932	Houses, yards, &c.	5071	3·965	Arable, &c.
5028	7·999	Arable, &c.	5072	·341	Rough pasture.
5029	·476	Arable.	5073	·673	Arable and rough pasture.
5030	1·774	Arable.			
5031	18·431	Rough pasture, &c.	5074	·519	Rough pasture.
5032	1·766	Arable, house, &c.	5075	1·975	Arable.
5033	·508	Arable, &c.	5076	1·420	Rough pasture, &c.
5034	3·925	Rough pasture.	5077	·719	Rough pasture.
5035	·458	Arable, house, and garden.	5078	6·331	Arable.
			5079	3·098	Arable.
5036	·602	Arable.	5080	1·485	Arable, houses, garden, &c.
5037	1·632	Arable, house, &c.			
5038	1·097	Arable, house, &c.	5081	·402	Arable.
5039	·532	Rough pasture, &c.	5082	·620	Arable, &c.
5040	·257	Arable, house, &c.	5083	·514	Arable, houses, &c.
5041	·855	Rough pasture.	5084	·485	Arable and garden.
5042	1·332	Arable, house, garden, &c.	5085	2·151	Arable, &c.
			5086	2·515	Arable, houses, &c.
5043	·989	Arable.	5087	·285	Arable.
5044	10·985	Rough pasture, &c.	5088	·438	Rough pasture, &c.
5045	1·703	Arable, house, and yards.	5089	3·539	Arable, &c.
			5090	1·616	Arable, &c.
5046	·499	Rough pasture, &c.	5091	1·675	Arable and road.
5047	·785	Arable.	5092	·450	Houses, yards, gardens, &c.
5048	·263	Rough pasture, &c.			

No. on Plan.	Area in Acres.	Remarks.	No. on Plan.	Area in Acres.	Remarks.
5093	1·991	Arable.	5139	·643	Foreshore.
5094	·553	Arable, house, yard, &c.	5140	·490	Foreshore.
			5141	2·517	Rough pasture, &c.
5095	4·169	Arable.	5142	1·416	Foreshore.
5096	·555	Houses, yards, &c.	5143	·971	Foreshore.
5097	·092	Arable and garden.	5144	·572	Foreshore.
5098	·273	Houses, yard, &c.	5145	·707	Arable.
5099	·850	Arable.	5146	·189	Stream.
5100	3·442	Arable, &c.	5146a	·262	Tidal water.
5101	3·000	Rough pasture.	5147	·753	Road.
5102	13·470	Arable, &c.	5148	2·757	Houses, rough pasture, &c.
5103	·400	Arable.			
5104	3·118	Arable, &c.	5149	5·293	Arable, &c.
5105	4·784	Arable.	5150	·641	Foreshore.
5106	12·961	Arable, &c.	5151	·147	Foreshore.
5107	·853	Houses, yards, gardens, &c.	5152	3·047	Houses, rough pasture, &c.
5108	2·638	Arable.	5153	1·647	Foreshore.
5109	1·516	Arable and rough pasture.	5154	·679	Rough pasture, &c.
			5155	3·674	Wood.
5110	·662	Rough pasture.	5156	5·792	Wood, &c.
5111	1·130	Arable.	5157	·374	Island (rough pasture).
5112	3·132	Rough pasture, gardens, &c.	5158	·274	Rough pasture.
5113	2·016	Arable, house, garden, &c.	5159	4·456	Wood, &c.
			5160	1·512	Arable, &c.
5114	·518	Arable and stackyard.	5161	5·471	Rough pasture.
5115	·283	Rough pasture, &c.	5162	6·945	Arable, houses, &c.
5116	1·186	Rough pasture.	5163	·579	Arable and rough pasture.
5117	·401	Arable.			
5118	2·903	Arable, house, garden, &c.	5164	·510	Arable, garden, &c.
			5165	6·181	Arable, houses, &c.
5119	5·365	Arable, &c.	5166	·781	Rough pasture.
5120	2·165	Arable, &c.	5167	·829	Arable.
5121	13·858	Arable, &c.	5168	2·561	Arable, &c.
5122	5·710	Arable.	5169	·448	Houses, garden, &c.
5123	5·160	Rough pasture.	5170	·569	Arable, garden, &c.
5124	7·651	Foreshore.	5171	·476	Arable, houses, garden, &c.
5125	8·672	Rough pasture, &c.			
5126	9·850	Arable, &c.	5172	·730	Rough pasture.
5127	10·151	Rough pasture, &c.	5173	·782	Arable.
5128	10·638	Rough pasture, &c.	5174	1·096	Arable, house, garden, &c.
5129	4·842	Arable and road.			
5130	5·430	Arable, &c.	5175	·470	Arable, &c.
5131	·590	Rough pasture.	5176	·443	Arable, house, &c.
5132	·438	Rough pasture.	5177	·320	Arable.
5133	16·025	Arable, &c.	5178	·371	Arable.
5134	22·356	Arable.	5179	·697	Arable.
5135	54·645	Rough pasture, &c.	5180	4·422	Arable, rough pasture, &c.
5136	39·847	Rough pasture, &c.			
5137	12·754	Rough pasture.	5181	·984	Arable.
5138	3·242	Rough pasture, &c.	5182	2·867	Arable, &c.

No. on Plan.	Area in Acres.	Remarks.	No. on Plan.	Area in Acres.	Remarks.
5183	·375	Arable, &c.	5230	·408	Arable, &c.
5184	2·192	Houses, rough pasture, gardens, &c.	5231	9·285	Dunbeath Water (part of).
5185	1·010	Arable.	5232	3·929	Wood.
5186	·745	Arable, &c.	5233	5·336	Rough pasture.
5187	·264	Rough pasture, &c.	5234	·969	Arable.
5188	·821	Rough pasture, &c.	5235	1·515	Arable, houses, &c.
5189	2·231	Arable, houses, &c.	5236	1·655	Rough pasture, &c.
5190	5·669	Rough pasture, garden, &c.	5237	1·323	Arable, &c.
			5238	·466	Houses, garden, &c.
5191	·580	Arable.	5239	1·414	Rough pasture, &c.
5192	·678	Rough pasture.	5240	2·567	Arable.
5193	·819	Arable.	5241	1·291	Arable, &c.
5194	·929	Rough pasture, &c.	5242	4·522	Wood, house, &c.
5195	·418	Arable and yard.	5243	·901	Arable, &c.
5196	1·179	Arable, &c.	5244	1·519	Arable, &c.
5197	6·971	Arable, &c.	5245	·626	Arable, houses, garden, &c.
5198	1·609	Arable.			
5199	1·074	Rough pasture, &c.	5246	1·598	Rough pasture, &c.
5200	·546	Rough pasture, &c.	5247	2·948	Arable, &c.
5201	1·680	Arable, &c.	5248	2·519	Arable, road, &c.
5202	·659	Arable, rough pasture, &c.	5249	1·422	Houses, rough pasture, &c.
5203	2·384	Arable, &c.	5250	16·418	Rough pasture, &c.
5204	·983	Rough pasture.	5251	1·417	Arable, &c.
5205	13·678	Rough pasture, &c.	5252	·498	House, rough pasture, garden, &c.
5206	3·496	Rough pasture, &c.			
5207	·309	Houses, gardens, &c.	5253	·513	Arable and road.
5208	·918	Arable, &c.	5254	·202	House, rough pasture, and road.
5209	7·934	Rough pasture.			
5210	2·642	Wood, &c.	5255	·688	Arable and road.
5211	5·878	Wood.	5256	·476	Houses, garden, &c.
5212	2·625	Wood.	5257	·462	Rough pasture.
5213	·756	Arable.	5258	1·812	Road.
5214	·217	Arable.	5259	1·761	Arable, &c.
5215	·866	Rough pasture.	5260	2·092	Arable, &c.
5216	·470	Rough pasture, &c.	5261	·757	Arable, houses, gardens, &c.
5217	·139	House, garden, &c.			
5218	2·737	Arable, &c.	5262	·781	Rough pasture, &c.
5219	·269	Rough pasture.	5263	3·461	Arable, &c.
5220	11·906	Arable, &c.	5264	5·499	Arable, &c.
5221	·377	Houses, garden, &c.	5265	·889	Houses, garden, and ornamental ground.
5222	7·871	Arable, &c.			
5223	·255	Houses, rough pasture, &c.	5266	1·139	Arable, &c.
			5267	·243	Arable.
5224	2·956	Arable and road.	5268	2·261	Arable and rough pasture.
5225	·437	Arable.			
5226	1·657	Rough pasture.	5269	·734	Arable, houses, and yards,
5227	·586	Houses, garden, &c.			
5228	3·732	Arable.	5270	11·947	Arable, &c.
5229	8·252	Rough pasture, trees, &c.	5271	9·236	Arable, &c.
			5272	1·455	Rough pasture, &c.

No. on Plan.	Area in Acres.	Remarks.	No. on Plan.	Area in Acres.	Remarks.
5273	6·115	Arable, &c.	5321	2·382	Arable, &c.
5274	·686	Houses, garden, &c.	5322	2·249	Arable, &c.
5275	4·163	Rough pasture.	5323	1·143	Rough pasture.
5276	·975	Arable, &c.	5324	6·584	Arable.
5277	2·097	Arable, &c.	5325	5·847	Arable, &c.
5278	2·835	Arable, &c.	5326	·317	Houses, garden, &c.
5279	6·747	Arable, &c.	5327	·749	Arable, house, &c.
5280	2·659	Arable.	5328	2·241	Arable.
5281	·694	Rough pasture, &c.	5329	·319	House, garden, &c.
5282	1·297	Rough pasture, trees, &c.	5330	25·361	Arable.
			5331	2·839	Arable, &c.
5283	1·313	Rough pasture, &c.	5332	2·044	Arable.
5284	·486	Furze.	5333	·247	Houses, garden, &c.
5285	·466	Arable.	5334	·219	Houses, garden, &c.
5286	·544	Rough pasture.	5335	3·050	Arable, &c.
5287	·936	Arable.	5336	·197	Houses, garden, &c.
5288	·542	Arable, &c.	5337	3·194	Arable.
5289	5·536	Arable, &c.	5338	·400	Houses, garden, &c.
5290	6·416	Arable, &c.	5339	1·470	Arable.
5291	1·636	Rough pasture, &c.	5340	1·647	Arable, houses, &c.
5292	·586	Houses, gardens, &c.	5341	·321	Houses, garden, &c.
5293	1·377	Houses, rough pasture, &c.	5342	6·765	Arable.
			5343	3·280	Arable, &c.
5294	1·410	Arable, &c.	5344	1·094	Houses, rough pasture, &c.
5295	·816	Rough pasture, &c.			
5296	1·104	Rough pasture.	5345	·497	Yard.
5297	3·538	Arable.	5346	2·911	Arable, &c.
5298	2·126	Rough pasture, &c.	5347	1·566	Arable, &c.
5299	1·902	Rough pasture, &c.	5348	3·183	Rough pasture, &c.
5300	1·422	Arable, &c.	5349	1·752	Road.
5301	1·736	Shingle, rough pasture, &c.	5350	3·906	Rough pasture, &c.
			5351	2·462	Arable, &c.
5302	·928	Shingle, &c.	5352	·274	Wood.
5303	2·146	Rough pasture, trees, &c.	5353	1·392	House, rough pasture, &c.
5304	3·352	Arable.	5354	·792	Arable.
5305	13·479	Arable, house, &c.	5355	1·174	Rough pasture, &c.
5306	3·490	Road.	5356	7·131	Arable, houses, &c.
5307	11·809	Arable.	5357	·233	Yards.
5308	1·487	Arable.	5358	2·222	Arable, &c.
5309	·306	Houses, gardens, &c.	5359	·580	Arable.
5310	1·837	Arable, &c.	5360	1·673	Arable, &c.
5311	·418	Arable.	5361	·990	Arable, house, &c.
5312	·257	Arable.	5362	23·695	Rough pasture, &c.
5313	1·268	Arable, &c.	5363	·201	Arable.
5314	2·760	Rough pasture, &c.	5364	·912	Houses, yards, gardens, &c.
5315	2·253	Arable, &c.			
5316	4·196	Rough pasture, &c.	5365	·500	Rough pasture, &c.
5317	1·702	Arable.	5366	9·158	Arable.
5318	·614	Wood.	5367	·811	Houses, arable, garden, &c.
5319	1·845	Rough pasture, &c.			
5320	1·882	Arable, &c.	5368	·401	Rough pasture, &c.

No. on Plan.	Area in Acres.	Remarks.
5369	·885	Arable, houses, garden, &c.
5370	2·677	Arable, house, &c.
5371	·490	Houses, rough pasture, garden, &c.
5372	·220	Arable, &c.
5373	1·142	Arable, &c.
5374	·884	Arable, &c.
5375	1·175	Arable, &c.
5376	·300	House, gardens, &c.
5377	·271	House, garden, &c.
5378	·737	Rough pasture, garden, &c.
5379	2·573	Arable, &c.
5380	4·509	Arable, &c.
5381	1·011	Wood.
5382	·944	Stackyard.
5383	·706	Arable, &c.
5384	·527	Wood.
5385	1·673	Wood.
5386	·877	Houses, garden, &c.
5387	2·020	Dunbeath Water (part of).
5388	4·946	Arable, &c.
5389	·181	Houses, garden, &c.
5390	·283	Houses, rough pasture, &c.
5391	6·352	Arable, &c.
5392	5·826	Rough pasture, &c.
5393	·368	Arable.
5394	3·401	Arable, &c.
5395	1·200	Houses, gardens, &c.
5396	·543	Shingle, &c.
5397	11·015	Houses, rough pasture, &c.
5398	2·386	Foreshore.
5399	1·562	Tidal water.
5400	1·115	Rough pasture, &c.
5401	1·702	Road.
5402	7·135	Arable, &c.
5403	·919	Rough pasture, &c.
5404	·891	Rough pasture.
5405	6·130	Arable.
5406	4·720	Arable.
5407	·762	Farmsteading.
5408	·554	Road.
5409	12·887	Arable.
5410	·287	House, rough pasture, garden, &c.
5411	5·933	Arable and rough pasture.
5412	·716	Houses, garden, &c.
5413	12·805	Arable, &c.
5414	4·144	Arable, &c.
5415	4·578	Arable.
5416	3·652	Arable, &c.
5417	3·278	Arable.
5418	·291	Rough pasture.
5419	5·713	Arable.
5420	10·685	Arable.
5421	9·270	Arable.
5422	9·931	Arable.
5423	8·501	Arable, &c.
5424	13·616	Arable.
5425	1·646	Arable.
5426	·824	Houses, garden, &c.
5427	·101	Wood.
5428	·354	Rough pasture.
5429	·537	Arable, &c.
5430	2·858	Arable.
5431	·288	Houses and yards.
5432	3·868	House, rough pasture, &c.
5433	3·957	Foreshore.
5434	3·164	Houses, rough pasture, garden, &c.
5435	34·677	Arable.
5436	2·160	Arable.
5437	·548	House, yard, garden, &c.
5438	16·712	Arable.
5439	3·674	Arable, &c.
5440	·568	Arable, houses, &c.
5441	13·625	Arable, houses, &c.
5442	10·980	Arable.
5442	·472	Houses, garden, &c.
5443	10·402	Arable, &c.
5444	1·514	Arable.
5445	6·658	Rough pasture, &c.
5446	·462	Foreshore.
5447	·447	Foreshore.
5448	1·182	Foreshore.
5449	·474	Foreshore.
5450	8·713	Arable, &c.
5451	2·326	Arable, &c.
5452	·836	Arable, &c.
5453	29·982	Arable, &c.
5454	·511	Arable, houses, garden, &c.
5455	·908	Rough pasture, &c.
5456	1·475	Arable, &c.
5457	·369	Rough pasture.
5458	8·806	Arable, &c.

No. on Plan.	Area in Acres.	Remarks.	No. on Plan.	Area in Acres.	Remarks.
5459	9·691	Arable.	5504	3·147	Rough pasture, &c.
5460	6·563	Arable.	5505	1·661	Arable, houses, garden, &c.
5461	3·545	Rough pasture, &c.			
5462	1·243	Foreshore.	5506	·354	Rough pasture.
5463	·972	Foreshore.	5507	4·958	Rough pasture, &c.
5464	·819	Rough pasture, &c.	5508	·402	Rough pasture.
5465	·602	Rough pasture.	5509	3·316	Arable.
5466	·913	Rough pasture, &c.	5510	1·074	Arable.
5467	8·781	Arable and rough pasture.	5511	2·487	Arable, house, garden, &c.
5468	30·896	Rough pasture, &c.	5512	1·002	Rough pasture.
5469	2·493	Foreshore.	5513	·497	Arable, house, &c.
5470	2·409	Arable.	5514	·706	Rough pasture, &c.
5471	·700	Houses, gardens, &c.	5515	3·010	Arable, &c.
5472	2·657	Arable.	5516	·318	Houses, garden, &c.
5473	·627	Rough pasture.	5517	1·039	Arable.
5474	·378	Rough pasture and arable.	5518	3·931	Rough pasture, &c.
			5519	1·023	Arable, &c.
5475	·198	Arable.	5520	1·996	Arable.
5476	·179	Rough pasture.	5521	2·025	Arable.
5477	·800	House, rough pasture, &c.	5522	·479	Mill dam.
			5523	51·481	Houses, rough pasture, &c.
5478	1·629	Arable.			
5479	1·047	Rough pasture and arable.	5524	·741	Arable and trees.
			5525	·444	House, garden, &c.
5480	1·150	Arable.	5526	·489	Arable and trees.
5481	2·921	Rough pasture.	5527	·980	Farmsteading, &c.
5482	·269	Arable.	5528	1·334	Stackyard, houses, &c.
5483	·914	Arable.	5529	8·542	Arable, &c.
5484	5·078	Arable, &c.	5530	6·194	Road.
5485	·229	Houses, garden, &c.	5531	27·238	Rough pasture, furze, &c.
5486	·551	Arable, house, &c.			
5487	2·472	Rough pasture, &c.	5532	·697	Rough pasture, &c.
5488	3·141	Rough pasture, &c.	5533	·288	Rough pasture.
5489	1·490	Arable, house, &c.	5534	24·922	Arable, &c.
5490	·743	Rough pasture.	5535	6·133	Arable, &c.
5491	3·521	Arable, houses, &c.	5536	1·389	Rough pasture, &c.
5492	·316	Arable and garden.	5537	4·903	Wood, house, &c.
5493	·778	Arable and houses.	5538	3·012	Wood.
5494	·905	House, rough pasture, &c.	5539	1·804	Rough pasture.
			5540	·275	Rough pasture.
5495	·271	Rough pasture.	5541	21·298	Arable.
5496	5·655	Arable, &c.	5542	3·289	Wood.
5497	5·694	House, rough pasture, &c.	5543	5·567	Arable.
			5544	4·903	Arable.
5498	1·861	Arable.	5545	1·566	Road.
5499	1·203	Arable, houses, &c.	5546	11·969	Arable, &c.
5500	1·057	Arable.	5547	22·661	Arable.
5501	·990	Rough pasture.	5548	10·141	Arable, &c.
5502	10·292	Rough pasture, &c.	5549	11·761	Arable, &c.
5503	1·731	Arable, houses, garden, &c.	5550	1·411	House, garden, &c.
			5551	1·165	Garden and houses.

No. on Plan.	Area in Acres.	Remarks.
5552	12·030	Houses, ornamental ground, &c.
5553	15·910	Arable.
5554	15·137	Rough pasture, &c.
5555	4·073	Foreshore.
5556	5·386	Rough pasture, &c.
5557	20·425	Rough pasture, &c.
5558	22·834	Foreshore.
5559	3·105	Arable, &c.
5560	1·656	Arable, &c.
5561	·406	House, road, garden, &c.
5562	4·813	Arable, &c.
5563	1·809	Arable and house.
5564	5·237	Arable, &c.
5565	13·736	Arable.
5566	15·773	Rough pasture.
5567	18·808	Arable.
5568	11·258	Arable, &c.
5569	2·989	Arable, &c.
5570	25·476	Rough pasture.
5571	70·795	Foreshore.
	37084·553	Area numbered.

No. on Plan.	Area in Acres.	Remarks.
		UNNUMBERED.
	38·336	Houses, yards, gardens, &c. (Towns).
	82841·887	Rough pasture, &c.
	46·140	Berriedale Water.
	59·896	Loch Dubh.
	36·254	Loch Breac.
	6·138	Dubh-lochán.
	10·937	Loch a'Cheracher.
	3·800	Lochan Coire na Beinne.
	11·954	Loch.
	4·924	Loch-na-Stàirne.
	12·651	Loch Braigh na h-Aibhne.
	8·386	Lochan nam Bò Riabhach.
	20·269	Loch.
	3·068	Lochs.
	149·339	Loch Ruard.
	22·302	Loch Dubh.
	6·887	Loch west of Upper Borgue.
	83283·168	Area unnumbered.
	37084·553	Area numbered.
	120367·721	

RECAPITULATION.

119294·032	Land.
618·689	Water.
245·036	Roads.
207·066	Foreshore.
2·898	Tidal water.
120367·721	Total area of the Parish of Latheron, in the County of Caithness.

INDEX TO PLACES

IN THE

PARISH OF LATHERON.

COUNTY OF CAITHNESS.

Name of Place.	No. of Sheet. 6-inch scale.	No. of Sheet. 25·344 in. scale.
Aberdeen Town and County Bank	XXXIV.	13
Acharaskill -	XXVIII.	9
Achastle - -	XXXIII.	16
Achavar - -	XXXIV.	5
Achavanich -	XXVIII.	10
Achavrole - -	XXXIX.	5
Achkinloch -	XXVIII.	10
Achnacraig -	XXXIII.	16
Achow - -	,,	12
Achsinegar -	,,	,,
Ardguay Cottage -	,,	11
Arribeg - -	XXXIV.	5
Auldnarein -	XXXIII.	12
Aultachlevan -	XXVIII.	10
Badfallister -	XXXIV.	5
Badharigo - -	XXXIII.	4
Badryrie - -	XXVIII.	11
Balcladich -	XXXIX.	9
Ballachly - -	XXVIII.	6
Ballachly - -	XXXIX.	9
Ballachrink - -	,,	2
Ballentink -	,,	5
Balmogie - -	XXXIII.	3
Balnabruich -	XXXIX.	9
Balrynie - -	XXXIV.	3
Bardintulloch -	,,	6
Bardnamerie -	XXXIII.	14
	XXXIX.	2
Bellhouse - -	,,	3
Bell Tower -	,,	,,
Black Burn -	XXXIII.	4
Blackburn - -	XXXIX.	9
Blackness -	XXXIV.	7
Blackpark - -	XXXIII.	3
Blar an Fhraoich -	XXVIII.	13, 14
Blood Moss -	XXXIII.	8
Boanbean - -	XXVIII.	11
Braedmarloch -	XXXIII.	4
Braehungay - -	,,	10
Braehungay -	,,	6
Braevall - -	,,	12
Broughs - -	XXXIV.	3
Bruan - -	,,	,,
Bruan Lodge -	,,	,,
Bruntmoor -	XXIX.	15
Bulbianrob -	XXXIII.	7
Bullnacraig -	XXXIV.	13
Bullacraig - -	,,	3, 7
Bulno - -	XXXIX.	5
Bullavrochan -	XXXIII.	12
Buolacrabher -	,,	13
Buoldhu - -	,,	,,
Buoldhu - -	,,	,,
Buolfruich -	,,	,,
Buolglass - -	,,	16
Buolglass - -	XXXIX.	6
Buolisball - -	,,	,,
Buolnabein -	XXXIII.	7
Buoltach - -	,,	10,13, 14
Buoltilimie -	,,	10
Burnside - -	XXXIII.	3
Burnside of Reisgill	,,	12
Burrigill - -	,,	16
Cairnroich -	,,	,,
Camster - -	XXIX.	1
Camster - -	,,	5
	XXVIII.	8

Name of Place.	No. of Sheet. 6-inch scale.	No. of Sheet. 25·344 in. scale.
Camster Grave Yard - -	XXIX.	1
Cars - -	XXXIII.	13
Castlehill - -	XXXIX.	"
Clais-na-Canaich -	XXXIV.	1
Clashbuithe -	"	9
Clashcraggan -	XXVIII.	15
	XXXIII.	3
Clashcraggan Burn	"	"
Clashfelister -	"	13
Clashgall - -	"	8, 12
Clashliath - -	"	12
Clashmore -	XXVIII.	16
	XXXIII.	4
Clashmahairibeg -	XXXIV.	5
Clashnagain -	XXVIII.	6
Clyth - -	XXXIV.	10
Clyth Mains -	"	"
Clythshore -	"	"
Cnoc Ballan -	"	7
Combination Poor-house - -	XXXIII.	2
Corn Mill -	XXXIX.	9
Corr - -	XXXIII.	11
Cor Tulloch (Pict's House—remains of) - -	"	13
Craggan-Osclay -	"	8
Craigallachie -	XXXIV.	3
Craigganmore -	XXXIII.	15
Crask - -	"	13
Creag Liath -	"	6
Crofts - -	XXXIV.	3
Crofts of Benachielt	XXXIII.	2
Croft of Leodebest	"	14
Croft of Redrock -	"	10
Crofts of Reisgill -	"	12
Cuag - -	XXXIX.	1
Curdugh - -	XXVIII.	16
Dall - -	"	5
Den Moss - -	XXXIII.	10
Ditches of Forse -	"	11
Ditch of Osclay -	"	8
Drymount - -	XXXIX.	2
Dunbeath - -	"	9
Dunbeath Castle -	"	13
Dunbeath Mains -	"	"
Dunbrae - -	XXXIX.	9

Name of Place.	No. of Sheet. 6-inch scale.	No. of Sheet. 25·344 in. scale.
East Clyth -	XXXIV.	3
Egnal - -	XXXIII.	8
Ellenmore -	"	"
Forse - -	"	15, 16
Forse House -	"	15
Forseshore -	"	16
	XXXIX.	4
Gamigoe - -	XXXIV.	7
Gillivoan - -	XXXIII.	15
Golsary - -	"	7
Golticlay - -	XXVIII.	15
Guidebest -	XXXIII.	14
Hillhead - -	XXXIV.	9
Home Farm -	XXXIX.	2
Houstry - -	XXXIII.	13
Inchclett - -	XXIX.	15
Inver - -	XXXIX.	9
Invershore -	XXXIII.	16
Janetstown -	XXXIX.	2
Jock's Lodge -	XXXIII.	"
Knockally - -	XXXIX.	13
Knockglass -	"	9
Knockinnon -	"	6
Koil - -	XXXIV.	13
Laid - -	"	1, 5
Landhallow -	XXXIX.	2
Lappan - -	"	10
Latheron - -	"	3
Latheron Hospital	XXXIII.	10
Latheronwheel House - -	XXXIX.	2
Leavad - -	XXVIII.	1
Leodebest - -	XXXIII.	14
Limekilns -	XXXIV.	5
Lingland - -	"	"
Loangall - -	XXXIII.	8
Loangore - -	"	4
Lochend - -	XXVIII.	14
Longal - -	XXXIII.	13
Loup of Forse -	"	11
Lybster -	XXXIV.	9

Name of Place.	No. of Sheet. 6-inch scale.	No. of Sheet. 25·344 in. scale.
Lybster Mains -	XXXIV.	9
Lychrobbie -	XXXIX.	5
Lydebrae - -	"	10
Maclane - -	XXXIV.	3
Mavesy - -	"	9
March Cottage -	XXXIX.	3
Markethill - -	"	9
Melbourne Cottage	"	2
Mid Clyth -	XXXIV.	6, 7
Millton - -	XXXIX.	9
Milton - -	XXXIV.	10
Mill of Forse (Corn)	XXXIII.	15
Minera - -	"	13
Moss of Forse -	"	11
Moss of Whilk -	XXIX.	15
Mullabuidhe -	XXXIII.	9
Newlands of Clyth	XXXIV.	5
Newlands of Forse	XXXIII.	11
Newlands of Houstry -	"	13
Newlands of Latheron - -	"	10
Newlands of Leodebest - -	"	14
Newlands of Roster	XXXIV. / XXIX.	1, 2 / 14
Newtown of Swiney	XXXIII.	12
Niand - -	XXXIX.	3
Norland - -	XXXIV.	9
Norland Cottage -	"	"
North Gotten -	XXXIII.	16
Nottingham -	"	11
Occumster -	XXXIV.	9
Old Bridgend -	XXXIII.	12
Old-dam - -	XXIX.	15
Oldinaferag -	XXXIV.	1
Osclay - -	XXXIII.	3
Overton - -	XXXIV.	10
Parkhouse -	XXIX.	13
Parkside - -	XXXIV.	9
Penag - -	XXXIII.	13
Ploverhill - -	"	4
Police Station -	XXXIV.	9
Quoys - -	XXXIII.	15
Ramscraigs -	XXXIX.	13
Rangag - -	XXVIII.	6
Raongeal -	XXXIII.	"
Rean - -	"	10
Reisgill - -	"	12
Remeggy - -	"	16
Rhemullen -	XXXIX.	5
Rhianacoil - -	XXVIII.	2
Rhianrivach -	XXXIII.	12
Risnemain - -	XXXIII.	6
Rockhead Cottage	XXXIX.	2
Roskleen - -	XXXIII.	9
Roster - -	XXXIV.	1
Rumster - -	XXXIII.	7
Rusgan (in ruins) -	"	"
Sea View Cottage	XXXIV.	13
Shantry - -	XXXIX.	2
Sheanbeg - -	XXXIV.	1
Sheanmore -	"	1, 5
Shepherdstown -	XXXIII.	3
Shilvrag - -	XXXIV.	5
Shinvall - -	XXVIII.	5, 1
Skaill - -	XXXIV.	13
Skeffell - -	XXIX.	15
Smerlie - -	XXXIII.	8
Smerral - -	"	13, 14
Stemster - -	XXVIII.	6
Stonehobbie -	XXXIII.	8
Swiney - -	"	12
Swiney Hill -	"	16
Swiney House -	"	"
Tacher - -	XXIII.	13
Tackmore - -	XXXIV.	9
Tainlone - -	XXXIII.	16
Teadlinne - -	" / XXXIX.	" / 4
Tenantspark -	"	2
Tiantulloch -	XXXIII.	13
Torbeg - -	XXXIX.	9
Tormore - -	"	"
Torranreach -	XXXIV.	10
Upper Camster -	XXIX.	13
Upper Clyth -	XXXIV.	6
Upper Latheron -	XXXIX.	"

Name of Place.	No. of Sheet.		Name of Place.	No. of Sheet.	
	6-inch scale.	25·344 in. scale.		6-inch scale.	25·344 in. scale.
Upper Lybster -	XXXIV.	5	West Clyth -	XXXIV.	9
Upper Swiney -	XXXIII.	12	Whilk - -	XXIX.	15
Warehouse -	XXIX.	15			

LONDON:
Printed by George E. Eyre and William Spottiswoode,
Printers to the Queen's most Excellent Majesty.
For Her Majesty's Stationery Office.

ORDNANCE SURVEY OF SCOTLAND.

BOOK OF REFERENCE TO THE PLAN

OF THE

PARISH OF LAURENCEKIRK,

IN THE

COUNTY OF KINCARDINE,

CONTAINING 5617·676 ACRES.

COLONEL SIR HENRY JAMES, R.E., F.R.S., F.G.S., &c.,
SUPERINTENDENT OF THE ORDNANCE SURVEY.

PRINTED AT THE ORDNANCE SURVEY OFFICE, SOUTHAMPTON.

1864.

Price One Shilling and Sixpence.

ınd,
one

area

ıded

ains
ence
lans,

ales

W

T

T

ɔm

uent

C.F.
T.C.
C.W.
Def.
T.S.

v the

EXPLANATORY REMARKS.

The Scale of the Parish Plans is the 1-2500th of the actual length on the ground, and is equal to 25·344 inches to a mile, which is very approximately equal to one square inch to one acre, the square of 1·0018 inch being equal to one acre.

The length of each sheet is one and a-half miles, and the width one mile, the area of each sheet is therefore 960 acres.

Each enclosure has a reference number to the area which is given in this Book.

The Braces [ ] on the plans are to indicate that the spaces so braced are included under the same reference number.

The Altitudes in feet above the Mean Level of the Sea are written thus —31·4.

The Scale of the Plans of the County is 6 inches to a mile, and each sheet contains the same area as 16 sheets of the Parish Plans. There is, therefore, a double reference number to each sheet as VI. 9., the Roman Numerals referring to the County Plans, the Arabic Figures to the Parish Plans.

The following are the characters employed on the Ordnance Plans on the Scales of 1·2500 and 6 inches to a mile:—

County Names	C	Hundreds or Wards	W
Parishes	P	Townships	T
Extra Parochial	E	Division of Townships	T

Antiquities ..... ROMAN / Druidical or Saxon / Norman or Subsequent

The descriptions of the boundaries are shown by the following initials:—

Centre of Stream	*C.S.*	Centre of Fence	*C.F.*
Centre of Road	*C.R.*	Top of Cop	*T.C.*
Side of Stream or Drain	*S.S.* or *S.D.*	Centre of Wall	*C.W.*
Root of Hedge	*R.H.*	Defaced	*Def.*
Face of Wall	*F.W.*	Track of Stream	*T.S.*

Undefined ..... *Und.*

Where a change occurs in the boundaries, the symbol [o—o] is used to show the part at which the change takes place.

TABLE

FOR CONVERTING DECIMAL PARTS OF AN ACRE INTO ROODS AND PERCHES.

Perches.	0 Rood.	1 Rood.	2 Roods.	3 Roods.	Perches.	0 Rood.	1 Rood.	2 Roods.	3 Roods
0	·000	·250	·500	·750	21	·131	·381	·631	·881
1	·006	·256	·506	·756	22	·137	·387	·637	·887
2	·012	·262	·512	·762	23	·144	·394	·644	·894
3	·019	·269	·519	·769	24	·150	·400	·650	·900
4	·025	·275	·525	·775	25	·156	·406	·656	·906
5	·031	·281	·531	·781	26	·162	·412	·662	·912
6	·037	·287	·537	·787	27	·169	·419	·669	·919
7	·044	·294	·544	·794	28	·175	·425	·675	·925
8	·050	·300	·550	·800	29	·181	·431	·681	·931
9	·056	·306	·556	·806	30	·187	·437	·687	·937
10	·062	·312	·562	·812	31	·194	·444	·694	·944
11	·069	·319	·569	·819	32	·200	·450	·700	·950
12	·075	·325	·575	·825	33	·206	·456	·706	·956
13	·081	·331	·581	·831	34	·212	·462	·712	·962
14	·087	·337	·587	·837	35	·219	·469	·719	·969
15	·094	·344	·594	·844	36	·225	·475	·725	·975
16	·100	·350	·600	·850	37	·231	·481	·731	·981
17	·106	·356	·606	·856	38	·237	·487	·737	·987
18	·112	·362	·612	·862	39	·244	·494	·744	·994
19	·119	·369	·619	·869	40	·250	·500	·750	1·000
20	·125	·375	·625	·875					

N.B.—To convert Decimal Fractions of an Acre into Roods and Perches, multiply the decimal first by 4 and then by 40, preserving the same number of decimals in the product.

Examples—

A.	R.	P.	Acres.	A.	R.	P.	Acres.
			633·357				527·013
			4				4
			1·428				·052
			40				40
633	1	17	17·120	527	0	2	2·080

PARISH OF LAURENCEKIRK,

IN THE

COUNTY OF KINCARDINE.

No. on Plan.	Area in Acres.	Description.	No. on Plan.	Area in Acres.	Description.
1	11·845	Arable.		667·039	*Brought forward.*
2	14·532	Arable.	34	·290	House, yard & garden.
3	50·948	Arable.	35	8·523	Arable.
4	27·271	Arable.	36	·447	Garden & arable.
5	11·609	Arable.	37	4·490	Public road.
6	15·645	Arable.	38	1·082	Arable.
7	·520	Public road.	39	51·350	Wood, scattered bushes whins, &c. (Camack Muir Plantation).
8	·368	House, yard, & garden (Bridgend Cottage).	40	19·215	Arable.
9	·332	Wood.	41	11·178	Arable.
10	34·193	Arable.	42	30·988	Arable.
11	2·123	Public road.	43	14·480	Arable.
12	·310	House, yard, garden &c.	44	·587	Occupation road.
			45	16·349	Drumforber Plantation.
13	·365	Public road.	46	1·659	Wood.
14	10·013	Wood, scattered bushes whins, &c.	47	·578	Arable.
			48	1·915	Public road.
15	1·101	Arable.	49	13·043	Arable.
16	147·437	Wood, rough heathy pasture, &c. (Northhill Plantation).	50	2·298	Wood.
			51	·672	Houses & garden.
			52	·078	House & garden.
17	1·175	Public road.	53	7·100	Arable.
18	·785	Occupation road.	54	·653	Houses, yard, & garden.
19	32·804	Arable.	55	26·573	Arable.
20	·892	Occupation road.	56	1·011	Occupation road.
21	27·776	Arable.	57	2·578	Houses, yards, garden, wood, &c. (Drumforber).
22	90·780	Arable.			
23	1·342	Mill pond.			
24	1·100	House, yard, & garden.	58	46·378	Arable.
25	1·656	Arable.	59	75·090	Arable.
26	·127	Pond.	60	·932	Wood.
27	2·382	Occupation road.	61	31·552	Arable.
28	170·703	Arable.	62	1·599	Public road.
29	·567	Houses, yard, & garden. (Waulkmill).	63	7·408	Arable.
			64	·360	Mill pond.
30	1·521	Public road.	65	·903	Houses, yard, & garden (Mill of Conveth).
31	2·366	Arable.			
32	2·264	Arable.	66	1·615	Public road.
33	·187	Arable.	67	7·407	Arable.
	667·039	*Carried forward.*		1057·420	*Carried forward.*

No. on Plan.	Area in Acres.	Description.	No. on Plan.	Area in Acres.	Description.
	1057·420	*Brought forward.*		1697·048	*Brought forward.*
68	10·127	Arable.	110	49·024	Arable.
69	13·444	Arable.	111	·433	Wood.
70	7·196	Arable.	112	27·512	Arable.
71	14·707	Arable.	113	25·728	Arable.
72	2·686	Houses, yards, garden, arable, &c. (Scotston)	114	·283	Houses, yard, & garden.
			115	·508	House & arable.
73	4·882	Arable.	116	1·425	House & yard.
74	·494	Houses, yards, & gardens.	117	7·201	Arable.
			118	·448	House & garden.
75	5·929	Arable.	119	·166	Wood.
76	·191	House, yard, & garden.	120	11·654	Arable.
77	13·999	Arable.	121	·777	Public road.
78	2·111	Houses, yard, garden, road, &c.	122	·118	Wood.
			123	30·890	Arable.
79	1·178	Wood.	124	10·618	Arable, house, &c.
80	115·007	Arable.	125	1·065	Rough pasture & slope.
81	127·792	Arable.	126	35·771	Arable.
82	2·128	Public road.	127	58·029	Arable & pond.
83	·274	House, yard, & garden.	128	31·840	Arable.
84	·771	Wood.	129	4·479	Arable.
85	2·433	Houses, yards, garden, road &c. (Lower Powburn).	130	·557	Houses, yards, garden, &c. (North Bent).
			131	9·750	Arable.
86	1·865	Arable.	132	14·254	Arable.
87	·365	Dam	133	1·631	Occupation road
88	7·736	Arable.	134	76·323	Arable.
89	·461	Public road.	135	·496	House, yard, garden, & wood.
90	3·117	Arable.			
91	36·305	Arable.	136	62·788	Arable.
92	5·989	Arable.	137	·268	House, yard, & garden.
93	1·489	Wood.	138	88·384	Arable.
94	2·321	Houses, yards, garden, wood, & road (Upper Powburn).	139	1·002	Occupation road.
			140	·401	House & pasture.
			141	·353	Road.
95	89·654	Arable.	142	1·057	Wood.
96	33·246	Arable.	143	·435	Stackyard & pond.
97	·302	Pond.	144	2·549	Houses, yards, garden, wood, &c. (Bent).
98	21·637	Arable.			
99	23·024	Arable.	145	5·036	Arable.
100	4·176	Arable.	146	112·454	Arable.
101	·326	Arable.	147	20·941	Arable.
102	13·536	Arable.	148	6·111	Public road.
103	25·363	Arable.	149	70·200	Arable.
104	2·226	Public road.	150	4·217	Public road.
105	·405	House, yard, & garden.	151	75·926	Arable.
106	17·065	Arable.	152	37·274	Arable.
106a	10·568	Arable.	153	2·628	Houses, yards, gardens, & woods (Easthills).
107	8·244	Arable.			
108	3·411	Arable.	154	48·894	Arable.
109	1·448	Wood & pond.	155	·274	House, yard, & garden.
	1697·048	*Carried forward.*		2636·220	*Carried forward.*

No. on Plan.	Area in Acres.	Description.	No. on Plan.	Area in Acres.	Description.
	2636·220	*Brought forward.*		3373·339	*Brought forward.*
156	41·563	Arable.	199	13·532	Arable.
157	9·405	Arable.	200	12·943	Arable.
158	29·616	Arable.	201	71·881	Arable.
159	·833	Houses, yards, & garden (Mill of Haulkerton).	202	·213	Wood.
			203	9·811	Arable.
			204	·285	Wood.
160	·441	Wood.	205	2·596	Arable, &c.
161	41·861	Arable.	206	·240	Pond.
162	1·132	Wood.	207	·679	Houses, yard, & garden (Honeyhive).
163	2·356	Houses, yards, garden, arable, &c. (Kilnhill).	208	16·174	Arable.
			209	9·317	Arable.
164	·309	Wood.	210	·579	Houses, yards, & garden (Broadley).
165	31·591	Arable.			
166	1·373	Public road.			
167	20·697	Arable.	211	8·154	Arable.
168	5·000	Arable.	212	·158	Wood.
169	86·196	Arable.	213	·188	Wood.
170	9·342	Arable.	214	·157	Wood.
171	8·174	Arable.	215	32·579	Scottish North Eastern Railway.
172	41·349	Arable.			
173	·232	House, yard, & garden.	216	14·973	Arable.
174	1·858	Arable.	217	·166	House & garden.
175	3·915	Houses, yards, garden, wood, &c. (Mains of Haulkerton).	218	1·576	Houses, yards, & road (Spurryhillock).
			219	2·387	Wood.
176	8·649	Arable.	220	26·331	Arable.
177	·245	House, yard, & garden.	221	5·353	Houses, yards, garden, road, wood, &c. (Keilburn).
178	7·960	Public road.			
179	14·311	Arable.			
180	19·065	Haulkerton Plantation.	222	63·621	Arable, &c.
181	13·071	Arable.	223	·718	Wood.
181a	·276	House & gardens.	224	1·824	House, garden, rough pasture, &c.
182	15·851	Arable.			
183	72·141	Arable.	225	2·297	Arable & rough pasture.
184	·779	Public road.	226	8·230	Arable.
185	26·736	Arable.	227	22·924	Arable.
186	·645	Public road.	228	31·484	Arable, &c.
187	·609	Houses, yards, gardens, & wood.	229	3·940	Arable.
			230	15·594	Arable.
188	13·501	Arable.	231	1·543	Houses, yards, gardens, road, &c. (Middleton).
189	24·554	Arable.			
190	40·235	Arable.	232	5·808	Arable.
191	9·818	Arable.	233	2·609	Arable.
192	9·331	Arable.	234	·148	House, yard, & garden.
193	2·640	Public road.	235	46·769	Arable.
194	30·862	Arable.	236	1·939	Arable.
195	·169	Wood.	237	·373	Pond.
196	69·183	Arable.	238	5·999	Arable.
197	9·603	Arable.	239	14·148	Turnpike road.
198	9·642	Arable.	240	·285	Pond.
	3373·339	*Carried forward.*		3833·864	*Carried forward.*

No. on Plan.	Area in Acres.	Description.	No. on Plan.	Area in Acres.	Description.
	3833·864	*Brought forward.*		4336·543	*Brought forward.*
241	41·324	Arable.	281	·195	Houses, yard, & gardens.
242	21·460	Arable.			
243	19·281	Arable.	282	22·888	Arable.
244	103·434	Arable.	283	26·523	Arable.
245	1·990	Occupation road.	284	13·542	Arable.
246	·926	Houses, yards, garden, & wood (Upperton).	285	52·523	Arable.
			286	3·949	Wood.
247	·417	Stackyard & pond.	287	·103	Pond.
248	·104	Pond.	288	18·613	Arable.
249	6·917	Arable & rough pasture.	289	23·027	Arable.
250	1·675	Arable.	290	1·241	Wood.
251	2·849	Arable & rough pasture.	291	1·593	Wood.
252	·377	Occupation road.	292	·139	Rough pasture & trees.
253	2·677	Arable & old quarry.	293	6·826	Arable.
254	1·920	Arable.	294	·278	Houses, yard, & garden (East Blackiemuir).
255	20·924	Arable.			
256	·422	House, yard, garden, & wood (Bowtory).	295	8·000	Arable.
			296	1·695	Wood.
257	·179	House, yard, & garden.	297	6·962	Arable.
258	23·224	Arable & rough pasture.	298	·918	Houses, yards, & garden (Muir of Blackiemuir).
259	21 896	Arable & rough pasture.			
260	·669	Houses, yard, garden, & road.	299	5·509	Arable.
			300	1·664	Wood.
261	10·457	Arable.	301	14·306	Arable.
262	2·755	Occupation road.	302	·729	Wood.
263	8·349	Arable.	303	·234	Occupation road.
264	7·018	Arable.	304	10·209	Arable.
265	28·707	Arable.	305	1·217	Arable.
266	12·823	Arable.	306	·894	Arable.
267	54·620	Arable.	307	·842	Houses, yards, garden, & road.
268	2·996	Arable, stackyard, & pool.			
269	·289	Houses and garden Haddo).	308	1·665	Arable.
			309	1·253	Arable.
270	6·675	Arable.	310	·930	Houses & gardens.
271	7·064	Arable.	311	·686	Public road.
272	13·699	Arable.	312	·425	Houses & garden.
272a	2·024	Wood.	313	2·923	Arable.
273	50·138	Arable.	314	1·718	Arable.
274	2·163	Houses, yards, garden, wood, &c. (Mill of Blackiemuir).	315	·467	Parish road.
			316	8·526	Arable.
			317	5·626	Arable.
275	·273	Mill pond.	318	·292	House & garden.
276	·123	Stream.	319	7·240	Arable.
277	8·282	Arable.	320	·520	Houses & gardens (Mains of Blackiemuir).
278	·221	House, yard, garden, &c.			
279	4·476	Arable.	321	·924	Houses, yard, & arable.
280	6·862	Public road.	322	2·894	Arable.
			323	41·834	Arable.
	4336·543	*Carried forward.*		4639·085	*Carried forward.*

No. on Plan.	Area in Acres.	Description.
	4639·085	*Brought forward.*
324	1·041	Public road.
325	8·485	Arable.
326	1·024	House, yard, & garden.
327	·158	Wood.
328	·342	Wood.
329	·835	Road.
330	2·528	Wood.
331	28·956	Arable & old quarry.
332	8·446	Arable.
333	10·915	Arable.
334	·995	Wood.
335	4·314	Pasture (Market Stance).
336	·178	Houses & yard (Gas Works.
337	·206	Gardens.
338	1·098	House, yard, & garden. (Laurencekirk Station, part of).
339	1·127	Platform, sheds, &c. (Laurencekirk Station, part of).
340	1·560	Arable.
341	25·739	Arable.
342	25·098	Arable.
343	·151	House, yard, & garden.
344	·173	House & garden.
345	3·858	Arable.
346	18·911	Arable.
347	10·070	Arable.
348	·520	Houses, yard, & garden.
349	·239	Houses, yards, & garden (Borrowmuirhill).
350	1·034	House, yard, garden, & arable.
351	8·109	Arable.
352	·485	Sheds, yard, & garden.
353	1·724	Arable.
354	4·132	Ornamental ground.
355	8·789	Arable.
356	3·838	Arable.
357	3·046	Arable.
358	3·444	Arable.
359	5·905	Arable.
360	·333	Houses & garden.
361	·488	Arable.
362	·205	House & garden.
363	·623	Houses & gardens.
364	8·201	Arable.
365	10·677	Arable.
	4857·085	*Carried forward.*

No. on Plan.	Area in Acres.	Description.
	4857·085	*Brought forward.*
366	5·220	Arable.
367	·796	Houses & gardens (West Burnside).
368	·585	Houses & gardens.
369	1·814	Arable.
370	1·451	Houses, yards, gardens, & arable.
371	4·862	Arable.
372	·366	House, garden, & grass plot (Town of Laurencekirk, part of).
373	1·787	Houses, yards, & gardens (Town of Laurencekirk, part of).
374	2·056	Houses, yards, & gardens (Town of Laurencekirk, part of).
375	·199	Pond.
376	·266	Grass plot.
377	·361	Houses & garden (Town of Laurencekirk, part of),
378	2·888	Ornamental ground.
379	·750	Houses, yards, & gardens (Town of Laurencekirk, part of).
380	3·905	Houses, yards, gardens, & arable (Town of Laurencekirk, part of).
381	4·175	Houses, yards, & gardens (Town of Laurencekirk, part of).
382	1·530	Houses, yards, & gardens (Town of Laurencekirk, part of).
383	4·436	Ornamental ground.
384	1·668	Ornamental ground.
385	3·464	Houses, yard, garden, & ornamental ground (Town of Laurencekirk, part of).
386	1·120	Houses, yards, & garden (Town of Laurencekirk, part of).
387	2·844	Public road (High St. —Town of Laurencekirk, part of).
	4903·628	*Carried forward.*

No. on Plan.	Area in Acres.	Description.
	4903·628	*Brought forward.*
388	·942	Houses, yards, & gardens (Town of Laurencekirk, part of).
389	2·291	Houses, yards, & gardens (Town of Laurencekirk, part of).
390	3·266	Houses, yards, & gardens (Town of Laurencekirk, part of).
391	1·037	Houses, yards, & gardens (Town of Laurencekirk, part of).
392	1·894	Houses, yards, & gardens (Town of Laurencekirk, part of).
393	·735	Houses, yards, & gardens (Town of Laurencekirk, part of).
394	1·512	Public roads (streets—Town of Laurencekirk, part of).
395	3·890	Houses, yards, & gardens (Town of Laurencekirk, part of).
396	2·856	Houses, yards, & gardens (Town of Laurencekirk, part of).
397	2·092	Houses, yards, & gardens (Town of Laurencekirk, part of).
398	2·588	Houses, yards, & gardens (Town of Laurencekirk, part of).
399	3·102	Houses, yards, & gardens (Town of Laurencekirk, part of).
400	2·068	Houses, yards, & gardens (Town of Laurencekirk, part of).
401	3·693	Houses, yards, & gardens (Town of Laurencekirk, part of).
402	2·195	Houses, yards, & gardens (Town of Laurencekirk, part of).
403	1·380	Houses, yards, & gardens (Town of Laurencekirk, part of).
404	13·782	Arable.
	4952·951	*Carried forward.*

No. on Plan.	Area in Acres.	Description.
	4952·951	*Brought forward.*
405	2·118	Houses, garden, rough pasture, &c.
406	4·317	Arable.
407	4·048	Arable.
408	·473	Arable & ornamental ground.
409	6·385	Arable.
410	11·384	Arable.
411	·146	Pond.
412	13·106	Arable.
413	2·567	Wood.
414	·136	Wood.
415	1·720	Wood.
416	·498	Arable & wood.
417	2·557	Arable.
418	7·736	Arable.
419	·811	Parish road.
420	1·117	Wood.
421	1·429	Wood.
422	·351	Garden.
423	1·051	Houses, yards, & gardens (Beattie Lodge).
424	5·090	Arable.
425	5·355	Arable.
426	7·239	Arable.
427	2·197	Arable.
428	4·794	Arable.
429	·679	Wood.
430	·512	Road.
431	4·772	Arable.
432	·766	Wood.
433	14·957	Arable.
434	·098	Wood.
435	13·049	Arable.
436	12·576	Arable.
437	2·984	Parish road.
438	8·665	Arable.
439	·120	Pond.
440	10·511	Arable.
441	33·226	Arable.
442	19·613	Arable.
443	2·567	Occupation road.
444	14·344	Arable.
445	20·712	Arable.
446	34·987	Arable.
447	20·292	Arable.
448	18·728	Arable.
449	·266	Pond.
	5274·000	*Carried forward.*

No. on Plan.	Area in Acres.	Description.	No. on Plan.	Area in Acres.	Description.
	5274·000	*Brought forward.*		5499·543	*Brought forward.*
450	·885	Houses, garden, and rough pasture (Burnside).	477	3·744	Occupation road.
			478	·378	Wood.
			479	10·960	Arable.
451	·356	Dam.	480	13·835	Arable.
452	59·806	Arable.	481	18·337	Ornamental ground.
453	3·589	Arable.	482	1·249	House, wood, & ornamental ground (Johnston Lodge).
454	5·361	Arable.			
455	·657	Wood.			
456	3·150	Rough pasture.	483	·131	House & yard.
457	16·882	Arable.	484	·234	Road.
458	19·183	Arable.	485	5·271	Wood.
459	21·156	Arable.	486	9·761	Arable.
460	10·506	Arable.	487	4·122	Wood.
461	2·048	Wood.	488	·570	Road.
462	·669	House, wood, & grass plot (Burnton).	489	2·085	Wood.
			490	2·408	Houses & gardens.
463	1·297	Houses, yards, & wood.	491	·337	House, yard, wood, & garden.
464	·621	Stackyard.			
465	1·159	Arable.	492	5·131	Arable.
466	1·039	Houses, yards, & gardens.	493	·267	Road.
			494	·512	House, grass plot, and nursery.
467	1·066	Arable.			
468	·275	Pond.	495	·223	Pond.
469	·300	Wood.	496	·955	Houses, yards, & garden (Mains of Johnston).
470	5·093	Arable.			
471	·774	Ornamental ground.			
472	·136	Pond.	497	14·628	Arable.
473	21·320	Wood.	498	14·639	Arable.
474	7·704	Arable.	499	1·333	Wood.
475	27·149	Arable.	500	·316	House & garden.
476	13·362	Arable.	501	6·707	Wood.
	5499·543	*Carried forward.*		5617·676	

RECAPITULATION.

5503·384	Land.
75·995	Public roads.
5·718	Water.
32·579	Railway.
5617·676	Total area of the Parish of Laurencekirk, in the County of Kincardine.

INDEX TO PLACES

IN THE

PARISH OF LAURENCEKIRK.

COUNTY OF KINCARDINE.

Name of Place.	No. of Sheet.		Descriptive Remarks.
	6-inch scale.	25·344-inch scale.	
Alma Hotel	XXIV.	5	
Alma Terrace	,,	5	
Alma Place	,,	5	
Bridgend Cottage	XX.	10	
Bent	XXIII.	4	A superior farm house.
Bridge of Leppie	XX.	15	A farm house.
Bowtory	XXIV.	2	A farm house.
Broadley	,,	2	A dwelling house.
Burnside	,,	5	A dwelling house.
Beattie Lodge	,,	5	
Borrowmuirhill	,,	5	A farm house.
Burnton	,,	6	A farm house.
Chapel Well	,,	2	A spring.
Church Street	,,	5	A thoroughfare.
Drumforber	XX.	13	A farm house.
Easthills	XXIII.	4	A farmsteading.
East Blackiemuir	XXIV.	5	A dilapidated farm house.
Farquhar Street	,,	5	In Laurencekirk Village.
Froghill	,,	5	A good residence.
Garvock Cottage	,,	5	A dwelling & private lunatic asylum.
Honeyhive	,,	1	A farmsteading.
Haddo	,,	2	A farm house.
Johnston Lodge	,,	9	A good building.
Kilnhill	,,	1	A farm house.
Keilburn	,,	2	A good farm house.
Laurencekirk	,,	5	A parish.
Lower Powburn	XX.	14	A farm house.
Laurencekirk Station	XXIV.	5	
Laurencekirk	,,	5	A considerable village.
Mill of Conveth	XX.	14	

Name of Place.	No. of Sheet.		Descriptive Remarks.
	6-inch scale.	25·344-inch scale.	
Mill of Blackiemuir	XXIII.	8	A farm house.
Mill of Haulkerton	XXIV.	1	
Mains of Haulkerton	,,	1	A farm house, &c.
Middleton	,,	2	A few dwellings.
Midstones	,,	2	A farm house.
Melbourne Cottage	,,	5	
Muir of Blackiemuir	,,	5	A farm house.
Mains of Blackiemuir	,,	5	Several Cottages.
Manse	,,	5	
Mains of Johnston	,,	9	A farmsteading & cottages.
Northhill	XIX.	16	A farm house.
North Bent	XXIII.	4	A crofter's residence.
Redmyre	XX.	14	A new farm house.
Scotston	,,	14	A farm house.
Spurryhillock	XXIV.	1	A farmsteading.
The Villa	,,	5	A mansion.
Upper Powburn	XX.	14	A farm house.
Upperton	XXIV.	2	A farm house.
Wyndford	XX.	13	A farm house.
Waulkmill	,,	13	A farm house.
West Burnside	XXIV.	5	A hamlet.

ORDNANCE SURVEY OF SCOTLAND.

BOOK OF REFERENCE TO THE PLAN

OF THE

PARISH OF LECROPT,

IN THE

COUNTY OF STIRLING.

CONTAINING 726·961 ACRES.

COLONEL SIR HENRY JAMES, R.E., F.R.S., F.G.S., &c.

SUPERINTENDENT OF THE ORDNANCE SURVEY.

PRINTED AT THE ORDNANCE SURVEY OFFICE, SOUTHAMPTON.

1863.

Price One Shilling.

nd,
one

area

led

ins
nce
ns,

les

W

T

T

t

nt

F.
C.
W.
Def.
S.

the

EXPLANATORY REMARKS.

The Scale of the Parish Plans is the 1-2500th of the actual length on the ground, and is equal to 25·344 inches to a mile, which is very approximately equal to one square inch to one acre, the square of 1·0018 inch being equal to one acre.

The length of each sheet is one and a-half miles, and the width one mile, the area of each sheet is therefore 960 acres.

Each enclosure has a reference number to the area which is given in this Book.

The Braces [ʃ] on the plans are to indicate that the spaces so braced are included under the same reference number.

The Altitudes in feet above the Mean Level of the Sea are written thus —31·4.

The Scale of the Plans of the County is 6 inches to a mile, and each sheet contains the same area as 16 sheets of the Parish Plans. There is, therefore, a double reference number to each sheet as VI. 9., the Roman Numerals referring to the County Plans, the Arabic Figures to the Parish Plans.

The following are the characters employed on the Ordnance Plans on the Scales of 1·2500 and 6 inches to a mile:—

County Names	C	Hundreds or Wards	W
Parishes	P	Townships	T
Extra Parochial	E	Division of Townships	T

Antiquities ..... ROMAN / Druidical or Saxon / Norman or Subsequent

The descriptions of the boundaries are snown by the following initials:—

Centre of Stream	*C.S.*	Centre of Fence	*C.F.*
Centre of Road	*C.R.*	Top of Cop	*T.C.*
Side of Stream or Drain	*S.S.* or *S.D.*	Centre of Wall	*C.W.*
Root of Hedge	*R.H.*	Defaced	*Def.*
Face of Wall	*F.W.*	Track of Stream	*T.S.*

Undefined ..... *Und.*

Where a change occurs in the boundaries, the symbol [o—o] is used to show the part at which the change takes place.

TABLE

FOR CONVERTING DECIMAL PARTS OF AN ACRE INTO ROODS AND PERCHES.

Perches.	0 Rood.	1 Rood.	2 Roods.	3 Roods.	Perches.	0 Rood.	1 Rood.	2 Roods.	3 Roods.
0	·000	·250	·500	·750	21	·131	·381	·631	·881
1	·006	·256	·506	·756	22	·137	·387	·637	·887
2	·012	·262	·512	·762	23	·144	·394	·644	·894
3	·019	·269	·519	·769	24	·150	·400	·650	·900
4	·025	·275	·525	·775	25	·156	·406	·656	·906
5	·031	·281	·531	·781	26	·162	·412	·662	·912
6	·037	·287	·537	·787	27	·169	·419	·669	·919
7	·044	·294	·544	·794	28	·175	·425	·675	·925
8	·050	·300	·550	·800	29	·181	·431	·681	·931
9	·056	·306	·556	·806	30	·187	·437	·687	·937
10	·062	·312	·562	·812	31	·194	·444	·694	·944
11	·069	·319	·569	·819	32	·200	·450	·700	·950
12	·075	·325	·575	·825	33	·206	·456	·706	·956
13	·081	·331	·581	·831	34	·212	·462	·712	·962
14	·087	·337	·587	·837	35	·219	·469	·719	·969
15	·094	·344	·594	·844	36	·225	·475	·725	·975
16	·100	·350	·600	·850	37	·231	·481	·731	·981
17	·106	·356	·606	·856	38	·237	·487	·737	·987
18	·112	·362	·612	·862	39	·244	·494	·744	·994
19	·119	·369	·619	·869	40	·250	·500	·750	1·000
20	·125	·375	·625	·875					

N.B.—To convert Decimal Fractions of an Acre into Roods and Perches, multiply the decimal first by 4 and then by 40, preserving the same number of decimals in the product.

Examples—

A. R. P.	Acres.
	633·357
	4
	1·428
	40
633 1 17	17·120

A. R. P.	Acres.
	527·013
	4
	·052
	40
527 0 2	2·080

PARISH OF LECROPT,

(PART OF),

IN THE

COUNTY OF STIRLING.

No. on Plan.	Area in Acres.	Description.	No. on Plan.	Area in Acres.	Description.
1	11·443	Arable.		107·937	*Brought forward.*
2	5·016	Arable.	31	·170	Houses & yard (Gas Works).
3	·350	Occupation road.			
4	·250	Garden.	32	2·258	Pasture.
5	7·307	Arable.	33	·151	Garden.
6	13·655	Arable.	34	·208	Strip of arable.
7	9·029	Arable.	35	1·112	Arable.
8	·855	Pasture.	36	12·494	Arable.
9	·555	Pasture & trees.	37	10·328	Arable.
10	·138	Garden.	38	46·839	Arable.
11	·738	Wood.	39	·456	Houses, yard, & garden (Moss-side).
12	6·821	Arable.			
13	13·201	Arable.	40	30·734	Arable.
14	·278	House & garden.	41	16·506	Arable.
15	·661	Wood, &c.	42	17·815	Arable.
16	·452	Arable.	43	9·364	Arable.
17	1·605	Ornamental ground.	44	·082	House & garden.
18	·252	Road.	45	7·183	Arable.
19	·817	Pasture.	46	2·038	Rough pasture.
20	·068	House & garden.	47	7·680	Arable.
21	1·691	Turnpike road.	48	1·268	Houses, yard, & garden (Westlees).
22	1·363	Pasture.			
23	·090	Rough pasture.	49	6·991	Arable.
24	2·174	Allan Water.	50	9·504	Arable, &c.
25	3·402	Pasture & furze.	51	·448	Houses, yard, & garden (Cottonhaugh).
26	2·752	Houses, yards, & garden (Inverallan House, Inverallan Cottage, Rose Cottage, and Keir Mill, corn—Bridge of Allan village, part of).	52	18·863	Arable, &c.
			53	27·684	Arable.
			54	·254	Rough pasture.
			55	41·685	Arable, rough pasture, & trees.
			56	13·789	Arable.
27	·253	Arable.	57	10·609	Arable.
28	·678	Houses, yard, & garden (Bridge of Allan village, part of).	58	31·574	Arable.
			59	52·883	Arable.
			60	42·642	Arable.
29	·757	House & garden (Bridge of Allan Inn—Bridge of Allan village, part of).	61	12·405	Arable.
			62	1·928	Arable.
			63	·251	Houses & yards (Deafleys).
30	21·286	Arable.			
	107·937	*Carried forward.*		546·133	*Carried forward.*

No. on Plan.	Area in Acres.	Description.	No. on Plan.	Area in Acres.	Description.
	546·133	*Brought forward.*		601·490	*Brought forward.*
64	6·227	Arable.	81	4·042	Arable.
65	1·064	Houses, yards, & garden (Longleys).	82	·060	House & yard.
			83	·386	Road.
66	8·800	Arable.	84	1·519	House & garden.
67	8·083	Arable.	85	·612	House, trees, &c.
68	8·682	Arable.	86	·003	House (part of).
69	11·112	Scottish Central Railway (part of).	87	8·448	Arable.
			88	·585	Strip of arable.
70	·831	Houses & garden.	89	12·298	Arable.
71	·150	Houses.	90	7·555	Arable.
72	·455	Road.	91	7·845	Arable.
73	1·033	Cartroad.	92	21·678	Arable.
74	·538	Houses & garden.	93	9·695	Arable.
75	·559	Mill lade.	94	·420	Houses, yard, road, & garden (Netherton).
76	·478	Arable & trees.			
77	·018	Strip along boundary.	95	1·869	Allan Water
78	1·968	Mill, yard, & bleaching green (Keirfield).	96	1·903	Mud, &c. (Foreshore in River).
79	5·261	Arable.	97	·035	Rough pasture.
80	·098	Yard, &c. (Keirfield Bleaching Mill, part of).	98	17·791	Arable & rough pasture.
			99	28·727	RiverForth(tidalwater)
	601·490	*Carried forward.*		726·961	

RECAPITULATION.

678·926	Land.
1·691	Public road.
11·112	Railway.
4·602	Water.
28·727	Tidal Water.
1·903	Foreshore.
726·961	Total Area of that part of the Parish of Lecropt, in the County of Stirling.

*** The other part of the Parish is in the County of Perth.

INDEX TO PLACES

IN THAT PART OF THE

PARISH OF LECROPT.

IN THE

COUNTY OF STIRLING.

Name of Place.	No. of Sheet.		Descriptive Remarks.
	6-inch scale.	25·344-inch scale.	
Allan Water	X.	7	
Bridge of Allan	,,	7	
Bridge of Allan Station.....	,,	7	
Cottonhaugh	,,	10	A small farmsteading.
Deafleys	,,	11	A small farmsteading.
Gas Works.....	,,	7	
Inverallan Cottage.....	,,	7	
Inverallan House	,,	7	
Keirfield.....	,,	11	A bleach mill, dwelling, & a few cottages.
Keir Mill	,,	7	A corn mill.
Longleys.....	,,	11	A neat farmsteading.
Moss-side	,,	10	A small farmsteading.
Netherton	,,	11	A farmsteading.
River Teith	,,	10	
Rose Cottage	,,	7	
Scottish Central Railway	,,	7	
Westleys	,,	10	A large farmsteading.

ORDNANCE SURVEY OF SCOTLAND.

BOOK OF REFERENCE TO THE PLAN

OF THE

PARISH OF LECROPT

(PART OF),

IN THE

COUNTY OF PERTH,

CONTAINING 2305·832 ACRES.

COLONEL SIR HENRY JAMES, R.E., F.R.S., F.G.S., &c.,
SUPERINTENDENT OF THE ORDNANCE SURVEY.

PRINTED AT THE ORDNANCE SURVEY OFFICE, SOUTHAMPTON.

1864.

Price One Shilling.

d,
ıe

ea

ıd

ıs
ıe
s,

s

V

ı

ı

5

ı.
ı.
ı.
ı.
ı.

e

EXPLANATORY REMARKS.

The Scale of the Parish Plans is the 1-2500th of the actual length on the ground, and is equal to 25·344 inches to a mile, which is very approximately equal to one square inch to one acre, the square of 1·0018 inch being equal to one acre.

The length of each sheet is one and a-half miles, and the width one mile, the area of each sheet is therefore 960 acres.

Each enclosure has a reference number to the area which is given in this Book.

The Braces [/] on the plans are to indicate that the spaces so braced are included under the same reference number.

The Altitudes in feet above the Mean Level of the Sea are written thus —31·4.

The Scale of the Plans of the County is 6 inches to a mile, and each sheet contains the same area as 16 sheets of the Parish Plans. There is, therefore, a double reference number to each sheet as VI. 9., the Roman Numerals referring to the County Plans, the Arabic Figures to the Parish Plans.

The following are the characters employed on the Ordnance Plans on the Scales of 1·2500 and 6 inches to a mile:—

County Names	C	Hundreds or Wards	W
Parishes	P	Townships	T
Extra Parochial	E	Division of Townships	T

Antiquities ..... ROMAN / Druidical or Saxon / Norman or Subsequent

The descriptions of the boundaries are shown by the following initials:—

Centre of Stream	*C.S.*	Centre of Fence	*C.F.*
Centre of Road	*C.R.*	Top of Cop	*T.C.*
Side of Stream or Drain	*S.S.* or *S.D.*	Centre of Wall	*C.W.*
Root of Hedge	*R.H.*	Defaced	*Def.*
Face of Wall	*F.W.*	Track of Stream	*T.S.*

Undefined ..... *Und.*

Where a change occurs in the boundaries, the symbol [o—o] is used to show the part at which the change takes place.

TABLE

F OR CONVERTING DECIMAL PARTS OF AN ACRE INTO ROODS AND PERCHES.

Perches.	0 Rood.	1 Rood.	2 Roods.	3 Roods.	Perches.	0 Rood.	1 Rood.	2 Roods.	3 Roods
0	·000	·250	·500	·750	21	·131	·381	·631	·881
1	·006	·256	·506	·756	22	·137	·387	·637	·887
2	·012	·262	·512	·762	23	·144	·394	·644	·894
3	·019	·269	·519	·769	24	·150	·400	·650	·900
4	·025	·275	·525	·775	25	·156	·406	·656	·906
5	·031	·281	·531	·781	26	·162	·412	·662	·912
6	·037	·287	·537	·787	27	·169	·419	·669	·919
7	·044	·294	·544	·794	28	·175	·425	·675	·925
8	·050	·300	·550	·800	29	·181	·431	·681	·931
9	·056	·306	·556	·806	30	·187	·437	·687	·937
10	·062	·312	·562	·812	31	·194	·444	·694	·944
11	·069	·319	·569	·819	32	·200	·450	·700	·950
12	·075	·325	·575	·825	33	·206	·456	·706	·956
13	·081	·331	·581	·831	34	·212	·462	·712	·962
14	·087	·337	·587	·837	35	·219	·469	·719	·969
15	·094	·344	·594	·844	36	·225	·475	·725	·975
16	·100	·350	·600	·850	37	·231	·481	·731	·981
17	·106	·356	·606	·856	38	·237	·487	·737	·987
18	·112	·362	·612	·862	39	·244	·494	·744	·994
19	·119	·369	·619	·869	40	·250	·500	·750	1·000
20	·125	·375	·625	·875					

N.B.—To convert Decimal Fractions of an Acre into Roods and Perches, multiply the decimal first by 4 and then by 40, preserving the same number of decimals in the product.

Examples—

A.	R.	P.	Acres.	A.	R.	P.	Acres.
			633·357				527·013
			4				4
			1·428				·052
			40				40
633	1	17	17·120	527	0	2	2·080

PARISH OF LECROPT,

IN THE

COUNTY OF PERTH.

No. on Plan.	Area in Acres.	Description.	No on Plan.	Area in Acres.	Description.
1	5·049	Wood.		438·757	*Brought forward.*
2	26·541	Arable.	38	28·033	Arable.
3	3·779	Arable.	39	13·971	Arable.
4	8·043	Arable.	40	·733	Houses, garden, yard, & arable.
5	1·393	Houses, garden, yard, & arable.	41	11·917	Arable.
6	1·809	Public road.	42	16·335	Arable & road.
7	1·687	Wood.	43	5·805	Trust road.
8	22·358	Arable & pond.	44	26·195	Arable, pond, & road.
9	14·249	Arable.	45	·394	Wood.
10	3·464	Wood & stream.	46	22·853	Arable & road.
11	·468	Arable.	47	24·703	Wood, roads, &c.
12	2·683	Trust road.	48	23·335	Arable & wood.
13	2·757	Wood.	49	1·057	Wood.
14	28·959	Arable.	50	·478	Arable.
15	35·447	Arable.	51	10·910	Wooded slope.
16	·446	Arable.	52	18·643	Arable.
17	26·753	Arable.	53	20·389	Arable.
18	·971	Statute labor road.	54	·013	Arable.
19	15·326	Arable.	55	·166	Strip of arable along boundary.
20	4·179	Wood & footpath.			
21	18·485	Arable & road.	56	14·326	Arable, &c.
22	10·438	Arable.	57	·214	Pasture, &c.
23	9·446	Arable.	58	·022	Arable.
24	19·156	Arable & old quarry.	59	·423	Houses, garden, yard, &c.
25	12·207	Arable.			
26	9·830	Wood & road.	60	10·428	Arable, road, & slope.
27	24·663	Wood, sheds, & foot-paths.	61	25·625	Arable & road.
			62	·390	House, garden, &c.
28	43·492	Arable, road, rough pasture, & pond.	63	7·238	Arable & road.
			64	·944	Wood.
29	·117	House & garden.	65	2·323	Houses, garden, yard, arable, & road.
30	·164	Garden.			
31	25·885	Arable.	66	21·142	Arable.
32	10·355	Arable, &c.	67	21·065	Arable, road, & rough pasture.
33	20·827	Arable.			
34	·113	Arable.	68	·776	Wooded slope.
35	1·136	Wood.	69	6·541	Arable.
36	25·256	Arable.	70	5·215	Arable & rough pasture.
37	·826	Wood.			
	438·757	*Carried forward.*		781·359	*Carried forward.*

No. on Plan.	Area in Acres.	Description.
	781·359	*Brought forward.*
71	5·217	Wooded slope, pond, &c.
72	24·174	Arable & roads.
73	14·080	Arable.
74	9·491	Arable.
75	27·882	Arable, road, rough pasture, & pond.
76	8·772	Arable.
77	16·822	Arable.
78	24·048	Arable.
79	3·348	Wood.
80	35·193	Arable & road.
81	1·112	Wood.
82	·548	Wood.
83	33·458	Arable & stream.
84	41·377	Arable.
85	39·309	Wood.
86	11·582	Arable, road, & ruin.
87	16·302	Arable & road.
88	·212	Wood.
89	7·224	Arable.
90	15·067	Arable.
91	9·845	Arable & stream.
92	7·590	Arable & stream.
93	10·579	Wood, stream, & footpath.
94	26·867	Arable, ruins, & stream.
95	15·755	Arable & road.
96	15·551	Arable.
97	·814	Wood.
98	1·754	Wood.
99	·820	House, garden, &c.
100	2·005	Wood & footpath.
101	1·402	Wood.
102	23·730	Arable.
103	·322	Wood.
104	·300	Wood.
105	28·536	Arable, &c.
106	·397	Wood.
107	21·957	Arable.
108	·265	House, shed, arable, &c.
109	·158	Arable.
110	·424	Brushwood, &c.
111	·456	House, road, &c.
112	2·323	Arable & shed.
113	1·774	Arable & house.
114	·099	Wood.
115	13·781	Ornamental ground & ponds.
	1304·081	*Carried forward.*

No. on Plan.	Area in Acres.	Description.
	1304·081	*Brought forward.*
116	3·219	Garden & houses.
117	11·124	House and ornamental ground (part of).
118	68·398	Arable, roads, & wood.
119	1·175	Wood.
120	·864	Wood.
121	35·374	Arable.
122	2·349	Wood.
123	·345	Road.
124	1·781	Arable.
125	13·827	Arable.
126	22·168	Arable.
127	10·153	Arable.
128	2·569	Arable.
129	1·010	Houses, shed, garden, yard, arable, &c.
130	4·616	Public road.
131	10·744	Arable.
132	·174	House, garden, &c.
133	5·681	Arable.
134	10·198	Arable.
135	9·754	Arable.
136	·860	Houses, garden, yard, &c.
137	7·866	Arable.
138	8·449	Arable.
139	8·460	Arable.
140	31·714	Wood, roads, stream, &c.
141	·501	Burial ground.
142	1·695	Orchard & garden.
143	1·138	House, garden, &c.
144	5·396	Arable & road.
145	1·611	Arable.
146	1·285	Houses, garden, yard, arable, &c.
147	3·221	Arable.
148	·146	House & garden.
149	2·743	Arable, stream, &c.
150	1·000	Church, road, grave-yard, &c.
151	·784	Arable.
152	·518	House, road, &c.
153	12·664	Arable.
154	3·902	Turnpike road.
155	19·992	Wood, road, & stream.
156	·110	Wood.
157	8·617	Wood & road.
158	·236	Wood.
159	·246	Wood.
	1642·758	*Carried forward.*

No. on Plan.	Area in Acres.	Description.
	1642·758	*Brought forward.*
160	4·444	Wood.
161	1·994	Wood.
162	10·923	Wood & road.
163	4·160	Arable & road.
164	1·048	Wood.
165	20·958	Arable & road.
166	17·670	Arable.
167	3·235	Arable & road.
168	7·972	Arable.
169	22·729	Wood.
170	8·191	Arable.
171	2·787	Arable.
172	·481	Arable.
173	·996	Houses, garden, yard, &c.
174	·529	Road.
175	2·144	Orchard.
176	·477	House, garden, &c.
177	·146	Wood.
178	3·017	Arable.
179	1·813	Arable.
180	2·271	Arable.
181	9·101	Arable.
182	1·096	Wood (supposed Roman camp).
183	2·247	Wood & road.
184	6·012	Arable.
185	1·537	Arable.
186	2·778	Arable & road.
187	12·643	Arable.
188	11·412	Wood, road, & rough pasture.
189	7·176	Arable.
190	6·517	Scottish Central Railway, &c. (part of).
191	7·235	Wood & rough pasture.
192	2·010	Stream (River Allan, part of).
193	8·127	Arable.
194	1·347	Rough pasture and brushwood.
195	2·885	Arable.
196	7·867	Arable.
197	1·033	Arable.
198	·705	Houses, garden, yard, &c.
199	·873	Arable.
200	10·378	Arable & marsh.
201	·812	Rough pasture and brushwood.
	1864·534	*Carried forward.*

No. on Plan.	Area in Acres.	Description.
	1864·534	*Brought forward.*
202	27·368	Stream (River Teith, part of).
203	·168	Arable and brushwood (islands).
204	12·869	Arable, marsh, & stream
205	·159	Pond.
206	20·737	Arable.
207	37·200	Arable, roads, & stream
208	·799	Houses, garden, yard, & arable.
209	2·379	Public road.
210	7·752	Arable & rough pasture.
211	·471	Houses, garden, yard, &c.
212	·270	Road & rough pasture
213	1·583	Embankment.
214	·213	Rough pasture.
215	65·472	Arable, marsh, stream, & rough pasture.
216	·745	Houses, garden, yard, road, &c.
217	8·126	Arable & rough pasture.
218	·082	Arable.
219	·285	Arable.
220	11·771	Moss.
221	212·140	Arable & roads.
222	25·478	Arable.
223	5·164	Arable.
224	·067	Arable.
	2305·832	

RECAPITULATION.

2247·613	Land.
22·165	Public roads.
6·517	Railway.
29·537	Water.
2305·832	Area of the Ph. of Lecropt, in the County of Perth.
726·961	Area of the Ph. of Lecropt, in the County of Stirling.
3032·793	Total area of the Ph. of Lecropt, in the Counties of Perth & Stirling.

INDEX TO PLACES

IN THE

PARISH OF LECROPT.

COUNTY OF PERTH.

Name of Place.	No. of Sheet.		Descriptive Remarks.
	6-inch scale.	25·344-inch scale.	
Allan Water	CXXXII.	8	
Arnhall Castle	,,	7	The ruins of an ancient castle.
Banks	,,	6	Two small cottars' houses.
Biggins	,,	3	Three dwelling houses.
Birch Park	,,	7	A middle-sized park.
Blair Park	,,	7	A large park.
Burnfoot	,,	7	An old cottage.
Carse of Lecropt	,,	7, 11	An extensive tract of land.
Castle Park	,,	7	
Church	,,	7	
Cockhill	,,	3	A dwelling house.
Cow Park	,,	7	A large park.
Craigarnhall	,,	6	A farmsteading.
Easter Row	,,	6	A cottars' house.
Greenocks	,,	11	A farmsteading.
Greenyards	CXXV.	15	A farmsteading.
Heathershot	CXXXII.	11	A farmsteading.
Keir	,,	7	A splendid mansion.
Knockhill	,,	7	A farmsteading.
Manse	,,	8	
Milsaybank	,,	8	A dwelling house.
Mid Lecropt	,,	7	A farmsteading.
North Lodge	,,	7	A neat gate house.
Old Keir	,,	11	A farmsteading.
River Teith	,,	6	
Scottish Central Railway	,,	8	
Sheep Park	,,	7	
South Lodge	,,	7	A very pretty gate house.
Steeds	,,	11	A farmsteading.
Well Park	,,	7	

PARISH OF LERWICK,

IN THE

COUNTY OF ORKNEY AND SHETLAND
(SHETLAND).

Price One Shilling.

EXPLANATORY REMARKS

on the
an inch,
quare of

of each

is Book;
ber and
ontained
included

are in-

–31·4.
contains
mber to
County

x miles,

Scales

.... H
... T
... T

zon

quent

–

..C.F.
..T.C.
.C.W.
..Def.
..T.S.

ow the

lary of

el

(1.) When the fence or other boundary is also the boundary of a Parish or other Civil Division, which does not follow the centre of the fence, the area is calculated to the Parish or other boundary, and not to the centre.

(2.) The fences, &c., bounding either side of a railway are included wholly within its area.

ORDNANCE SURVEY OF SCOTLAND

PARISH OF LERWICK

ORKNEY & SHETLAND
(Shetland)

INDEX TO THE SHEETS

EXPLANATORY REMARKS

The Scale of the Parish Plans is the 1-2500th of the actual length on the ground, and is equal to 25·344 inches to a mile, or 3·157 chains to an inch, which is very approximately equal to one square inch to one acre, the square of 1·0018 inch being equal to one acre.

The length of each sheet is $1\frac{1}{2}$ miles, and the breadth 1 mile, the area of each sheet is therefore 960 acres.

Each enclosure has a reference number to the area which is given in this Book; in the case of towns and large villages encircled by a red band, one number and area only are given for the portion within the red band, unless they are contained in more than one parish, in which case a number is given for the portion included in each parish.

The Braces [⌒] on the plans are to indicate that the spaces so braced are included under the same reference number.

The Altitudes in feet above the Mean Level of the Sea are written thus —*31·4*.

The Scale of the County Plans is 6 inches to a mile, and each sheet contains 16 sheets of the Parish Plans. There is therefore a double reference number to each sheet of the Parish Plans, as VI. 9., the first number referring to the County Plans, the second number to the Parish Plans.

The dimensions of the sheets on the Six-inch scale being four miles by six miles, the area is twenty-four square miles, equal to 15,360 acres.

The following are the characters employed on the Ordnance Plans on the Scales of 1–2500, and 6 inches to a mile :—

County Names	C	Hundreds or Wards	H
Parishes, Ancient or Mother	P	Civil Parishes or Townships	T
Extra Parochial	E	Division of Townships	T

Municipal Wards ..... W

Antiquities ..... ROMAN / Druidical or Saxon / Norman or Subsequent

The descriptions of the boundaries are shown by the following initials :—

Centre of Stream	*C.S.*	Centre of Fence	*C.F.*
Centre of Road	*C.R.*	Top of Cop	*T.C.*
Side of Stream or Drain	*S.S.* or *S.D.*	Centre of Wall	*C.W.*
Root of Hedge	*R.H.*	Defaced	*Def.*
Face of Wall	*F.W.*	Track of Stream	*T.S.*

Undefined ..... *Und.*

Where a change occurs in the boundaries, the symbol [o—o] is used to show the part at which the change takes place.

N.B.—The areas are computed to the centre of fence, or other boundary of enclosure, except in the following cases :—

(1.) When the fence or other boundary is also the boundary of a Parish or other Civil Division, which does not follow the centre of the fence, the area is calculated to the Parish or other boundary, and not to the centre.

(2.) The fences, &c., bounding either side of a railway are included wholly within its area.

N.B.—To convert Decimal Fractions of an Acre into Roods and Perches, multiply the decimal first by 4 and then by 40, preserving the same number of decimals in the product.

Examples—

	Acres.		Acres.
	633·357		527·013
	4		4
	1·428		·052
	40		40
A. R. P.	17·120	A. R. P.	2·080
633 1 17		527 0 2	

TABLE

FOR CONVERTING DECIMAL PARTS OF AN ACRE INTO ROODS AND PERCHES.

Perch.	0 Rood.	1 Rood.	2 Roods.	3 Roods.	Perch.	0 Rood.	1 Rood.	2 Roods.	3 Roods.
0	·000	·250	·500	·750	21	·131	·381	·631	·881
1	·006	·256	·506	·756	22	.137	·387	·637	·887
2	·012	·262	·512	·762	23	·144	·394	·644	·894
3	·019	·269	·519	·769	24	·150	·400	·650	·900
4	·025	·275	·525	·775	25	·156	·406	·656	·906
5	·031	·281	·531	·781	26	·162	·412	·662	·912
6	·037	·287	·537	·787	27	·169	·419	·669	·919
7	·044	·294	·544	·794	28	·175	·425	·675	·925
8	·050	·300	·550	·800	29	·181	·431	·681	·931
9	·056	·306	·556	·806	30	·187	·437	·687	·937
10	·062	·312	·562	·812	31	·194	·444	·694	·944
11	·069	·319	·569	·819	32	·200	·450	·700	·950
12	·075	·325	·575	·825	33	·206	·456	·706	·956
13	·081	·331	·581	.831	34	·212	·462	·712	·962
14	·087	·337	·587	·837	35	·219	·469	·719	·969
15	·094	·344	·594	·844	36	·225	·475	·725	·975
16	·100	·350	·600	·850	37	·231	·481	·731	·981
17	·106	·356	·606	·856	38	·237	·487	·737	·987
18	·112	·362	·612	·862	39	·244	·494	·744	·994
19	.119	·369	·619	·869	40	·250	·500	·750	1·000
20	·125	·375	·625	·875					

PARISH OF LERWICK,

IN THE

COUNTY OF ORKNEY AND SHETLAND—(SHETLAND).

No. of Sheet and Plan and No. on Plan.	Area in Acres.	No. of Sheet and Plan and No. on Plan.	Area in Acres.	No. of Sheet and Plan and No. on Plan.	Area in Acres.
Sheet LIII. 5:—		Sheet LIII. 13:—		Sheet LIII. 13:—	
1	2·764	(*contd.*) 36	·817	(*contd.*) 74	·508
2	1·276	37	1·216	75	·390
3	1·447	38	1·084	76	1·107
		39	·187	77	·618
Sheet LIII. 9:—		40	·245	78	1·364
4	28·191	41	1·118	79	1·121
5	3·464	42	8·332	80	3·119
6	·749	43	1·186	81	·685
7	·685	44	2·713	82	·471
8	·735	45	2·242	83	1·436
9	9·846	46	·184	84	58·089
10	19·463	47	2·770	85	8·445
11	13·866	48	1·137	86	3·527
12	12·795	49	2·122	87	1·552
13	·256	49a	1·415	88	·620
14	12·949	50	5·408	89	·195
15	14·242	51	1·081	90	·595
16	1·166	52	·917	91	·445
17	105·433	53	·554	92	3·063
18	1·740	54	·428	93	4·469
19	4·634	55	1·354	94	1·619
20	6·755	56	1·865	95	1·784
21	·304	57	3·244	96	·528
22	·137	58	2·081	97	·429
		59	·764	98	1·568
Sheet LIII. 13:—		60	1·254	99	·926
23	7·638	61	·359	100	1·111
24	4·387	62	·481	101	1·737
25	4·773	63	1·826	102	·847
26	·652	64	1·084	103	1·853
27	2·565	65	·574	104	1·888
28	1·987	66	·247	105	2·088
29	1·594	67	·670	106	·779
30	2·562	68	·862	107	1·154
31	2·076	69	1·219	108	2·650
32	2·009	70	2·154	109	2·893
33	2·078	71	2·782	110	·312
34	2·239	72	·909	111	·499
35	3·038	73	·831	112	·599

No. of Sheet and Plan and No. on Plan.	Area in Acres.
Sheet LIII. 13:— (*cont*^{d}.)	
113	·801
114	·788
115	1·556
116	47·292
116a	·241
117	4·315
118	4·675
119	2·086
120	2·203
121	·409
122	·512
123	·847
124	3·166
125	2·717
126	·593
127	·460
128	·150
129	·251
130	6·279
131	·344
132	2·022
133	·146
134	·352
135	·682
136	1·319
137	1·009
138	1·386
139	2·058
140	·419
141	1·080
142	1·311
143	·272
144	2·532
145	1·649
146	1·119
147	·283
148	·531
149	.917
150	·774
151	·200
152	2·185
153	2·240
154	·505
155	1·332
156	10·211
157	14·297
158	·429
159	·797
160	1·128
161	·595
162	1·111
Sheet LIII. 13:— (*cont*^{d}.)	
163	·808
164	·801
165	·920
166	·178
167	1·734
168	7·479
169	·327
170	1·358
171	2·617
172	4·952
173	8·136
174	·589
175	·664
176	4·611
177	·577
178	1·737
179	·949
180	4·234
181	·224
182	2·410
183	1·370
184	·291
185	6·006
186	·918
187	5·203
188	·210
189	5·000
190	.382
191	12·270
192	·384
193	·278
194	·078
195	14·799
196	·483
197	·858
198	7·041
199	1·514
200	·193
201	·296
202	6·216
203	1·166
204	·188
204a	·099
205	1·530
206	·145
207	1·226
208	2·210
208a	·229
209	3·758
210	1·688
Sheet LIII. 14:—	
211	1·656
212	1·422
213	·061
214	·778
215	3·631
216	3·442
217	1·531
218	2·434
219	2·719
220	4·727
221	·837
222	·521
223	1·920
224	·249
225	2·215
226	1·368
227	1·143
228	2·361
229	·104
230	3·536
231	4·541
232	2·045
Sheet LVI. 4:—	
233	11·873
Sheet LVII. 1:—	
234	·161
235	·491
236	·135
237	1·715
238	13·552
239	·129
240	2·115
241	·464
242	17·403
243	1·719
244	·102
245	6·078
246	·212
247	1·840
248	·452
249	3·366
250	2·870
251	·348
252	2·171
253	3·156
254	·274
255	·619
256	·395
257	2·562

No. of Sheet and Plan and No. on Plan.	Area in Acres.	No. of Sheet and Plan and No. on Plan.	Area in Acres.	No. of Sheet and Plan and No. on Plan.	Area in Acres.
Sheet LVII. 1:—		Sheet LVII. 1:—		Sheet LVII. 1:—	
(*cont*^{d}.) 258	1·294	(*cont*^{d}.) 277	2·852	(*cont*^{d}.) 297	·214
258a	·375	278	1·976	298	2·732
259	2·180	279	2·870	299	5·052
260	3·672	280	1·402	300	2·902
261	1·068	281	4·929	301	45·982
262	1·057	282	3·642	302	2·772
263	8·867	283	4·257	303	11·413
264	·111	284	6·041		
265	49·126	285	1·337	Area of the	
266	3·078	286	·461	numbered part	
267	·446	287	1·236	of the Parish -	1122·468
268	1·699	288	3·088	Moorland, &c.	
269	·565	289	·776	(unnumbered)	1838·222
270	87·133	290	·766	Town of Ler-	
271	·897	291	1·765	wick - -	80·044
272	5·235	292	2·475	Foreshore -	74·203
273	·767	293	1·247	Sandy Loch -	43·883
274	·745	294	2·172		
275	3·464	295	1·842	Total area of	
276	1·472	296	2·375	the Parish -	3158·820

RECAPITULATION.

2936·396	Land.
30·534	Roads.
117·687	Water.
74·203	Foreshore.
3158·820	Total area of the Parish of Lerwick, in the County of Orkney and Shetland—(Shetland).

INDEX TO PLACES

IN THE

PARISH OF LERWICK.

COUNTY OF ORKNEY AND SHETLAND—(SHETLAND).

Name of Place.	No. of Sheet. 6-inch scale.	No. of Sheet. 25·344 in. scale.
Anderson's Institute	LIII.	14
Annsbrae House -	,,	13
Annsbrae Place -	,,	,,
Bankfield -	LVII.	1
Bellevue House -	LIII.	13
Braeside Cottage -	,,	,,
Brucefield - -	,,	,,
Claremont Place -	,,	,,
Clickhimin - -	,,	,,
County Buildings -	,,	,,
Dalhousie Cottage	,,	,,
Fort Charlotte -	,,	,,
Freefield - -	,,	,,
Garthspool -	,,	,,
Glenfarquhar -	,,	,,
Grantfield - -	,,	,,
Greenfield Cottage	,,	,,
Grimista - -	,,	9
Hayfield - -	,,	13
Hayfield Cottage -	,,	,,
Helendale - -	,,	,,
Helendale Cottage	,,	,,
House of Leog -	,,	14
Jessiefield Cottage	,,	13
Kvelro - -	,,	14
Lerwick - -	,,	13
Lochside - -	,,	,,
Lochside Cottage -	,,	,,
Lowersound -	LVII.	1
Montfield - -	LIII.	13
Mounthooly Street Hall - -	,,	,,
Nabb Hospital -	,,	14
Ness-of-sound -	LVII.	1
New Town - -	LIII.	13
Old House of Leog	,,	14
Outset of Holmsgarth - -	,,	9
Prospect House -	,,	13
Queendale House -	,,	14
Queen's Hotel -	,,	13
Roadside Cottage -	,,	,,
Rose Cottage -	,,	13
Sand - -	LVII.	1
Seafield - -	,,	,,
Sound - -	,,	,,
St. Magnus's Church (Episcopalian) -	LIII.	14
Twageos - -	,,	,,
Union Bank -	,,	13
Uppersound -	LVII.	1
Viewforth House -	LIII.	13
Westhall - -	LVII.	1
Zetland Hotel -	LIII.	13

LONDON:
Printed by GEORGE E. EYRE and WILLIAM SPOTTISWOODE,
Printers to the Queen's most Excellent Majesty.
For Her Majesty's Stationery Office.
[—50.—8/80.]

ORDNANCE SURVEY OF SCOTLAND.

BOOK OF REFERENCE TO THE PLAN

OF THE

PARISH OF LESMAHAGOW,

IN THE

COUNTY OF LANARK,

CONTAINING 41533·549 ACRES.

COLONEL HENRY JAMES, R.E., F.R.S., F.G.S.,
SUPERINTENDENT OF THE ORDNANCE SURVEY.

PRINTED AT THE ORDNANCE SURVEY OFFICE, SOUTHAMPTON.

1860.

Where a change occurs in the boundaries, the symbol [o—o] is used to shew the part at which the change takes place.

EXPLANATORY REMARKS.

The Scale of the Parish Plans is the 1-2500th of the actual length on the ground, and is equal to 25·344 inches to a mile, which is very approximately equal to one square inch to one acre, the square of 1·0018 inch being equal to one acre.

The length of each sheet is 1½ miles, and the width 1 mile, the area of each sheet is therefore 960 acres.

Each enclosure has a reference number to the area which is given in this Book.

The Braces (*f*) on the plans are to indicate that the spaces so braced are included under the same reference number.

The Altitudes in feet above the Mean Level of the Sea are written thus—31·4.

The Scale of the Plans of the County is 6 inches to a mile, and each sheet contains the same area as 16 sheets of the Parish Plans. There is therefore a double reference number to each sheet, as VI. 9., the Roman Numerals referring to the County Plans, the Arabic Figures to the Parish Plans.

The following are the characters employed on the Ordnance Plans on the Scales of 1-2500, and 6 inches to a mile:—

County Names	C	Hundreds or Wards	W
Parishes	P	Townships	*T*
Extra Parochial	E	Division of Townships	*T*

Antiquities ..... ROMAN / Druidical or Saxon / Norman or Subsequent

The descriptions of the boundaries are shewn by the following initials:—

Centre of Stream	*C. S.*	Centre of Fence	*C. F.*
Centre of Road	*C. R.*	Top of Cop	*T. C.*
Side of Stream or Drain	*S. S.* or *S. D.*	Centre of Wall	*C. W.*
Root of Hedge	*R. H.*	Defaced	*Def.*
Face of Wall	*F. W.*	Track of Stream	*T. S.*

Undefined ..... *Und.*

Where a change occurs in the boundaries, the symbol [o—o] is used to shew the part at which the change takes place.

TABLE

FOR CONVERTING DECIMAL PARTS OF AN ACRE INTO ROODS AND PERCHES.

Perches.	0 Rood.	1 Rood.	2 Roods.	3 Roods.
0	0·000	0·250	0·500	0·750
1	0·006	0·256	0·506	0·756
2	0·012	0·262	0·512	0·762
3	0·019	0·269	0·519	0·769
4	0·025	0·275	0·525	0·775
5	0·031	0·281	0·531	0·781
6	0·037	0·287	0·537	0·787
7	0·044	0·294	0·544	0·794
8	0·050	0·300	0·550	0·800
9	0·056	0·306	0·556	0·806
10	0·062	0·312	0·562	0·812
11	0·069	0·319	0·569	0·819
12	0·075	0·325	0·575	0·825
13	0·081	0·331	0·581	0·831
14	0·087	0·337	0·587	0·837
15	0·094	0·344	0·594	0·844
16	0·100	0·350	0·600	0·850
17	0·106	0·356	0·606	0·856
18	0·112	0·362	0·612	0·862
19	0·119	0·369	0·619	0·869
20	0·125	0·375	0·625	0·875
21	0·131	0·381	0·631	0·881
22	0·137	0·387	0·637	0·887
23	0·144	0·394	0·644	0·894
24	0·150	0·400	0·650	0·900
25	0·156	0·406	0·656	0·906
26	0·162	0·412	0·662	0·912
27	0·169	0·419	0·669	0·919
28	0·175	0·425	0·675	0·925
29	0·181	0·431	0·681	0·931
30	0·187	0·437	0·687	0·937
31	0·194	0·444	0·694	0·944
32	0·200	0·450	0·700	0·950
33	0·206	0·456	0·706	0·956
34	0·212	0·462	0·712	0·962
35	0·219	0·469	0·719	0·969
36	0·225	0·475	0·725	0·975
37	0·231	0·481	0·731	0·981
38	0·237	0·487	0·737	0·987
39	0·244	0·494	0·744	0·994
40	0·250	0·500	0·750	1·000

N.B.—To convert Decimal Fractions of an Acre into Roods and Perches, multiply the decimal first by 4 and then by 40, preserving the same number of decimals in the product.

Example 1.

633·357 Acres.
4
1·428
40
A. R. P. 633 1 17 ..... 17·120

Example 2.

527·013 Acres.
4
·052
40
A. R. P. 527 0 2..... ... 2·080

PARISH OF LESMAHAGOW,

IN THE

COUNTY OF LANARK.

No. of Sheet.	No. on Plan.	Area in Acres.	Description.
XXIV. 4.	1	·538	Brushwood & trees.
,,	2	44·626	Arable.
,,	3	2·058	Brushwood & trees, with slope.
,,	4	·762	Quarry.
,,	5	6·259	Arable.
,,	6	15·574	Arable.
,,	7	·365	Houses & yard.
,,	8	·438	Houses, garden, &c.
,,	9	·100	Orchard.
,,	10	·559	Orchard.
,,	11	·163	Houses & garden.
,,	12	1·530	Orchard.
,,	13	·383	Road.
,,	14	4·129	Arable.
,,	15	·632	Road.
,,	16	12·776	Arable.
,,	17	6·113	Arable, &c.
,,	18	1·137	Brushwood (island).
XXIV. 8.	19	31·804	Fir.
,,	19a	·080	Road (part of).
,,	20	·902	Furze.
,,	21	4·062	Arable.
,,	22	4·094	Fir.
,,	23	·259	Furze.
,,	24	·501	Cart track.
,,	25	8·057	Arable.
,,	26	2·327	Orchard.
,,	27	·173	House & yard.
,,	28	·731	Arable.
,,	29	·158	House.
,,	30	·450	Orchard.
,,	31	2·105	Arable.
,,	32	·953	Arable.
,,	33	2·959	Arable.
,,	34	10·719	Arable.
,,	35	·434	Brushwood & trees.
,,	36	104·881	Pasture, moss, &c.
,,	37	12·595	Arable.
,,	38	14·286	Arable.
,,	39	27·290	Furze & arable.
		327·962	*Carried forward.*

No. of Sheet.	No. on Plan.	Area in Acres.	Description.
		327·962	*Brought forward.*
XXIV. 8.	40	1·061	Occupation road.
,,	41	12·955	Arable.
,,	42	·531	Brushwood & trees.
,,	43	·332	Waste & coal pit.
,,	44	6·274	Arable.
,,	45	9·062	Arable.
,,	46	13·959	Arable.
,,	47	4·498	Arable.
,,	48	8·220	Arable.
,,	49	·666	Pasture, furze, brushwood, &c.
,,	50	1·598	Arable.
,,	50a	·453	Cart track.
,,	51	·596	Wood.
,,	52	4·287	Arable, &c.
,,	53	8·575	Arable.
,,	54	7·343	Arable.
,,	55	4·713	Arable.
,,	56	·661	House, orchard, & garden.
,,	57	·460	Arable & engine house.
,,	58	1·060	Houses, yard, & orchard.
,,	59	2·525	Arable.
,,	60	·629	Houses, yards, garden, &c.
,,	61	3·256	Arable, &c.
,,	62	·392	Houses & orchard.
,,	63	9·809	Arable.
XXV. 5.	64	·988	Houses, yard, pasture, &c.
,,	64a	·306	Private road.
,,	65	4·195	Arable & fruit trees.
,,	65a	·141	Garden.
,,	66	·277	Wood.
,,	67	2·511	Arable.
,,	68	2·705	Gardens.
,,	69	·933	House & orchard.
,,	70	·444	House, yard, & garden.
XXIV. 7.	71	34·100	Arable & moss.
XXIV. 8.	72	1·094	Pasture.
,,	73	32·963	Fir.
,,	74	18·565	Arable.
,,	74a	14·058	Arable.
,,	75	11·076	Arable.
,,	76	17·745	Arable.
,,	77	11·838	Arable.
,,	78	11·185	Arable.
,,	79	11·825	Arable.
,,	80	10·442	Arable.
,,	81	5·761	Arable.
,,	82	6·055	Arable.
,,	83	6·464	Arable.
,,	84	17·485	Wood & rocks.
,,	85	1·737	Wood.
		656·770	*Carried forward.*

No. of Sheet.	No. on Plan.	Area in Acres.	Description.
		656·770	*Brought forward.*
XXIV. 8.	86	5·322	Arable, &c.
,,	87	·063	Fir.
,,	88	2·486	Orchards.
,,	89	3·455	Arable.
,,	90	1·098	Orchards.
,,	91	1·531	Arable, &c.
,,	92	8·846	County Road.
,,	93	·742	Arable & saw mill.
,,	94	·639	Houses, garden, & orchard.
,,	95	1·215	Houses & orchard.
,,	96	·817	Road.
,,	97	3·480	Orchard, garden, & fir.
,,	98	9·761	Arable.
XXV. 5.	99	·383	Houses & gardens.
,,	100	·487	Arable.
,,	101	·839	Arable.
,,	102	·766	Arable.
,,	103	1·005	Arable.
,,	104	1·478	Houses, shrubbery, & garden.
,,	105	1·233	Arable.
,,	106	·351	Orchard.
XXIV. 7.	107	25·617	Arable & moss.
,,	108	10·965	Arable.
,,	109	11·209	Arable.
,,	110	11·704	Arable.
,,	111	1·233	Houses, yards, & gardens.
XXIV. 8.	112	35·772	Arable.
,,	113	12·340	Arable.
,,	114	5·009	Arable.
,,	115	17·333	Arable.
,,	116	5·913	Arable.
,,	117	1·088	Brushwood & trees.
,,	118	3·337	Brushwood & trees.
,,	118a	·719	Pasture.
,,	119	3·638	Brushwood & furze.
,,	120	9·653	Arable.
,,	121	·600	Pasture.
,,	122	·268	Pasture.
,,	123	6·634	Arable.
,,	124	1·894	Brushwood & trees.
,,	124a	·286	Pasture.
,,	125	7·409	Arable, pasture, &c.
,,	126	2·531	Houses, yards, orchard, &c.
,,	126a	·146	Pasture.
,,	127	4·179	Brushwood, trees, &c.
,,	128	3·765	Brushwood, trees, &c.
,,	129	14·817	Arable.
,,	130	1·699	Coal pit, waste, & garden.
,,	131	1·500	Brushwood & trees.
,,	132	·365	House & garden.
		904·390	*Carried forward.*

No. of Sheet.	No. on Plan.	Area in Acres.	Description.
		904·390	*Brought forward.*
XXIV. 8.	133	10·447	Pasture, scattered brushwood, &c.
,,	134	·378	Garden & orchard.
,,	135	·414	Brushwood & trees.
,,	136	2·937	Arable.
,,	137	3·431	Arable.
,,	138	·603	Orchard.
,,	139	3·306	Arable.
,,	140	1·974	Houses, gardens, & orchards.
,,	141	2·558	Houses, gardens, & orchard.
XXV. 5.	141a	·299	Road.
XXIV. 8.	142	4·592	Arable.
,,	143	2·630	Arable.
,,	144	4·097	Arable.
,,	145	2·060	Arable.
,,	146	·958	Houses, yards, & orchards.
,,	146a	·227	Pasture.
,,	147	2·231	Arable.
,,	147a	·152	Pasture.
,,	148	6·093	Arable.
,,	149	1·546	Arable.
,,	150	2·938	Arable.
,,	151	·177	Wood.
,,	152	3·225	Arable.
,,	153	2·620	Arable.
,,	154	1·129	Orchard.
,,	155	·942	Houses, garden, orchard, &c.
XXV. 5.	156	2·877	Houses, yards, gardens, &c.
XXIV. 8.	157	3·084	Arable.
,,	158	3·520	Orchard.
XXV. 5.	159	·568	Arable.
XXIV. 8.	160	·174	Road.
XXV. 5.	161	·376	House & orchard.
XXIV. 7.	162	8·456	Arable.
,,	162a	·209	Pasture.
,,	163	7·362	Arable.
XXIV. 11.	164	20·028	Arable.
XXIV. 7.	165	17·158	Arable.
,,	166	24·359	Arable.
XXIV. 11.	167	12·802	Arable.
XXIV. 8.	168	4·884	Arable.
,,	169	8·579	Arable.
XXIV. 12.	170	9·050	Arable.
XXIV. 8.	171	1·332	Arable.
XXIV. 12.	172	4·654	Arable.
XXIV. 8.	173	4·466	Arable.
,,	174	7·899	Arable.
,,	174a	·934	Cart track.
XXIV. 12.	175	41·479	Arable.
XXIV. 8.	176	9·042	Arable.
,,	177	3·443	Wood.
		1163·089	*Carried forward.*

No. of Sheet.	No. on Plan.	Area in Acres.	Description.
		1163·089	*Brought forward.*
XXIV. 8.	178	7·240	Arable.
,,	179	·413	Brushwood & trees.
,,	180	2·142	Pasture & furze.
,,	181	3·827	Arable.
XXIV. 12.	182	1·472	Arable.
XXIV. 8.	183	7·971	Arable.
,,	184	12·059	Arable.
,,	185	·773	Occupation road.
,,	186	7·607	Arable.
,,	187	1·168	Arable.
,,	188	·321	House & garden.
,,	189	3·009	Arable.
,,	190	3·201	Arable.
,,	191	1·240	Arable.
XXIV. 12.	192	5·727	Arable.
,,	193	10·410	Arable.
,,	194	1·128	Occupation road.
XXV. 9.	195	1·148	Arable.
,,	196	8·964	Wood.
XXV. V.	197	2·053	Wood.
XXIV. 11.	198	1·985	Cander Loch (part of).
,,	199	15·891	Fir.
,,	200	21·766	Arable.
,,	201	30·032	Arable.
,,	202	14·812	Arable.
,,	203	·407	Arable.
,,	204	7·878	Arable.
,,	205	16·760	Arable.
,,	206	6·906	Arable.
,,	207	13·326	Arable.
,,	208	10·458	Arable.
XXIV. 7.	208a	·073	Arable.
XXIV. 11.	209	·898	Tile & brick work.
,,	210	18·885	Arable.
,,	211	3·771	Arable.
,,	212	·974	Houses, yards, & garden.
,,	213	·240	Private road.
,,	214	12·006	Arable.
,,	215	12·970	Arable.
,,	216	11·922	Arable.
,,	217	14·831	Arable.
XXIV. 12.	218	9·724	Arable.
,,	219	11·790	Arable.
,,	220	12·672	Arable.
,,	220a	·289	Pasture.
XXIV. 7.	221	3·306	Parish road.
XXIV. 12.	222	4·974	Arable.
,,	223	2·488	Houses, yards, garden, &c.
,,	224	6·556	Arable.
,,	225	5·363	Arable.
		1518·915	*Carried forward.*

No. of Sheet.	No. on Plan.	Area in Acres.	Description.
		1518·915	*Brought forward.*
XXIV. 12.	226	1·475	Parish road.
,,	227	3·870	Arable.
,,	228	8·709	Arable.
,,	229	6·825	Arable.
,,	230	6·332	Arable.
,,	231	8·000	Arable.
,,	232	5·632	Brushwood & trees.
,,	233	13·902	Arable.
,,	234	3·076	Pasture.
,,	235	·704	Brushwood & trees.
,,	236	8·093	Arable.
,,	237	3·274	Orchard.
,,	238	·658	Wood.
,,	239	·707	Orchard.
,,	240	·686	Houses, orchard, &c.
,,	241	1·547	Parish road.
,,	242	·703	Arable.
,,	243	1·109	Arable.
,,	244	1·121	Orchard.
,,	245	·636	Coora Mill, wood, houses, &c.
,,	246	·152	Wood.
,,	247	2·987	Arable.
,,	248	5·132	Arable, &c.
,,	249	8·401	Arable.
,,	250	7·005	Arable.
,,	251	6·611	Arable.
,,	252	7·770	Arable.
,,	253	5·384	Parish Road.
,,	254	·143	Arable.
,,	255	5·887	Arable.
,,	256	·446	Fir.
,,	257	2·298	Arable.
,,	258	2·204	Arable.
,,	259	10·220	Arable.
,,	260	1·297	House & orchards.
,,	261	1·591	Arable.
,,	261a	1·008	Brushwood & trees.
XXV. 9.	262	13·240	Arable.
,,	263	·686	House & orchard.
,,	263a	1·245	Railway.
,,	264	10·446	Arable.
,,	265	1·272	Wood.
,,	266	·732	Orchard.
,,	267	·669	Wood.
,,	268	4·722	Wood.
,,	268a	1·494	Coal, waste, &c.
,,	269	5·642	Arable.
,,	269a	·168	House & garden.
,,	270	4·395	Arable.
,,	271	1·879	Arable.
		1711·100	*Carried forward.*

No. of Sheet.	No. on Plan.	Area in Acres.	Description.
		1711·100	*Brought forward.*
XXV. 9.	272	4·612	Arable.
,,	272a	·936	Strip of brushwood.
,,	273	2·101	Houses, yard, garden, &c.
,,	274	·573	Road.
,,	275	1·409	Orchard & yard.
,,	276	1·914	Arable.
,,	277	4·562	Arable.
,,	278	2·337	Arable (island with strips of wood).
,,	279	4·879	Arable.
,,	280	8·192	Arable, &c.
XXIV. 11.	281	20·270	Arable.
,,	282	·289	Occupation road.
,,	283	11·562	Arable.
,,	284	33·519	Arable.
,,	285	21·196	Arable.
,,	286	16·850	Arable.
,,	287	·760	Private road.
,,	288	·782	Houses, yard, & gardens.
,,	288a	·293	Private road.
,,	289	20·873	Arable.
,,	290	14·427	Arable.
,,	291	21·063	Arable.
,,	291a	·318	Private road.
,,	292	2·245	Houses, yards, & gardens.
,,	293	1·606	Arable.
,,	294	13·332	Arable.
,,	295	1·423	Houses, yards, & garden.
,,	296	8·723	Arable.
,,	297	6·884	Parish road.
,,	298	7·794	Meadow & arable.
,,	299	1·956	Arable.
,,	300	9·062	Arable.
,,	301	28·771	Arable.
,,	302	1·195	Parish road.
,,	303	23·399	Arable.
,,	304	4·892	Occupation road.
,,	305	25·441	Arable.
,,	306	5·456	Arable.
XXIV. 12.	307	7·339	Arable.
,,	308	6·755	Arable.
,,	309	7·261	Arable.
,,	310	·450	Private road.
,,	311	4·188	Arable.
,,	312	7·117	Arable.
,,	312a	1·108	Arable.
,,	313	2·116	Arable.
,,	313a	3·221	Arable.
,,	314	·801	Arable.
,,	315	1·283	Arable.
,,	316	·841	House, yard, garden, &c.
		2089·476	*Carried forward.*

No. of Sheet.	No. on Plan.	Area in Acres.	Description.
		2089·476	*Brought forward.*
XXIV. 12.	317	1·234	Arable.
,,	318	5·780	Arable.
,,	319	7·123	Brushwood & trees.
,,	319a	·430	Pasture.
,,	320	8·541	Arable.
,,	321	5·622	Arable & pasture.
,,	322	19·634	Arable.
,,	323	4·348	Arable.
,,	324	8·759	Arable.
,,	325	1·303	Wood.
,,	326	5·758	Arable.
,,	327	3·858	Arable, &c.
,,	328	4·790	Arable.
,,	329	3·093	Arable.
,,	330	·328	Road, houses, & yard.
,,	331	2·256	Arable.
,,	332	·295	Private road.
,,	333	1·043	Houses, yards, & orchards.
,,	333a	1·504	Wood.
,,	334	7·744	Arable.
,,	335	·385	Brushwood & trees.
,,	336	1·772	Wood.
,,	337	·584	Brushwood & trees.
,,	338	4·430	Arable.
,,	339	4·871	Arable.
,,	340	2·684	Orchard.
,,	341	6·394	Arable.
,,	342	·608	Occupation road.
,,	343	10·422	Arable.
,,	344	11·020	Arable.
,,	345	·824	Brushwood & trees.
,,	346	8·727	Arable.
,,	347	9·317	Arable.
,,	348	6·152	Arable.
,,	349	·972	Houses, yards, & garden.
,,	350	1·620	Arable.
,,	351	5·019	Arable.
,,	352	4·053	Arable.
,,	353	9·500	Arable.
,,	354	6·599	Arable.
,,	355	10·415	Arable.
,,	356	12·868	Arable.
,,	357	7·507	Arable.
,,	358	9·056	Arable.
,,	359	10·878	Arable.
,,	359a	·497	Private road.
XXV. 9.	360	15·835	Arable.
,,	361	13·076	Arable.
,,	361a	1·149	Houses, yards, & garden.
,,	362	12·783	Arable.
		2372·936	*Carried forward.*

No. of Sheet.	No. on Plan.	Area in Acres.	Description.
		2372·936	*Brought forward.*
XXV. 9.	363	18·302	Arable.
,,	364	17·518	Arable.
,,	365	11·366	Arable.
,,	366	11·735	Arable.
,,	366a	·102	Wood.
XXIV. 10.	367	·180	House & garden.
,,	368	5·222	Arable.
,,	369	·121	Island.
XXIV. 11.	370	5·802	Arable.
,,	371	19·394	Arable.
,,	372	1·516	Arable.
,,	373	·536	Private road.
,,	374	·418	Houses, yard, & garden.
,,	375	·451	Yard.
,,	376	12·979	Arable.
,,	377	9·581	Arable.
,,	378	3·316	Arable.
,,	379	12·613	Arable.
,,	380	·771	House & garden.
,,	381	11·005	Arable.
,,	382	2·210	Arable.
,,	383	23·504	Arable.
,,	384	·433	Fir & furze.
,,	385	6·929	Arable.
,,	386	28·711	Arable.
,,	387	32·767	Arable.
,,	388	15·566	Arable.
,,	389	17·239	Arable.
,,	390	·958	Coal pit, gardens, waste, &c.
,,	391	17·085	Arable.
,,	392	6·395	Arable & pasture.
XXIV. 12.	393	12·916	Brushwood & trees.
,,	394	10·142	Wood, brushwood, waste, &c.
,,	395	5·314	Arable.
,,	396	2·501	Arable.
,,	397	1·576	Brushwood & trees.
,,	398	3·372	Brushwood & trees.
,,	399	9·844	Arable.
,,	400	2·813	Arable.
,,	401	5·738	Pasture.
,,	402	·394	Houses & gardens.
,,	403	·243	Pond.
,,	404	1·784	Coal pit & waste.
,,	405	4·881	Arable.
,,	406	9·950	Arable.
,,	407	1·731	Wood.
,,	408	13·156	Arable.
,,	409	4·870	Wood.
,,	410	1·814	Arable.
,,	411	17·463	Arable.
		2778·163	*Carried forward.*

No. of Sheet.	No. on Plan.	Area in Acres.	Description.
		2778·163	*Brought forward.*
XXIV. 12.	412	7·707	Wood.
,,	413	·859	Brushwood & trees.
,,	414	3·880	Fir.
,,	415	6·397	Railway.
,,	416	17·364	Arable.
,,	417	14·821	Arable.
,,	418	6·433	Arable.
,,	419	5·136	Arable.
,,	420	2·275	Wood.
,,	421	19·159	Arable.
,,	422	4·725	Arable, &c.
,,	423	·528	Private road.
,,	424	6·000	Arable.
,,	425	12·136	Arable.
,,	426	2·562	Tramway.
,,	427	9·248	Arable.
,,	428	12·272	Arable.
,,	429	·728	Private road.
,,	430	·628	Waste.
,,	431	10·516	Waste.
,,	432	·589	Waste.
,,	433	10·002	Arable.
,,	434	7·273	Waste.
,,	435	·858	Brushwood & trees.
,,	436	11·291	Arable.
,,	437	11·000	Arable.
,,	438	12·931	Arable.
,,	439	11·331	Arable.
,,	440	11·233	Arable.
,,	441	8·050	Arable.
XXV. 9.	442	·103	Arable.
,,	443	1·968	Houses, yards, gardens, &c.
,,	444	7·648	Arable.
,,	444a	10·105	Arable.
,,	445	9·467	Arable.
,,	446	5·113	Arable.
,,	447	9·964	Arable.
,,	448	·310	Road & house.
,,	449	·159	Garden.
,,	450	3·000	Arable.
,,	451	·735	Quarry.
,,	452	·118	Cart road.
,,	453	·287	Meadow.
,,	454	·213	Meadow.
,,	455	·672	Meadow.
,,	456	·238	Road.
,,	457	·746	Arable.
,,	458	·639	Houses & yard.
,,	459	·742	Garden.
,,	460	2·616	Arable.
		3060·938	*Carried forward.*

No. of Sheet.	No. on Plan.	Area in Acres.	Description.
		3060·938	*Brought forward.*
XXV. 9.	461	2·924	Arable.
,,	462	·627	Arable.
,,	463	·056	House.
,,	464	1·508	Arable & house.
,,	465	·682	House & orchard.
,,	466	1·146	Arable.
,,	467	·830	Arable.
,,	468	·750	Orchards & house.
,,	469	·163	Road.
,,	470	·573	House & orchard.
,,	471	·598	House & orchard.
,,	472	·551	Arable.
,,	473	·498	House & orchard.
,,	474	1·047	House & orchard.
,,	475	1·661	Arable.
,,	476	·839	House & orchards.
,,	477	2·504	Arable.
,,	478	·228	Occupation road.
,,	479	2·629	Arable.
,,	480	·552	House & orchard.
,,	481	2·111	Arable.
,,	482	·052	Road.
,,	482a	·403	Arable.
,,	483	8·066	Houses, &c.
		·652	Roads in village.
,,	484	·838	Arable.
,,	485	1·060	Road.
,,	486	2·747	Orchard, house, &c.
,,	487	1·272	Orchard.
,,	488	1·330	Arable.
,,	489	1·232	Arable.
,,	490	·744	Arable.
XXIV. 10.	491	·629	Wood.
,,	492	·196	Wood.
,,	493	8·925	Arable.
,,	494	11·721	Arable.
,,	495	13·560	Arable.
XXIV. 15.	496	9·274	Arable.
XXIV. 11.	497	1·499	Arable.
XXIV. 15.	498	2·466	Parish road.
XXIV. 11.	498a	·447	Strip of wood.
XXIV. 15.	499	9·846	Arable.
,,	500	·403	Private road.
,,	501	1·152	Houses, yards, & orchard.
,,	502	·998	Arable.
,,	503	·328	Arable.
,,	504	7·083	Arable.
,,	505	9·008	Arable.
,,	506	4·447	Stream.
,,	507	·263	Brushwood & trees.
		3184·056	*Carried forward.*

No. of Sheet.	No. on Plan.	Area in Acres.	Description.
		3184·056	*Brought forward.*
XXIV. 15.	508	·165	Houses & garden.
,,	509	·825	Arable.
,,	510	·974	House, yard, & gardens.
,,	511	·261	Houses & yard.
,,	512	1·083	Arable.
,,	513	·232	Fir.
,,	514	·627	Houses & garden.
,,	515	·145	Road, &c.
,,	516	4·509	Arable,
,,	517	30·602	Arable.
,,	518	18·949	Arable.
XXIV. 11.	519	10·445	Arable.
XXIV. 15.	520	2·536	Coal pit & coal waste.
XXIV. 11.	521	·625	Arable.
XXIV. 15.	522	12·784	Arable.
,,	523	14·526	Arable.
XXIV. 11.	524	9·079	Arable.
,,	525	5·202	Brushwood & trees.
,,	526	·345	Brushwood & trees.
XXIV. 15.	527	14·235	Pasture.
XXIV. 16.	528	6·253	Brushwood, trees, &c.
,,	529	8·679	Brushwood, trees, rocks, waste, &c.
XXIV. 12.	530	3·488	Coal pit & waste.
,,	531	2·522	Arable, &c.
XXIV. 16.	532	·716	Waste, coal pits, &c.
,,	533	·377	Fir & pasture.
,,	534	8·572	Arable.
,,	535	·324	House & gardens.
,,	536	·752	Brushwood & furze.
,,	537	·084	Pond.
,,	538	3·730	Arable.
,,	539	·344	Claypools.
,,	540	·239	House & garden.
,,	541	1·212	Wood.
,,	542	22·190	Arable.
XXIV. 12.	543	5·923	Wood.
XXIV. 16.	544	30·715	Arable.
XXIV. 12.	545	2·505	Wood.
XXIV. 16.	546	2·587	Parish road.
,,	547	1·203	Wood.
,,	548	21·246	Arable.
,,	549	9·186	Arable.
,,	550	4·739	Arable.
XXIV. 12.	551	4·951	Arable.
XXIV. 16.	552	·623	Arable.
,,	553	3·266	Waste, coal pits, &c.
,,	554	5·849	Arable.
,,	555	4·267	Arable.
,,	556	10·146	Arable.
XXIV. 12.	557	·423	Brushwood & trees.
		3479·316	*Carried forward.*

No. of Sheet	No. on Plan.	Area in Acres.	Description.
		3479·316	*Brought forward.*
XXIV. 16.	558	11·641	Arable.
,,	559	6·038	Arable.
XXIV. 12.	560	1·565	Arable.
XXIV. 16.	561	9·429	Arable.
,,	562	7·575	Arable.
XXV. 13.	563	5·654	Arable.
XXV. 9.	564	·129	Road.
,,	565	·542	Houses, yards, & gardens.
,,	566	6·545	Arable.
XXV. 13.	567	33·483	Arable.
XXV. 9.	568	32·191	Arable.
,,	569	2·730	Fir.
,,	570	·087	Road.
,,	571	9·393	Arable.
XXV. 13.	572	·508	Houses & garden.
,,	573	5·225	Arable.
XXV. 9.	574	·289	Arable.
,,	575	1·129	Arable.
,,	576	1·735	Arable.
,,	577	8·730	Arable.
,,	578	3·379	Orchard.
,,	579	·086	House.
,,	580	1·547	Arable.
,,	581	2·239	Orchard.
,,	582	·892	Arable, orchard, & trees.
,,	583	·604	House, garden, & orchard.
,,	584	2·823	Arable.
XXV. 13.	585	4·990	Wood.
XXV. 9.	586	29·540	Wood.
XXV. 13.	587	8·303	Arable & trees.
,,	588	1·579	Wood.
,,	589	1·925	Arable.
,,	590	2·080	Orchard.
,,	591	2·136	Orchard, house, & gardens.
,,	592	1·350	Arable.
,,	593	·772	Orchard.
,,	594	7·270	Wood.
,,	595	7·592	Wood along stream & Clyde.
,,	596	7·236	Arable.
XXIV. 14.	597	·279	Arable.
,,	598	·026	Arable.
,,	599	7·214	Arable.
,,	599a	·130	Arable.
,,	600	8·226	Arable.
,,	601	2·322	Arable.
,,	602	1·055	Parish road.
,,	603	5·617	Wood.
,,	604	10·570	Arable.
,,	605	·640	Meadow.
,,	606	9·724	Arable.
		3756·080	*Carried forward.*

No of Sheet.	No. on Plan.	Area in Acres.	Description.
		3756·080	*Brought forward.*
XXIV. 14.	607	·205	Arable.
,,	608	·234	Strip of wood.
,,	609	·422	Pasture.
,,	610	4·161	Fir.
,,	611	1·346	Arable.
,,	612	10·755	Arable.
,,	613	1·169	Houses, yards, & gardens.
,,	614	1·204	Arable with fir.
,,	615	·655	Wood.
,,	616	13·973	Arable.
,,	617	16·240	Arable.
XXIV. 15.	618	10·839	Arable.
,,	619	11·786	Arable.
,,	620	2·544	Arable.
,,	621	10·277	Arable.
,,	622	·179	Fir.
,,	623	7·853	Arable.
,,	624	4·345	Arable.
,,	625	10·312	Wood.
,,	626	9·326	Arable.
,,	627	2·800	Fir.
,,	628	18·840	Arable.
,,	629	·524	Pasture.
,,	630	·456	Houses, yard, & garden.
,,	630a	2·375	Occupation road.
,,	631	1·735	Arable.
,,	632	16·096	Arable.
,,	633	·777	Houses & gardens.
,,	634	16·882	Arable.
,,	635	10·457	Arable.
,,	636	·436	Occupation road.
,,	637	·459	House, garden, &c.
,,	638	3·969	Arable.
,,	639	·835	Coal yard & coal waste.
,,	640	4·846	Arable.
,,	641	6·095	Arable.
,,	642	1·261	Tile works.
,,	643	8·384	Arable.
,,	644	22·219	Arable.
,,	645	1·060	Houses, yards, & garden.
,,	646	3·161	Arable.
,,	647	1·519	Occupation road.
,,	648	16·680	Arable.
,,	649	1·106	Houses, yards, & garden.
,,	650	17·385	Arable.
,,	651	22·364	Arable.
,,	652	12·090	Arable.
,,	653	17·268	Arable & meadow.
XXIV. 16.	654	9·927	Arable.
XXIV. 15.	655	22·516	Arable.
		4118·427	*Carried forward.*

No. of Sheet.	No. on Plan.	Area in Acres.	Description.
		4118·427	*Brought forward.*
XXIV. 16.	656	3·471	Brushwood, trees, &c.
,,	657	·166	House & gardens.
,,	658	·407	House & gardens.
,,	659	·994	Houses, yard, & garden.
,,	660	1·742	Road.
,,	661	·210	Coal waste.
,,	662	1·188	Arable.
,,	663	17·959	Arable.
,,	664	1·281	Wood.
,,	665	1·636	Wood.
,,	666	24·258	Arable.
,,	667	1·153	Parish road.
,,	668	·277	Houses & yard.
,,	669	7·097	Arable.
,,	670	1·859	Wood.
,,	671	·136	House & garden.
,,	672	11·448	Arable.
,,	673	1·245	Wood.
,,	674	27·446	Arable.
,,	675	3·346	Arable.
,,	676	15·237	Arable.
,,	677	5·512	Arable.
,,	678	9·825	Arable.
,,	679	2·817	Arable.
,,	680	4·111	Arable.
,,	681	6·900	Arable.
,,	682	12·486	Arable.
,,	683	1·185	Houses, yards, & gardens.
,,	684	·902	Arable.
,,	685	·574	Arable.
,,	686	1·662	Houses & gardens.
,,	687	·534	Waste.
,,	688	·354	Arable.
,,	689	·241	Waste.
,,	690	5·182	Arable.
,,	691	5·759	Arable.
,,	692	·238	Waste.
,,	693	12·466	Parish road.
,,	694	10·056	Rough pasture, furze, &c.
,,	695	29·284	Arable.
,,	696	10·621	Arable.
,,	697	6·148	Arable.
,,	698	1·026	Houses, yards, garden, &c.
,,	699	2·883	Arable.
,,	700	7·981	Arable.
,,	701	8·753	Arable.
,,	702	8·474	Arable.
XXV. 13,	703	2·798	Arable.
,,	704	18·647	Arable.
,,	705	6·188	Arable.
		4424·590	*Carried forward.*

No. of Sheet.	No. on Plan.	Area in Acres.	Description.
		4424·590	*Brought forward.*
XXV. 13.	705a	·097	Waste.
,,	706	·386	Private road.
,,	707	1·155	Houses, yards, & garden.
,,	708	7·751	Arable.
,,	709	133·111	Wood.
,,	710	8·894	Arable.
,,	711	3·116	Arable.
,,	712	2·999	Arable.
,,	712a	·568	House, garden, &c.
,,	713	23·082	Arable.
,,	714	1·330	Strip of wood.
,,	715	15·426	Arable with trees.
,,	715a	1·197	Arable.
,,	716	2·733	Arable.
,,	717	3·190	Arable.
,,	718	·454	School & gardens.
,,	719	18·238	Wood.
,,	720	20·047	Ornamental ground with trees.
,,	720a	·352	Occupation road.
,,	721	20·881	Arable with trees.
,,	721a	·443	Occupation road.
,,	722	·571	Wood.
,,	723	·569	Wood.
,,	724	·501	Garden.
,,	725	·963	Garden with houses.
,,	726	2·714	Rocky glen with wood, walks, &c.
,,	727	3·844	Orchard.
,,	728	·491	Wood.
,,	729	·185	Wood.
,,	730	·603	House, &c.
,,	731	1·128	Shrubbery, beds, &c.
,,	732	4·554	Shrubbery, beds, &c.
,,	733	1·081	Garden & houses.
,,	734	7·061	Arable & trees.
,,	735	5·326	Arable.
,,	736	1·949	Ornamental ground.
,,	737	1·643	Avenue.
,,	738	23·980	Wood.
,,	739	·703	Arable.
,,	740	·700	House & garden.
,,	741	·382	Arable.
,,	742	1·972	Orchard.
,,	743	7·724	Arable, &c.
,,	744	6·491	Arable.
,,	745	·248	Wood.
,,	746	3·908	Wood, &c.
,,	747	3·350	Arable.
,,	748	6·038	Arable.
,,	749	7·403	Arable.
,,	750	8·977	Turnpike road.
		4795·099	*Carried forward.*

No. of Sheet.	No. on Plan.	Area in Acres.	Description.
		4795·099	*Brought forward.*
XXV. 14.	751	81·615	River Clyde.
,,	752	3·796	Arable.
,,	753	8·388	Arable.
,,	754	8·550	Arable.
,,	755	9·626	Arable.
,,	756	1·086	Houses, yards, & garden.
,,	757	8·780	Arable.
,,	758	1·494	Houses, garden, & orchards.
,,	759	8·095	Arable, &c.
,,	760	1·633	Houses, garden, & orchards.
,,	761	5·548	Arable, &c.
,,	762	1·530	Houses, orchards, &c.
,,	763	1·365	Wood.
,,	764	6·164	Arable.
,,	764a	·082	House & garden.
,,	765	·546	Wood.
,,	766	·555	Wood.
,,	767	·497	House & garden.
,,	768	4·464	Houses, gardens, &c.
,,	769	·301	Slope, &c.
,,	770	·145	House & garden.
,,	771	·814	Wood.
,,	772	2·717	Arable.
,,	773	2·449	Arable.
,,	774	1·659	Arable.
,,	775	3·342	Garden, &c.
,,	776	·529	Wood, garden, &c.
,,	777	·133	Wood, &c.
,,	778	3·095	Arable & trees.
,,	779	3·031	Arable.
,,	780	·303	Wood & orchard.
,,	781	·574	Wood.
,,	782	1·476	Arable.
,,	783	1·904	Arable.
,,	784	·210	Houses.
,,	785	2·765	Houses, yards, gardens, &c.
,,	786	1·977	Houses & gardens.
,,	787	1·376	Arable.
,,	788	3·055	Arable.
,,	789	7·659	Arable.
,,	790	1·455	Arable.
,,	791	1·822	Roads.
		12·162	Houses, gardens, & orchards.
,,	792	·141	Wood.
,,	793	3·189	Wood.
,,	794	·611	Pasture.
,,	795	2·502	Wood.
,,	796	1·372	Arable.
XXIV. 14.	797	2·020	Wood.
,,	798	12·157	Heathy pasture.
		5025·858	*Carried forward.*

No. of Sheet.	No. on Plan.	Area in Acres.	Description.
		5025·858	*Brought forward.*
XXIV. 14.	798a	·227	Waste.
,,	799	7·376	Arable.
,,	799a	·414	Arable.
,,	800	12·461	Arable.
,,	801	22·741	Wood.
,,	802	1·054	Parish road.
,,	803	105·923	Wood.
,,	804	9·136	Arable.
,,	805	·843	Wood.
,,	806	·310	Brushwood.
,,	807	7·017	Wood.
,,	808	86·204	Arable.
XXIV. 15.	809	1·716	Pasture.
,,	810	3·781	Wood.
,,	811	8·841	Arable.
,,	812	6·256	Arable.
,,	813	1·778	Rough pasture.
,,	814	7·964	Arable.
,,	815	12·076	Arable.
,,	816	18·533	Arable.
,,	817	·997	Wood.
,,	818	16·176	Arable.
,,	819	5·583	Wood.
,,	820	·871	Wood.
,,	821	21·779	Fir.
,,	822	8·318	Arable.
,,	823	4·413	Wood.
,,	824	1·959	Wood.
,,	825	·220	Parish road.
,,	826	1·419	Wood.
,,	827	·261	Rough pasture.
,,	828	2·170	Wood.
,,	829	9·089	Arable.
,,	830	·904	Rough pasture.
,,	831	14·139	Arable.
,,	832	15·799	Arable.
,,	833	1·289	Wood.
,,	834	12·732	Arable.
,,	835	22·398	Arable.
XXIV. 16.	836	14·364	Pasture, &c.
,,	837	·574	Wood.
,,	838	6·187	Brushwood, trees, &c.
,,	838a	·878	Houses, yards, garden, &c.
,,	839	2·268	Houses, yards, garden, &c.
,,	840	·350	Private road.
,,	841	2·262	Houses, yards, & gardens.
,,	842	19·851	Pasture, &c.
,,	843	·424	Island.
,,	844	8·639	Arable.
,,	845	7·780	Arable.
		5544·599	*Carried forward*

No. of Sheet.	No. on Plan.	Area in Acres.	Description.
		5544·599	*Brought forward.*
XXIV. 16.	846	10·115	Arable.
,,	847	·398	House & garden.
,,	848	5·236	Arable.
,,	849	·584	Houses & garden.
,,	850	3·623	Clay pools, yards, sheds, &c.
,,	851	3·108	Houses, waste ground, &c.
,,	852	·361	Garden.
,,	853	·336	Garden.
,,	854	5·188	Arable.
,,	855	12·780	Arable.
,,	856	·251	Waste.
,,	857	1·047	Occupation road.
,,	858	14·057	Arable.
,,	859	·656	Waste, &c.
,,	860	·230	Waste, &c.
,,	861	1·559	Furze, &c.
,,	862	50·585	Arable.
,,	863	·659	Furze with part of road.
,,	864	37·087	Arable.
,,	865	6·224	Parish road.
,,	866	11·530	Arable.
,,	867	43·707	Arable, &c.
,,	868	·837	Pond.
XXV. 13.	869	12·290	Arable.
,,	870	10·962	Arable.
,,	871	1·409	Private road.
,,	872	12·023	Arable.
,,	873	14·591	Arable.
,,	874	21·865	Arable.
,,	875	2·604	Road.
,,	876	2·918	Fir.
,,	877	29·270	Arable.
,,	878	·081	Pond.
,,	879	1·248	Houses, yards, &c.
,,	880	·211	Yard.
,,	881	13·081	Arable.
,,	882	17·328	Arable & trees.
,,	883	·427	Bleaching green.
,,	884	·649	Shrubbery, bed, &c.
,,	885	·897	Wood.
,,	886	·344	Out offices.
,,	887	1·091	Wood.
,,	888	14·256	Arable.
,,	889	1·109	Shrubbery.
,,	890	·203	Pond.
,,	891	12·365	Wood, &c.
,,	892	·954	Occupation road.
,,	893	11·532	Arable & trees.
,,	894	·503	Wood.
,,	895	11·789	Arable.
		5950·757	*Carried forward.*

No. of Sheet.	No. on Plan.	Area in Acres.	Description.
		5950·757	*Brought forward.*
XXV. 13.	896	2·381	Arable.
,,	897	·421	House & garden.
,,	898	9·009	Parish road.
,,	899	1·059	Houses, yards, & garden.
,,	900	47·780	Arable.
XXV. 14.	901	22·600	Arable.
,,	902	1·844	Parish road.
,,	903	2·466	Fir.
,,	904	7·788	Arable.
,,	905	·068	Wood.
,,	906	·745	House & yard.
,,	907	1·429	Fir.
,,	908	5·778	Arable.
,,	909	5·297	Arable.
,,	910	·096	Wood.
,,	911	·054	Wood.
,,	912	7·479	Arable.
,,	913	7·199	Arable.
,,	914	1·057	Occupation road.
,,	915	7·182	Arable.
,,	916	7·923	Arable.
,,	917	·066	Wood.
,,	918	1·039	Wood.
,,	919	11·479	Arable.
,,	920	·855	Houses, yards, & orchard.
,,	921	6·751	Arable.
,,	922	5·866	Arable.
,,	923	·712	Garden & orchard.
,,	924	1·219	Arable & trees.
,,	925	1·921	Wood.
,,	926	8·185	Wood.
,,	927	·949	Arable.
,,	928	2·148	Arable & pasture.
,,	929	8·926	Arable.
,,	930	4·769	Arable.
,,	931	7·532	Arable.
,,	932	11·193	Arable.
,,	933	6·346	Arable.
,,	934	·100	Houses & garden.
,,	935	·342	Occupation road.
,,	936	·622	Houses, yards, & garden.
,,	937	·977	Wood.
,,	938	9·554	Arable.
,,	939	·472	Wood.
,,	940	·316	Pasture.
,,	941	·163	Wood.
,,	942	5·801	Arable.
,,	943	8·470	Arable.
,,	944	6·625	Arable.
,,	945	·966	Houses, garden, &c.
		6204·776	*Carried forward.*

No. of Sheet.	No. on Plan.	Area in Acres.	Description.
		6204·776	*Brought forward.*
XXV. 14.	946	·442	Arable.
,,	947	10·665	Arable.
,,	948	·505	Road.
,,	949	·858	Wood.
,,	950	11·357	Arable.
,,	951	2·984	Arable.
,,	952	·387	Wood.
,,	953	·304	Road.
,,	954	7·336	Arable.
,,	955	5·703	Arable.
,,	956	·948	Wood.
,,	957	·078	Road.
,,	958	10·463	Arable.
,,	958a	9·702	Arable.
,,	959	·068	Wood.
,,	960	12·755	Arable.
,,	961	14·364	Arable.
,,	962	·794	Houses & gardens.
,,	963	1·840	Arable.
,,	964	·209	Houses, yard, & garden.
,,	965	20·133	Arable.
,,	966	5·915	Arable.
,,	967	1·400	Wood.
XXIV. 14.	968	1·585	Meadow.
,,	969	·048	Wooded island.
,,	970	2·593	Loch.
,,	971	50·352	Arable.
,,	972	28·221	Arable.
XXXI. 2.	973	10·977	Arable.
,,	974	·123	Meadow.
,,	975	·599	Meadow.
,,	975a	·373	Meadow.
,,	976	3·567	Meadow.
,,	977	14·182	Wood.
,,	978	1·475	Wood.
,,	979	16·697	Wood.
,,	980	21·755	Wood.
XXIV. 14.	981	1·419	Wood.
,,	982	·472	Arable & house.
,,	983	16·612	Arable.
,,	984	·929	Wood.
,,	985	·382	House & yard.
,,	986	11·263	Park.
,,	987	8·527	Wood.
XXXI. 2.	988	3·317	Wood.
XXIV. 14.	989	·232	House & gardens.
,,	990	1·213	Fir.
XXXI. 2.	991	20·209	Arable.
,,	992	14·852	Arable.
,,	993	11·063	Arable.
		6567·023	*Carried forward.*

No. of Sheet.	No. on Plan.	Area in Acres.	Description.
		6567·023	*Brought forward.*
XXXI. 2.	994	·861	Wood.
,,	995	·368	Gardens.
XXIV. 14.	996	·578	Offices & yards.
,,	997	·545	Garden.
XXXI. 2.	998	13·244	Arable.
XXIV. 15.	999	28·603	Arable.
,,	1000	1·015	Pasture.
,,	1001	1·210	Wood.
,,	1001a	·278	Pasture.
,,	1002	5·240	Arable.
,,	1003	16·682	Arable.
,,	1004	11·919	Arable.
,,	1005	5·828	Wood.
XXXI. 3.	1006	29·833	Arable.
XXIV. 15.	1007	6·662	Arable.
,,	1008	2·412	Meadow.
,,	1009	6·887	Arable.
,,	1010	1·900	Meadow.
,,	1011	7·309	Arable, &c.
,,	1012	2·100	Houses, yards, & garden.
,,	1013	10·431	Arable.
,,	1014	·437	Rough pasture.
,,	1015	15·156	Arable.
,,	1016	13·596	Arable.
,,	1017	·715	Rough pasture.
,,	1018	4·663	Arable.
,,	1019	10·519	Arable.
,,	1020	1·157	Cart road.
,,	1021	16·020	Arable.
,,	1022	2·094	Parish road.
,,	1022a	2·610	Parish road.
,,	1023	7·836	Arable.
,,	1024	12·736	Arable.
,,	1025	10·373	Arable.
,,	1026	·495	Parish road.
,,	1027	4·392	Arable.
,,	1028	·984	Houses, yards, & garden.
,,	1029	9·516	Arable.
,,	1030	1·433	Meadow.
,,	1031	·633	Arable.
,,	1032	·127	Houses & gardens.
,,	1033	·302	Houses & garden.
,,	1034	1·462	Arable, pasture, & furze.
,,	1035	1·797	Parish road.
,,	1036	6·680	Arable.
,,	1037	2·700	Arable.
,,	1038	4·331	Meadow.
,,	1039	·286	Wood.
,,	1040	·524	Wood.
,,	1041	5·605	Arable.
		6860·107	*Carried forward.*

No. of Sheet.	No. on Plan.	Area in Acres.	Description.
		6860·107	*Brought forward.*
XXIV. 15.	1042	3·797	Meadow.
,,	1043	·264	Rough pasture.
,,	1044	10·758	Arable.
,,	1045	8·963	Arable.
,,	1046	3·408	Wood.
XXIV. 16.	1047	2·371	Arable & wood.
,,	1048	3·198	Arable.
,,	1049	1·127	Arable.
,,	1050	·283	Houses & yards.
,,	1051	2·763	Pasture.
,,	1052	1·952	Arable.
,,	1053	·629	Wood, &c.
,,	1054	·478	House & gardens.
,,	1055	·270	House & gardens.
,,	1056	·188	Garden.
,,	1057	·153	Wood.
,,	1058	3·304	Arable, &c.
,,	1059	4·650	Arable.
,,	1060	·526	House & gardens.
,,	1061	·171	House & garden.
,,	1062	·459	Arable.
,,	1063	·521	Arable.
,,	1064	9·113	Arable.
,,	1065	·830	Arable.
,,	1066	·611	Houses, yards, & garden.
,,	1067	2·716	Arable.
,,	1068	12·765	Arable.
,,	1069	4·303	Arable.
,,	1070	10·765	Arable.
,,	1071	13·995	Arable.
,,	1072	10·215	Arable.
,,	1073	·912	Road.
,,	1074	1·329	Houses, yards, & garden.
,,	1075	8·119	Arable.
,,	1076	11·980	Arable.
,,	1077	15·438	Arable.
,,	1078	21·490	Arable.
,,	1079	19·078	Arable.
XXXI. 4.	1080	56·979	Arable.
XXIV. 16.	1081	81·146	Arable, &c.
XXXII. 1.	1082	11·737	Arable.
,,	1083	13·526	Arable.
XXV. 13.	1084	19·439	Arable.
,,	1085	2·611	Arable.
,,	1086	2·450	Arable.
,,	1087	1·219	Arable.
,,	1088	·449	Houses, yard, & garden.
,,	1089	4·075	Wood.
XXXII. 1.	1090	13·068	Arable.
XXV. 13.	1091	9·269	Arable.
		7269·967	*Carried forward.*

No. of Sheet.	No. on Plan.	Area in Acres.	Description.
		7269·967	*Brought forward.*
XXV. 13.	1092	1·315	Wood.
XXXII. 1.	1093	9·455	Arable.
,,	1093a	·799	Occupation road.
XXV. 13.	1094	7·887	Arable.
,,	1095	1·386	Wood.
,,	1096	·202	Quarry.
,,	1097	1·426	Wood.
,,	1098	9·363	Arable.
XXXII. 1.	1099	14·554	Meadow.
XXV. 13.	1100	13·741	Arable.
,,	1101	1·597	Wood.
,,	1102	4·633	Arable.
XXXII. 1.	1103	20·765	Arable.
,,	1104	17·833	Arable.
,,	1105	1·837	Parish road.
XXV. 13.	1106	3·172	Arable.
,,	1107	6·679	Arable.
,,	1108	1·666	Wood.
,,	1109	·157	Wood.
,,	1110	3·611	Wood.
,,	1111	5·276	Arable.
,,	1112	6·390	Arable.
,,	1113	13·762	Arable.
XXXII. 1.	1114	16·866	Arable.
XXV. 13.	1115	1·544	Wood.
,,	1116	6·253	Arable.
,,	1117	9·096	Arable.
,,	1118	3·565	Arable.
,,	1119	4·095	Arable.
XXXII. 1.	1120	5·646	Arable.
,,	1121	8·481	Arable.
XXV. 13.	1122	2·070	Arable.
,,	1123	3·075	Arable, &c.
,,	1124	·251	Wood.
,,	1125	1·258	Pasture.
,,	1126	1·273	Pasture & trees along stream.
XXV. 14.	1127	·926	Brushwood, trees, & pasture.
,,	1128	9·138	Arable.
,,	1129	1·759	Arable.
XXV. 13.	1130	3·817	Arable, &c.
,,	1130a	·256	Houses & garden.
,,	1131	·162	Houses & yard.
,,	1132	1·468	Road.
XXXII. 1.	1133	10·537	Arable & rough pasture.
XXXII. 2.	1134	3·862	Arable.
,,	1135	1·066	Wood.
,,	1136	8·370	Wood.
XXV. 14.	1137	·226	House & garden.
,,	1137a	12·881	Arable.
,,	1138	12·246	Arable.
		7547·660	*Carried forward.*

No. of Sheet.	No. on Plan.	Area in Acres.	Description.
		7547·660	*Brought forward.*
XXV. 14.	1139	·145	Fir.
,,	1140	·037	Wood.
,,	1141	·056	Wood.
,,	1142	7·783	Arable.
,,	1143	·207	Fir.
,,	1144	8·220	Arable.
XXXII. 2.	1145	1·643	Houses, yards, garden, &c.
,,	1146	2·382	Houses, yard, garden, & arable.
XXV. 14.	1147	5·565	Arable.
,,	1148	5·256	Arable.
,,	1149	·100	Wood.
,,	1150	8·187	Arable.
,,	1151	7·952	Arable.
,,	1152	·088	Wood.
,,	1153	·323	Fir.
XXXII. 2.	1154	6·732	Arable.
,,	1155	1·159	Parish road.
XXV. 14.	1156	4·828	Arable.
,,	1157	6·818	Arable.
,,	1158	1·286	Arable.
,,	1158a	·736	Wood.
,,	1159	3·647	Arable.
,,	1160	4·174	Arable.
XXXII. 2.	1161	·284	Houses, yard, & garden.
XXV. 14.	1162	·775	Arable.
,,	1163	4·633	Arable.
,,	1164	·328	Houses & gardens.
,,	1165	6·085	Arable.
,,	1166	3·980	Arable.
,,	1167	·830	Wood.
XXXII. 2.	1168	3·864	Arable.
XXV. 14.	1168a	6·328	Arable.
,,	1169	·392	Quarry.
,,	1170	1·847	Arable.
,,	1171	·655	Wood.
,,	1172	·209	Houses & gardens.
,,	1173	1·357	Arable.
,,	1174	3·085	Arable.
,,	1175	·456	Arable & yard.
,,	1175a	·199	Houses & yard.
XXXII. 2.	1176	3·561	Arable.
XXV. 14.	1177	·466	Arable.
,,	1178	2·756	Fir.
,,	1179	8·842	Arable.
XXXII. 2.	1180	20·224	Arable.
,,	1181	5·403	Wood.
XXV. 14.	1182	16·227	Arable.
,,	1183	2·507	House & nursery.
XXXII. 2.	1184	1·747	Wood.
XXXII. 3.	1185	7·214	Arable.
		7729·238	*Carried forward.*

No. of Sheet.	No. on Plan.	Area in Acres.	Description.
		7729·238	*Brought forward.*
XXXII. 3.	1186	2·988	Wood.
,,	1187	3·796	Arable.
XXXI. 2.	1188	1·642	Rough pasture.
,,	1189	1·238	Parish road.
,,	1190	15·356	Wood.
,,	1191	12·704	Arable.
,,	1192	14·345	Arable.
,,	1193	13·271	Arable.
,,	1194	10·648	Arable.
,,	1195	4·473	Meadow.
,,	1195a	·619	Road.
,,	1196	19·256	Arable.
,,	1196a	·506	Road.
,,	1197	4·927	Meadow.
,,	1198	17·603	Arable.
,,	1199	15·705	Arable.
,,	1200	1·280	Houses, yards, & garden.
,,	1201	15·204	Arable.
,,	1202	·102	Pond.
,,	1203	23·899	Wood.
,,	1204	15·219	Arable.
,,	1205	18·645	Arable.
,,	1206	·331	Wood.
,,	1207	1·232	Houses, yards, & gardens.
,,	1208	·739	Arable.
,,	1209	25·465	Arable.
,,	1210	3·427	Meadow.
,,	1211	22·991	Arable.
,,	1212	11·366	Arable.
,,	1213	·162	Private road.
,,	1214	1·955	Houses & yards.
,,	1215	1·461	Pasture, &c.
,,	1216	17·020	Arable.
,,	1217	3·927	Arable.
,,	1218	19·874	Arable.
,,	1219	5·799	Wood.
,,	1220	1·911	Road.
,,	1221	5·851	Wood.
XXXI. 3.	1222	12·022	Arable.
XXXI. 2.	1223	1·021	Arable.
,,	1224	·861	Houses, yards, & gardens.
,,	1225	4·082	Arable.
,,	1226	13·788	Arable.
,,	1227	2·111	Wood.
XXXI. 3.	1228	19·821	Arable.
,,	1229	10·331	Parish road.
,,	1230	10·314	Arable.
,,	1231	·668	Meadow.
,,	1232	1·494	Arable.
,,	1233	30·699	Arable.
		8173·387	*Carried forward.*

No. of Sheet.	No. on Plan.	Area in Acres.	Description.
		8173·387	*Brought forward.*
XXXI. 3.	1234	7·347	Meadow.
,,	1235	16·676	Arable.
,,	1236	1·340	Arable.
,,	1237	1·503	Houses, yards, & garden.
,,	1238	·328	House & garden.
,,	1238a	·159	Road.
,,	1239	3·899	Arable.
,,	1240	14·470	Arable.
,,	1241	15·336	Arable.
,,	1242	·301	Wood.
,,	1243	6·927	Arable.
,,	1244	12·417	Arable.
,,	1245	15·157	Arable.
,,	1246	5·211	Wood.
,,	1247	15·535	Arable.
,,	1248	40·932	Arable.
,,	1248a	·202	Houses & gardens.
,,	1249	8·829	Arable.
,,	1250	5·931	Arable.
,,	1251	7·706	Arable.
,,	1252	5·882	Wood.
,,	1253	3·293	Arable.
,,	1254	4·808	Arable.
,,	1255	·322	Arable.
,,	1256	·409	House, garden, & orchard.
XXIV. 15.	1257	4·830	Arable.
,,	1258	·142	Yard.
,,	1259	1·634	Houses, gardens, & arable.
,,	1260	·270	House & garden.
,,	1261	·531	Houses & gardens.
XXXI. 3.	1262	5·729 ·650	Houses, &c. Roads.
XXIV. 15.	1263	6·622	Arable.
XXXI. 3.	1264	5·418	Arable.
,,	1265	12·522	Arable.
,,	1266	23·828	Wood, &c.
,,	1267	·551	Wood.
,,	1268	5·071	Arable.
,,	1269	·743	Arable.
,,	1270	·109	Houses & yard.
,,	1270a	2·277	Arable & trees.
,,	1271	·746	Occupation road.
,,	1272	·369	Wood.
,,	1273	5·263	Arable.
,,	1274	2·455	Arable.
,,	1275	2·123	Arable.
,,	1275a	·361	Garden.
,,	1276	4·530	Wood, &c.
,,	1277	2·039	Stream.
,,	1278	·628	Gooseberry orchard.
		8457·748	*Carried forward.*

No. of Sheet.	No. on Plan.	Area in Acres.	Description.
		8457·748	*Brought forward.*
XXXI. 3.	1279	5·095	Arable.
,,	1280	4·242	Arable.
,,	1281	9·954	Arable.
,,	1282	1·059	Houses, yard, & garden.
,,	1283	14·237	Arable.
,,	1284	·553	Rough pasture.
XXIV. 15.	1284a	·451	Houses & gardens.
XXXI. 3.	1285	8·497	Arable.
XXIV. 16.	1286	6·636	Arable.
XXXI. 3.	1287	·769	Wood.
XXXI. 4.	1288	8·851	Arable, &c.
XXXI. 3.	1289	2·471	Arable.
XXXI. 4.	1290	5·623	Wood.
,,	1291	·275	Wood.
,,	1292	5·608	Arable.
,,	1293	1·906	Pasture.
,,	1294	·710	Wood.
,,	1295	12·272	Arable, &c.
,,	1296	2·439	Wood, &c.
,,	1296a	·019	Bridge over River Nethan.
,,	1297	·600	Wood.
,,	1298	55·818	Arable.
,,	1299	13·047	Arable.
,,	1299a	2·257	Furze.
,,	1300	19·107	Arable, &c.
XXIV. 16.	1301	2·212	Wood.
XXXI. 4.	1302	16·329	Arable.
,,	1303	11·164	Arable.
,,	1304	18·685	Arable.
,,	1305	2·705	Wood.
,,	1306	·490	House & garden.
,,	1307	77·991	River Nethan.
,,	1308	10·178	Arable.
,,	1309	21·568	Arable.
,,	1309a	·563	Wood along river.
,,	1310	6·330	Arable.
XXIV. 16.	1311	3·856	Pasture, &c.
,,	1312	1·695	Quarry, &c.
,,	1313	4·417	Arable.
XXXI. 4.	1314	16·075	Arable.
,,	1315	·828	Wood, waste ground, &c.
,,	1316	12·128	Arable.
,,	1317	23·361	Arable.
,,	1318	·838	Occupation road.
,,	1319	6·187	Arable.
,,	1320	6·236	Arable.
,,	1321	7·772	Arable.
,,	1322	5·531	Arable.
,,	1323	6·263	Arable.
,,	1324	22·023	Arable.
		8925·665	*Carried forward.*

No. of Sheet.	No. on Plan.	Area in Acres.	Description.
		8925·665	*Brought forward.*
XXXI. 4.	1325	·662	Houses, yards, & garden.
,,	1326	1·338	Arable.
,,	1327	4·607	Arable.
,,	1328	·269	Occupation road.
,,	1329	·693	Occupation road.
,,	1330	·381	Yard & road.
,,	1331	22·511	Arable.
,,	1332	3·778	Arable.
,,	1333	20·553	Arable.
,,	1334	10·883	Arable.
,,	1335	26·092	Arable.
,,	1336	6·943	Arable.
,,	1337	14·926	Arable.
,,	1338	7·793	Arable.
,,	1339	19·913	Arable.
,,	1340	10·768	Arable.
,,	1341	·740	Fir plantation.
,,	1342	·793	Houses & yards.
,,	1343	3·287	Arable.
,,	1344	24·667	Heathy pasture & arable.
XXXII. 1.	1345	12·067	Arable.
,,	1346	·777	Wood.
,,	1347	13·591	Arable.
,,	1348	·652	Rough pasture.
,,	1349	1·474	Rough pasture.
,,	1350	·803	Wood.
,,	1351	15·774	Arable.
,,	1352	·508	Pond.
,,	1353	·605	Occupation road.
,,	1354	·414	Houses & yards.
,,	1355	·155	Garden.
,,	1356	1·706	Yard.
,,	1357	6·744	Arable.
,,	1358	·093	Wood.
,,	1359	11·035	Arable.
,,	1360	12·730	Arable.
,,	1361	1·247	Fir.
,,	1362	·718	Fir.
,,	1363	21·744	Arable.
,,	1364	1·406	Houses, yards, & gardens.
,,	1365	·426	Occupation road.
,,	1366	7·289	Arable.
,,	1367	·187	Pond.
,,	1368	23·351	Arable.
,,	1369	16·534	Arable.
,,	1370	·215	Curling pond.
,,	1371	15·821	Arable.
,,	1372	15·855	Wood.
,,	1373	4·304	Arable.
,,	1374	3·835	Arable.
		9299·322	*Carried forward.*

No. of Sheet.	No. on Plan.	Area in Acres.	Description.
		9299·322	*Brought forward.*
XXXII. 1.	1375	4·699	Arable.
,,	1376	·313	Houses, yards, & gardens.
,,	1377	2·675	Arable.
,,	1378	·848	Arable.
,,	1379	2·170	Arable.
,,	1380	2·089	Arable.
,,	1381	1·966	Houses, yard, & garden.
,,	1381a	·313	Houses & garden.
,,	1382	·497	Occupation road.
,,	1383	·707	Houses, yard, & gardens.
,,	1384	·576	Arable.
,,	1385	4·699	Arable.
XXXII. 2.	1386	3·608	Arable.
,,	1387	1·359	Furze.
XXXII. 1.	1388	·852	Parish road.
,,	1389	1·346	Arable.
,,	1390	3·743	Arable.
,,	1391	9·220	Arable.
,,	1392	9·791	Arable.
,,	1393	·193	Fir.
XXXII. 2.	1394	1·726	Wood.
,,	1395	7·944	Arable.
,,	1396	·474	Rough pasture.
,,	1397	10·243	Arable.
,,	1398	·729	Arable.
,,	1399	9·542	Arable.
,,	1400	10·049	Arable.
,,	1401	3·815	Arable.
,,	1402	·184	Wood.
,,	1403	1·627	Occupation road.
,,	1404	5·003	Arable.
,,	1405	2·111	Arable.
,,	1406	·208	Waste.
,,	1407	·517	Yard & pond.
,,	1408	6·578	Arable.
,,	1409	6·803	Arable.
,,	1410	10·184	Arable.
,,	1411	6·342	Arable.
,,	1412	·110	Strip of wood.
,,	1413	1·015	Yard.
,,	1414	·392	Houses, yards, & garden.
,,	1415	·312	Houses & garden.
,,	1416	4·551	Arable.
,,	1417	8·154	Arable.
,,	1418	·220	Wood.
,,	1419	·111	Wood.
,,	1420	·890	Parish road.
,,	1421	·112	Wood.
,,	1422	7·626	Arable.
,,	1423	6·290	Arable.
		9464·848	*Carried forward.*

No. of Sheet.	No. on Plan.	Area in Acres.	Description.
		9464·848	*Brought forward.*
XXXII. 2.	1424	1·820	Fir.
,,	1425	3·204	Wood.
,,	1426	1·802	Fir.
,,	1427	5·465	Arable.
,,	1428	8·044	Arable.
,,	1429	4·022	Parish road.
,,	1430	6·679	Arable.
,,	1431	6·331	Arable.
,,	1432	7·839	Arable.
,,	1433	5·001	Arable.
,,	1434	5·034	Arable.
,,	1435	5·377	Arable.
,,	1436	7·741	Arable.
,,	1437	·096	Wood.
,,	1438	4·120	Arable.
,,	1439	4 473	Arable.
,,	1440	·217	Pasture.
,,	1441	2·487	Arable.
,,	1442	2·442	Arable.
,,	1443	3·626	Arable.
,,	1444	3·457	Arable.
,,	1445	16·377	Arable.
,,	1446	5·343	Arable.
,,	1447	10·822	Rough pasture & pasture.
,,	1448	·801	Wood.
,,	1449	·146	Curling pond.
,,	1450	7·688	Arable.
,,	1451	·997	Furze & heathy pasture.
,,	1452	15·429	Arable.
,,	1453	31·519	Arable.
,,	1454	4·138	Arable.
,,	1455	·419	Houses, yard, & garden.
,,	1456	·898	Wood.
,,	1457	30·877	Arable.
,,	1458	1·320	Wood & quarry.
,,	1459	5·057	Parish road.
,,	1460	·572	Wood.
,,	1461	28·343	Arable.
,,	1462	·150	Wood.
XXXII. 3.	1463	1·495	Houses, yards, gardens, &c.
,,	1464	·258	Arable.
,,	1465	·117	Wood.
,,	1466	29·578	Arable.
,,	1467	·307	Wood.
,,	1468	13·551	Arable.
,,	1469	·739	Pasture.
,,	1470	·866	Pasture.
,,	1471	1·018	Pasture & quarry.
,,	1472	1·170	Pasture.
,,	1473	·152	Garden.
		9764·272	*Carried forward.*

No. of Sheet.	No. on Plan.	Area in Acres.	Description.
		9764·272	*Brought forward.*
XXXII. 3.	1474	2·849	Pond.
,,	1475	1·673	Pasture.
,,	1476	86·485	Wood, including walks.
,,	1477	2·600	Pasture.
XXXI. 1.	1478	8·831	Arable.
,,	1479	1·394	Houses, yards, & gardens.
XXXI. 5.	1480	1·433	Pasture.
,,	1481	·789	Parish road.
XXXI. 1.	1482	9·699	Arable.
XXXI. 6.	1483	25·537	Arable.
XXXI. 2.	1484	13·410	Arable.
,,	1485	47·990	Arable, &c.
XXXI. 1.	1485a	·080	Pond.
XXXI. 2.	1486	18·357	Arable.
,,	1487	1·525	Wood.
,,	1488	5·564	Arable.
,,	1489	29·159	Arable.
,,	1490	9·320	Arable.
,,	1491	·201	Private road.
,,	1492	1·238	Houses & yards.
,,	1493	·191	Garden.
,,	1494	2·450	Rough pasture.
XXXI. 6.	1495	11·022	Arable.
XXXI. 2.	1496	13·575	Arable.
,,	1497	10·219	Arable.
,,	1498	10·919	Arable.
,,	1499	48·421	Wood.
,,	1500	·109	Private road (part of).
,,	1501	3·146	Wood.
XXXI. 6.	1502	13·890	Arable.
,,	1503	11·408	Arable.
XXXI. 2.	1504	11·280	Arable.
,,	1505	8·407	Arable.
,,	1506	13·076	Arable.
,,	1507	20·033	Arable.
,,	1508	7·849	Arable.
,,	1509	13·353	Arable.
,,	1510	9·843	Arable.
XXXI. 6.	1511	9·330	Arable.
,,	1512	14·937	Arable.
XXXI. 2.	1513	10·406	Arable.
XXXI. 6.	1514	1·763	Occupation road.
XXXI. 2.	1515	5·306	Arable.
,,	1516	1·437	Houses, yards, & gardens.
,,	1517	·698	Arable.
,,	1517a	·035	House.
,,	1518	2·067	Arable.
,,	1519	2·682	Arable.
,,	1520	10·123	Arable.
,,	1521	2·074	Arable.
		10302·455	*Carried forward.*

No. of Sheet.	No. on Plan.	Area in Acres.	Description.
		10302·455	*Brought forward.*
XXXI. 2.	1522	·534	Arable.
,,	1523	1·534	Arable.
,,	1524	2·849	Arable.
,,	1525	2·035	Arable.
,,	1526	7·926	Arable.
,,	1527	3·152	Meadow.
,,	1528	18·828	Arable.
XXXI. 6.	1529	10·215	Arable.
,,	1530	10·308	Arable.
XXXI. 2.	1531	7·425	Arable.
,,	1532	3·853	Arable.
,,	1533	·748	Occupation road.
,,	1534	5·112	Arable.
,,	1535	3·417	Arable.
XXXI. 3.	1536	1·383	Arable.
,,	1537	2·130	Arable.
,,	1538	·618	Fir.
,,	1539	9·710	Houses & gardens.
,,		·630	Roads.
,,	1540	30·721	Fir.
,,	1541	4·502	Arable.
,,	1542	7·003	Arable.
,,	1543	2·280	Meadow.
,,	1544	8·362	Arable.
,,	1545	9·813	Arable.
,,	1546	2·397	Arable.
,,	1547	2·776	Arable.
,,	1548	1·327	Arable.
,,	1549	1·058	Arable.
,,	1550	·784	Arable.
,,	1551	·140	Houses & gardens.
,,	1552	2·327	Arable.
,,	1553	2·664	Arable.
,,	1554	4·871	Arable.
,,	1555	2·500	Arable
,,	1556	·541	Arable.
,,	1557	·816	Arable.
,,	1558	·806	Houses, yard, & garden.
,,	1559	·234	Pasture.
,,	1560	4·994	Arable.
,,	1561	8·696	Arable.
,,	1562	5·410	Arable.
,,	1563	9·275	Arable.
,,	1564	11·224	Arable.
,,	1565	6·503	Arable.
,,	1566	7·732	Arable.
,,	1567	12·076	Arable.
,,	1568	6·878	Arable.
,,	1569	7·153	Arable.
,,	1570	1·894	Houses, yards, & garden.
		10562·619	*Carried forward.*

No. of Sheet.	No. on Plan.	Area in Acres.	Description.
		10562·619	*Brought forward.*
XXXI. 3.	1571	·172	Road.
,,	1572	5·554	Arable.
,,	1573	13·156	Arable.
,,	1574	6·996	Arable.
XXXI. 7.	1575	8·911	Arable.
XXXI. 3.	1576	3·983	Arable.
,,	1577	6·941	Arable.
,,	1578	8·433	Arable.
,,	1579	6·552	Arable.
,,	1580	7·401	Arable.
XXXI. 7.	1581	45·164	Wood.
XXXI. 3.	1582	7·829	Arable.
,,	1583	6·428	Arable.
,,	1584	14·117	Arable.
,,	1585	1·051	Wood.
,,	1586	2·572	Arable.
,,	1587	7·048	Arable.
,,	1588	3·765	Parish road.
,,	1589	8·778	Arable.
,,	1590	·567	Occupation road.
,,	1591	6·548	Arable.
,,	1591a	·211	House & garden.
,,	1592	·770	Houses, yards, & garden.
,,	1593	2·135	Arable.
,,	1594	3·523	Arable.
,,	1595	3·385	Arable.
,,	1596	4·743	Arable.
,,	1597	9·195	Arable.
,,	1598	6·178	Meadow.
,,	1599	7·763	Arable.
,,	1600	12·126	Arable.
,,	1601	5·554	Arable.
,,	1602	·302	Houses, yard, & garden.
,,	1603	4·415	Arable.
,,	1604	4·973	Arable.
,,	1605	8·850	Wood.
,,	1606	5·297	Arable.
,,	1607	3·644	Arable.
,,	1608	9·938	Parish road.
,,	1609	4·081	Arable.
,,	1610	16·104	Wood.
,,	1611	·183	Fir plantation.
,,	1612	·118	Occupation road.
,,	1613	·551	Arable.
,,	1614	·772	Quarry, kilns, &c.
,,	1615	·823	Wood.
,,	1616	·347	Occupation road.
,,	1617	1·974	Arable.
,,	1618	5·803	Arable.
,,	1619	·085	Wood.
		10858·428	*Carried forward.*

No. of Sheet.	No. on Plan.	Area in Acres.	Description.
		10858·428	*Brought forward.*
XXXI. 3.	1620	10·153	Arable.
,,	1621	·756	Houses, yards, & garden.
,,	1622	·247	Road.
,,	1623	12·975	Arable.
,,	1624	·698	Cart road.
,,	1625	5·547	Arable.
XXXI. 7.	1626	12·559	Arable & occupation road.
XXXI. 3.	1627	2·012	Arable.
,,	1628	·241	Houses & gardens.
,,	1629	3·706	Arable.
,,	1630	7·326	Arable.
,,	1631	·613	Road.
,,	1632	·558	Houses, yard, & garden.
,,	1633	2·617	Arable.
XXXI. 4.	1634	18·586	Arable.
,,	1635	2·115	Wood & furze.
,,	1636	2·406	Pasture, &c.
XXXI. 8.	1637	13·683	Arable.
XXXI. 4.	1638	1·295	Houses, yards, & garden.
XXXI. 8.	1639	·285	Occupation road.
XXXI. 4.	1640	11·308	Arable.
,,	1641	13·169	Arable.
,,	1642	13·434	Arable.
,,	1643	12·358	Arable.
,,	1644	13·447	Arable.
XXXI. 3.	1645	17·678	Arable.
,,	1646	5·294	Arable.
,,	1647	4·093	Arable.
,,	1648	·766	Brushwood.
,,	1649	·259	Houses & garden.
,,	1650	·342	Grassy slope.
,,	1651	·651	Arable.
,,	1652	4·878	Arable.
,,	1653	1·620	Arable.
,,	1654	5·914	Wood, &c.
,,	1655	12·662	Arable.
XXXI. 4.	1656	23·337	Arable.
,,	1657	11·116	Arable.
,,	1658	·382	Wood.
,,	1659	13·607	Arable.
,,	1660	10·356	Arable.
XXXI. 8.	1661	11·905	Arable.
XXXI. 4.	1662	·650	Fir.
,,	1663	9·577	Arable.
,,	1664	2·436	Avenue & wood.
,,	1665	5·745	Arable.
,,	1666	10·210	Arable.
,,	1667	10·732	Arable.
,,	1668	·223	House & garden.
,,	1669	·586	Cart road.
		11185·541	*Carried forward.*

No. of Sheet.	No. on Plan.	Area in Acres.	Description.
		11185·541	*Brought forward.*
XXXI. 4.	1670	·801	Stack yard.
,,	1671	1·086	Houses, yards, & gardens.
,,	1672	27·900	Arable.
,,	1673	10·824	Wood.
,,	1673a	7·045	Arable.
,,	1674	1·247	Arable, whins, &c.
,,	1675	9·954	Pleasure ground.
,,	1676	·312	House & yard.
,,	1677	·794	Wood.
,,	1678	7·901	Arable.
,,	1679	3·695	Wood.
,,	1680	4·671	Orchard.
,,	1681	·230	House & yard.
,,	1682	·414	Offices & yard.
,,	1683	·205	Yard.
,,	1684	·130	Occupation road.
,,	1684a	3·335	Arable.
,,	1685	5·104	Arable.
,,	1686	·137	Wood.
,,	1687	·213	Occupation road.
,,	1688	2·448	Gardens, orchard, &c.
,,	1689	·403	Road.
,,	1690	5·642	Arable.
,,	1691	6·817	Arable.
,,	1692	·159	Pond.
,,	1693	3·186	Arable.
,,	1694	·113	Island.
,,	1695	·653	Strip of wood.
,,	1696	2·193	Wood.
,,	1697	·139	Garden.
,,	1698	5·400	Arable.
,,	1699	·236	Wood.
,,	1700	·609	Road.
,,	1701	1·234	Wood.
,,	1702	47·230	Arable.
XXXI. 8.	1703	2·591	Wood.
,,	1704	1·360	Gardens.
,,	1705	1·501	Wood.
XXXI. 4.	1706	·443	Meadow.
XXXI. 8.	1707	·512	Orchard.
,,	1708	9·092	Arable.
,,	1709	13·074	Arable.
XXXI. 4.	1710	15·081	Wood.
,,	1711	1·412	Arable.
,,	1712	·455	Occupation road.
,,	1713	·648	Houses, yards, & garden.
,,	1714	10·669	Arable.
,,	1715	12·780	Arable.
,,	1716	·430	Houses & garden.
,,	1717	7·044	Arable.
		11425·093	*Carried forward.*

No. of Sheet.	No. on Plan.	Area in Acres.	Description.
		11425·093	*Brought forward.*
XXXI. 4.	1718	7·116	Arable.
,,	1719	5·404	Arable.
,,	1720	7·033	Arable.
XXXI. 8.	1721	·625	Houses, yards, & garden.
,,	1722	3·098	Arable.
,,	1723	·203	Wood.
XXXI. 4.	1724	2·509	Arable.
XXXI. 8.	1725	·172	Wood.
XXXI. 4.	1726	·660	Wood.
,,	1727	7·735	Arable.
XXXII. 1.	1728	5·716	Arable.
,,	1729	1·620	Houses & gardens.
,,	1730	7·965	Parish road.
,,	1731	9·973	Arable.
,,	1732	12·409	Arable.
,,	1733	8·950	Arable.
,,	1734	7·968	Rough pasture.
,,	1735	1·581	Fir.
,,	1736	9·936	Arable.
,,	1737	1·519	Meadow.
,,	1738	·709	Houses, yard, & gardens.
,,	1739	5·232	Arable.
,,	1740	9·828	Arable.
XXXII. 5.	1741	13·076	Arable.
,,	1742	8·493	Arable.
XXXII. 1.	1743	82·777	Arable.
,,	1744	32·142	Pasture.
,,	1745	44·393	Wood.
,,	1746	11·345	Pasture.
,,	1747	24·457	Arable.
,,	1748	26·845	Pasture.
,,	1749	28·482	Arable.
,,	1750	1·734	Cart road.
,,	1751	205·649	Pasture & heathy pasture.
,,	1752	·636	Fir wood.
,,	1753	14·372	Arable.
,,	1754	·765	Wood.
XXXII. 2.	1755	14·386	Arable.
XXXII. 1.	1756	8·041	Arable.
,,	1757	1·387	Wood.
,,	1758	13·954	Arable.
,,	1759	·357	Wood.
XXXII. 5.	1760	·280	Occupation road.
,,	1761	19·856	Wood.
,,	1762	10·970	Arable.
,,	1763	9·334	Arable.
,,	1764	1·356	Wood.
,,	1765	5·784	Arable.
XXXII. 6.	1765a	1·015	Arable.
XXXII. 1.	1766	12·824	Arable.
		12137·764	*Carried forward.*

No. of Sheet.	No. on Plan.	Area in Acres.	Description.
		12137·764	*Brought forward.*
XXXII. 2.	1766a	7·031	Arable.
XXXII. 1.	1767	1·983	Wood.
XXXII. 2.	1768	11·709	Arable.
,,	1769	1·134	Wood.
,,	1770	·660	Occupation road.
XXXII. 6.	1771	8·652	Arable.
XXXII. 2.	1772	1·525	Wood.
,,	1773	11·671	Arable.
,,	1774	6·168	Arable.
,,	1775	6·950	Arable.
,,	1776	2·517	Fir.
,,	1777	14·966	Arable.
,,	1778	6·397	Arable.
,,	1779	6·803	Arable.
,,	1780	·099	House & garden.
,,	1781	·342	Furze.
,,	1782	6·134	Arable.
,,	1783	1·023	Whins.
,,	1784	2·143	Heathy pasture & furze.
,,	1785	6·013	Arable.
,,	1786	2·309	Wood.
,,	1787	·212	Old quarry.
,,	1788	·796	Furze.
,,	1789	·888	Wood.
,,	1790	5·303	Arable.
,,	1790a	·940	Houses, yard, & garden.
,,	1791	5·024	Arable.
,,	1792	1·753	Arable.
,,	1793	6·241	Arable.
,,	1794	·044	Wood.
,,	1795	8·732	Arable.
,,	1796	1·128	Wood.
,,	1797	·939	Arable.
,,	1798	·059	House & garden.
XXXII. 6.	1799	12·984	Arable.
XXXII. 2.	1800	8·258	Arable.
XXXII. 6.	1801	13·955	Heathy pasture.
XXXII. 2.	1802	18·042	Wood.
,,	1803	9·093	Wood.
,,	1804	1·210	Wood.
,,	1805	3·206	Heathy pasture.
,,	1806	·781	Wood.
,,	1807	24·388	Pasture.
,,	1808	8·685	Arable.
,,	1809	·113	House & garden.
,,	1810	11·615	Arable.
,,	1811	7·972	Arable.
,,	1812	8·425	Arable.
,,	1813	8·405	Arable.
,,	1814	5·807	Arable.
		12418·991	*Carried forward.*

No. of Sheet.	No. on Plan.	Area in Acres.	Description.
		12418·991	*Brought forward.*
XXXII. 2.	1815	10·511	Arable.
,,	1816	7·581	Arable.
,,	1817	·890	Wood.
,,	1818	2·916	Arable.
,,	1819	·326	Houses, yard, & garden.
,,	1820	1·007	Arable.
,,	1821	·845	Arable.
,,	1822	·241	Wood.
,,	1823	9·242	Arable.
,,	1824	8·279	Arable.
,,	1825	·880	Occupation road.
,,	1826	6·782	Arable.
,,	1827	3·195	Meadow.
,,	1828	1·027	Wood.
,,	1829	6·343	Arable.
,,	1830	9·328	Arable.
,,	1831	1·661	Furze & heathy pasture.
,,	1832	·368	Houses & gardens.
,,	1833	8·147	Arable.
,,	1834	1·478	Furze & arable.
,,	1835	7·727	Wood.
,,	1836	17·278	Arable.
,,	1837	6·609	Parish road.
,,	1838	3·319	Fir.
,,	1839	23·978	Arable.
,,	1840	1·123	Fir.
,,	1841	2·784	Wood.
,,	1842	12·683	Arable.
,,	1843	1·292	Wood.
,,	1844	14·119	Arable.
XXXII. 6.	1845	14·266	Arable.
,,	1846	4·057	Wood.
XXXII. 2.	1847	3·925	Arable.
,,	1848	21·063	Arable.
,,	1849	·636	Wood, &c.
,,	1850	21·711	Arable.
,,	1851	2·137	Wood.
,,	1852	·220	Wood.
,,	1853	·788	Parish road.
,,	1854	16·614	Arable.
,,	1855	24·823	Arable.
,,	1856	1·483	Wood.
,,	1857	9·970	Parish road.
,,	1858	1·705	Wood.
,,	1859	16·736	Wood.
XXXII. 3.	1860	·954	Pasture, houses, & wood.
,,	1860a	·213	Mill lead, &c.
,,	1861	·256	Pond.
XXXII. 7.	1862	·674	Wood & grass.
,,	1863	·067	Garden.
		12733·248	*Carried forward.*

No. of Sheet.	No. on Plan.	Area in Acres.	Description.
		12733·248	*Brought forward.*
XXXII. 7.	1864	5·999	Arable.
,,	1865	1·541	Wood.
XXXII. 3.	1866	·417	Arable & wood.
,,	1867	·555	Arable.
,,	1868	·098	Arable.
,,	1869	·683	Arable.
,,	1870	1·747	Houses & yards.
,,	1871	·407	Pool, wood, & house.
,,	1872	·941	Wood & arable.
,,	1873	·579	Arable.
,,	1874	·203	Garden.
,,	1875	·817	House, wood, &c.
,,	1876	·135	Garden.
,,	1877	7·504	Meadow.
,,	1878	·621	Arable.
,,	1879	13·718	Arable.
,,	1880	10·827	Arable.
,,	1881	·383	Arable & patch of wood.
,,	1882	1·109	Parish road.
,,	1883	11·673	Arable.
,,	1884	·816	Houses, yards, & garden.
,,	1885	·745	Arable.
,,	1886	3·830	Arable.
,,	1887	·064	House & garden.
,,	1888	2·878	Arable.
,,	1889	8·125	Arable.
,,	1890	12·376	Meadow.
,,	1891	1·794	Arable.
,,	1892	1·759	Shrubbery.
,,	1893	2·929	Gardens, ornamental ground, &c.
,,	1894	·410	House, garden, &c.
,,	1895	1·519	Pasture along river.
,,	1896	·096	Island.
,,	1897	·728	Mansion, shrubbery, &c.
,,	1898	14·880	Pleasure grounds, &c.
,,	1899	6·021	Shrubbery, mixed wood, &c.
,,	1900	2·413	Wood.
,,	1901	·315	Pond.
,,	1902	·767	Wood.
,,	1902a	·425	Occupation road.
,,	1903	1·229	Wood, shed, &c.
,,	1904	·902	Arable.
,,	1905	·827	Arable.
,,	1906	1·031	Offices, yards, &c.
XXXII. 7.	1907	23·326	Arable.
XXXII. 3.	1908	20·806	Arable.
,,	1909	1·482	Arable.
XXXII. 7.	1910	24·744	Wood.
XXXII. 3.	1911	·135	Avenue.
,,	1912	·293	Castle with small enclosures.
		12930·870	*Carried forward.*

No. of Sheet.	No. on Plan.	Area in Acres.	Description.
		12930·870	*Brought forward.*
XXXI. 5.	1913	3·049	Arable.
XXXI. 6.	1914	·816	Houses, yards, & garden.
,,	1915	13·963	Arable.
,,	1916	·224	Road.
XXXI. 5.	1917	·546	Pasture.
,,	1918	·985	Wood.
,,	1919	·997	Wood.
,,	1920	9·138	Arable.
,,	1921	3·114	Arable.
XXXI. 6.	1922	18·830	Arable.
,,	1923	17·508	Arable.
,,	1924	1·755	Meadow.
,,	1925	9·411	Arable.
,,	1926	16·136	Arable.
,,	1927	8·149	Arable.
,,	1928	21·455	Arable.
,,	1929	7·406	Meadow.
,,	1930	10·862	Arable.
,,	1931	13·216	Arable.
,,	1932	4·171	Arable.
,,	1933	5·154	Meadow.
,,	1934	17·949	Arable.
,,	1935	2·408	Arable.
,,	1936	10·456	Arable.
,,	1937	5·650	Arable.
,,	1938	5·643	Arable.
,,	1939	4·856	Arable.
,,	1940	1·075	Meadow.
,,	1941	6·482	Arable.
,,	1942	15·061	Arable.
,,	1943	·196	Mill pond.
,,	1944	6·998	Arable.
,,	1945	·474	Wood yard & saw-mill.
,,	1946	·515	Houses, yard, & garden.
,,	1947	1·126	Meadow.
,,	1948	1·374	Wood.
,,	1949	·276	Occupation road.
,,	1950	9·894	Arable.
,,	1951	8·792	Arable.
,,	1952	5·221	Arable.
XXXI. 7.	1953	4·422	Arable.
,,	1954	1·000	House, yard, & garden.
,,	1955	9·581	Arable.
,,	1956	7·485	Arable.
,,	1957	2·677	Arable.
,,	1958	2·488	Arable.
,,	1959	35·979	Wood.
,,	1960	·752	Quarry.
,,	1961	21·582	Arable.
,,	1962	75·823	Heathy pasture, &c.
		13363·990	*Carried forward.*

No. of Sheet.	No. on Plan.	Area in Acres.	Description.
		13363·990	*Brought forward.*
XXXI. 7.	1963	5·825	Fir.
,,	1964	·671	Occupation road.
,,	1965	6·513	Arable.
,,	1966	·866	Fir.
,,	1967	1·264	Houses, yards, & gardens.
,,	1967a	·213	Wood.
,,	1968	3·712	Arable.
,,	1969	9·664	Arable.
,,	1970	1·340	Meadow.
,,	1970a	·021	Saw mill.
,,	1971	·183	Mill pond.
,,	1972	6·765	Arable.
,,	1973	1·393	Wood.
,,	1974	13·746	Arable.
,,	1975	12·731	Arable.
,,	1976	1·147	Fir.
,,	1977	12·192	Arable.
,,	1978	·497	Strip of wood.
,,	1979	189·140	Heathy pasture.
,,	1980	2·699	Curling pond.
,,	1981	17·880	Arable.
,,	1982	17·672	Arable.
,,	1983	18·199	Arable.
,,	1984	12·759	Arable.
,,	1985	·742	Road.
,,	1986	11·000	Arable.
,,	1987	34·430	Pasture.
XXXI. 8.	1988	·513	Occupation road.
,,	1989	13·896	Arable.
,,	1990	14·278	Arable.
,,	1991	8·553	Arable.
,,	1992	9·254	Arable.
,,	1993	9·272	Arable.
,,	1994	7·136	Arable.
,,	1995	23·220	Pasture & heathy pasture.
XXXI. 7.	1996	61·607	Heathy pasture.
XXXI. 8.	1997	13·800	Arable.
,,	1998	·154	Pool.
,,	1999	6·528	Arable.
,,	2000	2·561	Arable.
,,	2001	·869	Arable.
,,	2002	2·379	Wood.
,,	2003	9·997	Arable.
,,	2004	9·143	Arable.
,,	2005	·301	Occupation road.
,,	2006	1·924	Houses, yards, & gardens.
,,	2007	·207	Occupation road.
,,	2008	9·941	Arable.
,,	2009	·404	Occupation road.
,,	2010	12·433	Arable.
		13965·624	*Carried forward.*

No. of Sheet.	No. on Plan.	Area in Acres.	Description.
		13965·624	*Brought forward.*
XXXI. 8.	2011	10·120	Arable.
,,	2012	·895	Parish road.
,,	2013	11·395	Arable.
,,	2014	5·749	Arable.
,,	2015	·695	Garden.
,,	2016	·781	Houses, yards, &c.
,,	2017	1·057	Arable.
,,	2018	1·722	Arable.
,,	2019	·357	Parish road.
,,	2020	12·451	Arable.
,,	2021	3·870	Arable.
,,	2022	·660	Quarry.
,,	2023	3·611	Arable.
,,	2024	·602	Wood.
,,	2025	23·064	Arable.
,,	2026	1·212	Wood.
,,	2027	1·619	Pleasure ground.
,,	2028	·157	Island.
,,	2029	·242	Avenue.
,,	2030	2·862	Wood.
,,	2031	·242	Garden.
,,	2032	·340	Bleaching green.
,,	2033	1·768	Arable.
,,	2034	1·179	Out offices, yards, &c.
,,	2035	1·166	Arable.
,,	2036	3·216	Wood.
,,	2037	10·275	Pleasure ground.
,,	2037a	1·306	Mansion, pleasure ground, &c.
,,	2038	7·245	Wood.
,,	2039	·195	Mill & yard.
,,	2040	·494	Houses, gardens, &c.
,,	2040a	·543	Wood.
,,	2041	1·359	Arable, &c.
,,	2042	·165	House, yard, & garden.
,,	2043	35·700	Turnpike road.
,,	2044	10·814	Arable.
,,	2045	24·610	Arable.
,,	2046	·359	Wood.
,,	2047	·406	Wood.
,,	2048	1·641	Wood.
,,	2049	10·786	Arable.
,,	2050	20·351	Arable.
,,	2051	3·870	Wood.
,,	2051a	·312	Arable.
,,	2052	·159	Occupation road.
,,	2053	22·521	Arable.
,,	2054	·991	Houses, yards, & garden.
,,	2055	·889	Occupation road.
XXXII. 5.	2056	15·450	Arable.
XXXI. 8.	2057	8·060	Arable.
		14235·157	*Carried forward.*

No. of Sheet.	No. on Plan.	Area in Acres.	Description.
		14235·157	*Brought forward.*
XXXII. 5.	2058	·719	Occupation road.
XXXI. 8.	2059	72·445	Railway.
XXXII. 5.	2060	13·563	Arable.
,,	2061	21·410	Arable.
,,	2062	10·366	Arable.
,,	2063	8·750	Arable.
,,	2064	14·499	Arable.
,,	2065	14·954	Meadow.
,,	2066	8·032	Arable.
,,	2067	1·124	Wood.
,,	2068	1·730	Wood.
,,	2069	13·302	Arable.
,,	2070	5·381	Arable.
,,	2071	11·611	Arable.
,,	2072	11·216	Arable.
,,	2073	6·767	Arable.
,,	2074	25·370	Arable & patch of brushwood.
,,	2075	4·633	Arable.
,,	2076	·782	Houses, yards, & gardens.
,,	2077	1·334	Arable.
,,	2078	·401	Occupation road.
,,	2079	5·844	Arable.
,,	2080	17·585	Arable.
,,	2081	13·060	Arable.
,,	2082	6·329	Parish road.
,,	2083	13·777	Arable.
,,	2084	12·235	Arable.
,,	2084a	·516	Wood.
,,	2085	19·434	Arable.
,,	2086	12·619	Arable.
,,	2087	14·694	Arable.
,,	2088	5·618	Arable.
,,	2089	61·646	Heathy pasture & arable.
,,	2090	4·647	Arable.
,,	2091	4·910	Arable.
,,	2092	5·887	Arable.
,,	2093	3·729	Wood.
,,	2094	6·232	Arable.
,,	2095	1·469	Houses, yard, garden, &c.
,,	2096	2·396	Meadow.
,,	2097	12·250	Arable.
XXXII. 6.	2098	1·069	Wood.
,,	2099	12·455	Arable.
,,	2100	·972	Houses, yards, & garden.
,,	2100a	3·433	Arable.
,,	2101	4·734	Arable.
,,	2102	·138	Wood.
,,	2103	7·644	Arable.
,,	2104	8·524	Arable.
,,	2105	·702	Wood.
		14748·094	*Carried forward.*

No. of Sheet.	No. on Plan.	Area in Acres.	Description.
		14748·094	*Brought forward.*
XXXII. 6.	2106	1·555	Houses & gardens.
,,	2107	5·668	Arable.
,,	2108	6·260	Arable.
,,	2109	·318	Houses & gardens.
,,	2110	·738	Arable.
,,	2111	·503	Houses, garden, &c.
,,	2112	·197	Occupation road.
,,	2112a	1·843	Arable.
,,	2113	·063	Wood.
,,	2114	8·036	Arable.
,,	2115	·537	Heathy pasture.
,,	2116	3·458	Arable.
,,	2117	·518	Wood, &c.
,,	2118	2·697	Arable.
,,	2119	·445	Occupation road.
,,	2120	1·936	Arable.
XXXII. 5.	2121	10·080	Arable.
,,	2122	·944	Fir.
XXXII. 6.	2123	·938	Wood & pasture.
,,	2124	2·752	Arable.
,,	2124a	1·644	Wood & heathy pasture.
,,	2125	2·011	Arable.
,,	2126	·151	House & garden.
,,	2127	1·601	Wood.
,,	2128	7·518	Arable.
,,	2129	·061	Wood.
,,	2130	9·299	Arable.
,,	2131	8·016	Arable.
,,	2132	8·358	Arable.
,,	2133	8·484	Arable.
,,	2134	1·713	Wood.
,,	2135	13·159	Arable.
,,	2136	·158	Wood.
,,	2137	6·432	Arable.
,,	2138	·158	Wood.
,,	2139	·607	Occupation road.
,,	2140	·572	Houses, yard, & garden.
,,	2141	12·024	Arable.
,,	2141a	6·524	Arable.
,,	2142	6·362	Arable.
,,	2143	13·688	Arable.
,,	2144	11·754	Arable.
,,	2145	4·086	Wood.
,,	2146	·708	Wood.
,,	2147	8·538	Wood.
,,	2148	17·183	Arable.
,,	2149	1·955	Parish road.
,,	2150	9·743	Arable.
,,	2151	·760	Houses, yard, garden, &c.
,,	2152	19·338	Arable.
		14980·185	*Carried forward.*

No. of Sheet.	No. on Plan.	Area in Acres.	Description.
		14980·185	*Brought forward.*
XXXII. 6.	2153	5·403	Wood.
,,	2154	9·675	Arable.
,,	2155	·327	Houses & garden.
,,	2156	12·581	Arable.
,,	2157	10·489	Arable.
,,	2158	2·502	Wood.
,,	2159	1·986	Occupation road.
,,	2160	5·989	Arable.
,,	2161	1·213	Buildings, kilns, yard, & garden.
,,	2162	7·751	Arable.
XXXII. 7.	2163	·379	Quarry & waste ground.
XXXII. 6.	2164	3·614	Arable.
XXXII. 7.	2165	2·261	Wood.
XXXII. 6.	2165a	·153	Occupation road.
XXXII. 7.	2166	·397	Smithy, garden, &c.
,,	2167	1·702	Wood.
,,	2168	·224	Occupation road.
,,	2169	4·634	Arable.
,,	2170	2·528	Wood.
XXXII. 6.	2171	·856	Wood.
,,	2172	13·242	Arable.
,,	2173	16·818	Arable.
,,	2174	8·176	Arable.
,,	2175	·828	Arable.
,,	2176	·842	Houses, yards, & garden.
,,	2177	7·079	Arable.
,,	2178	10·897	Arable.
XXXII. 7.	2179	1·824	Wood.
,,	2180	7·808	Arable.
XXXII. 6.	2181	6·047	Arable.
,,	2182	7·747	Arable.
XXXII. 7.	2183	·857	Road.
,,	2184	14·599	Arable.
,,	2185	4·882	Wood.
,,	2186	15·954	Arable.
,,	2187	·367	Houses, gardens, &c.
,,	2188	2·117	Wood.
,,	2189	·133	Wood.
,,	2190	·293	Occupation road.
,,	2191	5·983	Arable.
,,	2192	10·098	Arable.
,,	2193	17·019	Arable.
,,	2194	6·748	Arable.
,,	2194a	·434	Wood.
,,	2195	·091	Pool.
,,	2196	1·291	Wood.
,,	2197	9·495	Arable.
,,	2198	4·724	Wood.
,,	2199	8·299	Arable.
,,	2200	2·118	Wood.
		15241·659	*Carried forward.*

No. of Sheet.	No. on Plan.	Area in Acres.	Description.
		15241·659	*Brought forward.*
XXXII. 7.	2201	·686	Pasture.
,,	2202	5·625	Arable.
,,	2203	·751	Occupation road.
,,	2204	1·233	Arable.
,,	2205	1·086	Houses, yards, & garden.
,,	2206	28·254	Arable.
,,	2207	2·094	Wood.
,,	2208	3·113	Wood, road, & strip of pasture.
,,	2209	7·919	Arable.
,,	2210	·500	Wood, house, & garden.
XXXI. 5.	2211	3·576	Kype water.
,,	2212	8·030	Arable.
,,	2213	1·116	Parish road.
,,	2214	·371	Wood.
,,	2215	6·250	Arable.
,,	2216	1·334	Arable.
,,	2217	25·394	Arable.
,,	2218	1·822	Arable.
,,	2219	·653	House & garden.
,,	2220	·083	Wood.
,,	2221	·700	Arable & garden.
,,	2222	1·088	Wood, &c.
,,	2223	8·948	Arable.
,,	2224	7·924	Arable.
,,	2225	·520	Houses, yard, & garden.
,,	2226	2·953	Arable.
XXXI. 6.	2227	17·182	Arable.
,,	2228	12·160	Arable.
,,	2229	14·168	Arable.
,,	2230	13·913	Arable.
,,	2231	11·874	Arable.
,,	2232	27·560	Wood.
,,	2233	9·561	Arable.
,,	2234	8·184	Arable.
,,	2235	7·031	Arable.
,,	2236	9·348	Arable.
,,	2237	7·898	Arable.
,,	2238	9·688	Arable.
,,	2239	3·626	Arable.
,,	2240	8·042	Arable, &c.
,,	2241	14·782	Moss.
,,	2242	2·482	Arable.
,,	2243	4·201	Arable.
,,	2244	10·175	Arable, &c.
,,	2245	4·360	Arable.
,,	2246	20·875	Arable.
,,	2247	5·965	Arable.
,,	2248	54·591	Wood.
,,	2249	43·297	Pasture, arable, & heathy pasture.
,,	2250	10·986	Meadow.
		15695·631	*Carried forward.*

No. of Sheet.	No. on Plan.	Area in Acres.	Description.
		15695·631	*Brought forward.*
XXXI. 6.	2251	90·758	Pasture & moss.
,,	2252	·474	Houses, yard, & garden.
,,	2252a	3·286	Arable.
,,	2253	8·403	Meadow.
,,	2254	20·070	Arable.
,,	2255	1·207	Occupation road.
,,	2256	19·846	Meadow & occupation road.
,,	2257	14·357	Wood.
XXXI. 7.	2258	7·651	Arable.
,,	2259	9·111	Arable.
,,	2260	8·689	Arable, &c.
,,	2261	6·196	Arable.
,,	2262	4·312	Arable.
,,	2263	4·449	Houses & garden.
,,	2263a	·178	Arable.
,,	2264	1·236	Stackyard.
,,	2265	·218	Cart road.
,,	2266	19·830	Arable.
,,	2267	11·612	Meadow.
,,	2268	13·110	Arable.
,,	2269	14·864	Arable.
,,	2270	6·505	Arable.
,,	2271	6·532	Arable.
XXXI. 11.	2272	17·386	Rough pasture.
,,	2273	·589	Houses, yard, & garden.
,,	2274	156·160	Meadow & heathy pasture.
,,	2275	·513	Arable.
XXXI. 7.	2276	36·493	Pasture.
,,	2277	15·421	Arable.
,,	2278	16·050	Arable.
,,	2279	7·715	Arable.
,,	2280	12·255	Arable.
,,	2281	10·649	Arable.
,,	2282	6·957	Arable.
,,	2283	17·154	Arable.
XXXI. 11.	2284	13·839	Arable.
,,	2285	10·391	Arable.
,,	2286	1·592	Fir plantation.
XXXI. 7.	2287	·217	Meadow.
,,	2288	·614	Fir.
,,	2289	·716	Wood.
,,	2290	6·104	Arable.
,,	2291	4·691	Arable.
,,	2292	·750	Wood.
,,	2293	5·471	Arable.
,,	2294	5·991	Arable.
XXXI. 8.	2295	6·378	Arable.
XXXI. 7.	2296	4·306	Arable.
,,	2297	10·756	Arable.
XXXI. 8.	2297a	·609	Wood.
		16338·292	*Carried forward.*

No. of Sheet.	No. on Plan.	Area in Acres.	Description.
		16338·292	*Brought forward.*
XXXI. 8.	2298	1·013	Parish road.
,,	2299	·861	Wood.
,,	2300	8·465	Arable.
XXXI. 12.	2301	·747	Rough pasture & trees.
,,	2302	6·593	Arable.
XXXI. 8.	2303	6·477	Arable.
,,	2304	1·254	Parish road.
,,	2305	22·181	Arable.
,,	2306	13·354	Arable.
,,	2307	1·036	Houses, yards, garden, &c.
,,	2308	42·105	Arable.
,,	2309	·415	Meadow.
,,	2310	·630	Meadow.
,,	2311	1·475	Houses, yards, gardens, &c.
,,	2312	·848	Houses, yards, & gardens.
,,	2313	·431	Parish road.
,,	2314	·495	Arable.
,,	2315	1·218	Arable.
,,	2316	·384	Occupation road.
,,	2317	3·028	Arable.
,,	2318	·604	Meadow.
XXXI. 12.	2319	7·223	Arable.
,,	2320	1·597	Arable.
XXXI. 8.	2321	4·764	Arable.
,,	2322	1·269	Arable.
,,	2323	·557	House & garden.
,,	2324	4·466	Arable.
,,	2325	5·100	Arable.
,,	2326	5·298	Arable.
,,	2327	5·433	Arable.
,,	2328	4·644	Arable.
,,	2329	5·872	Arable.
,,	2330	·728	Occupation road.
,,	2331	7·397	Arable.
,,	2332	12·013	Arable.
,,	2333	2·865	Arable.
,,	2333a	·149	Houses & garden.
,,	2334	·040	Houses.
,,	2335	·993	Houses, yard, & gardens.
,,	2336	·411	Houses, yards, & gardens.
,,	2337	2·030	Arable.
,,	2338	1·687	Wood.
,,	2339	1·223	Wood.
,,	2340	5·992	Arable.
,,	2341	5·351	Arable.
,,	2342	1·003	Arable & smithy.
,,	2343	·350	Garden.
,,	2344	·377	Parish road.
,,	2345	·188	House & garden.
,,	2346	1·350	Arable.
		16542·276	*Carried forward.*

No. of Sheet.	No. on Plan.	Area in Acres.	Description.
		16542·276	*Brought forward.*
XXXI. 8.	2347	·845	Houses, yards, & garden.
,,	2348	·049	House.
,,	2349	12·577	Arable.
,,	2350	4·137	Arable.
,,	2351	2·646	House, yard, gardens, &c.
,,	2352	4·239	Arable.
,,	2353	2·301	Arable.
,,	2354	1·052	Parish road.
,,	2355	·619	Arable.
,,	2356	4·872	Arable.
,,	2357	1·112	Arable.
,,	2358	·967	Building, house, garden, &c.
,,	2359	·553	Arable.
,,	2360	·337	Building & yard.
,,	2361	5·120	Arable.
,,	2362	4·537	Arable.
,,	2363	·063	Pool.
,,	2364	·258	Yard.
,,	2365	·445	Houses & yards.
,,	2366	·813	Parish road.
,,	2367	3·731	Arable.
,,	2368	1·042	Arable.
,,	2369	3·602	Arable.
,,	2370	1·186	Arable.
,,	2371	·822	Arable.
,,	2372	1·412	Arable.
,,	2373	1·396	Arable.
,,	2374	1·763	Arable.
,,	2375	21·029 2·675	Houses, yards, gardens, &c. Roads.
XXXI. 12.	2376	1·667	Wood.
XXXI. 8.	2377	1·454	Arable.
,,	2378	·893	Arable.
,,	2379	1·029	Arable.
,,	2380	15·508	Pasture & scattered trees.
,,	2381	·191	Arable.
,,	2382	1·596	Houses, yard, garden, wood, &c.
,,	2383	1·934	Arable.
,,	2384	1·339	Arable.
,,	2385	·898	Arable.
,,	2386	·840	Brushwood & wood.
,,	2387	1·094	Wood & stream.
,,	2388	8·147	Arable.
,,	2389	3·360	Wood.
,,	2390	·861	House, yard, garden, &c.
,,	2391	16·752	Arable.
,,	2392	12·900	Arable.
,,	2393	3·272	Wood.
,,	2394	22·396	Arable.
,,	2395	·712	Wood.
		16725·319	*Carried forward.*

No. of Sheet.	No. on Plan.	Area in Acres.	Description.
		16725·319	*Brought forward.*
XXXI. 8.	2396	·227	Wood.
,,	2397	·310	Wood.
,,	2398	·273	Wood.
,,	2399	7·869	Arable.
,,	2400	·592	Wood.
,,	2401	1·404	Wood.
,,	2402	14·145	Arable.
,,	2403	4·215	Arable.
,,	2404	7·167	Arable.
XXXII. 5.	2405	7·123	Arable.
,,	2406	4·249	Arable.
XXXI. 8.	2407	4·866	Arable.
,,	2408	·401	House, yard, & garden.
,,	2409	1·644	Parish road.
,,	2410	11·260	Arable.
,,	2411	1·101	Wood.
,,	2412	8·254	Arable.
,,	2413	·686	House, yard, garden, &c.
,,	2414	7·185	Arable.
,,	2415	·304	Arable.
,,	2416	·905	Houses & gardens.
,,	2417	·575	Wood.
,,	2418	3·189	Arable.
,,	2419	·452	Houses & gardens.
XXXII. 5.	2420	·366	Houses & garden.
,,	2421	3·490	Arable.
,,	2422	5·209	Arable.
XXXI. 8.	2423	3·477	Arable.
XXXII. 5.	2424	2·956	Arable.
,,	2425	11·070	Arable.
,,	2426	·603	Wood.
,,	2427	2·767	Wood.
,,	2428	1·705	Wood.
,,	2429	7·164	Arable.
,,	2430	6·331	Arable.
,,	2431	1·030	Houses, yards, & garden.
,,	2432	·282	Occupation road.
,,	2433	1·015	Wood.
,,	2434	5·265	Arable.
,,	2435	8·071	Arable.
,,	2436	·244	Wood.
,,	2436a	·795	Occupation road.
,,	2437	·320	Wood.
,,	2438	2·630	Houses, yards, garden, wood, &c.
,,	2439	·235	House & garden.
,,	2440	8·621	Arable.
,,	2441	·688	Wood.
,,	2442	1·215	Meadow.
,,	2443	·122	Wood.
,,	2444	6·308	Arable.
		16895·694	*Carried forward.*

No. of Sheet.	No. on Plan.	Area in Acres.	Description.
		16895·694	*Brought forward.*
XXXII. 5.	2445	8·576	Arable.
,,	2446	11·246	Arable & meadow.
,,	2447	·250	Wood.
,,	2448	8·688	Arable.
,,	2449	1·324	Arable.
,,	2450	·780	Rough pasture.
,,	2451	·902	Wood.
,,	2452	13·539	Meadow.
,,	2453	6·622	Arable.
,,	2454	6·505	Arable.
,,	2455	8·030	Arable.
,,	2456	·701	Houses, yards, & gardens.
,,	2457	·228	Yard.
,,	2458	·207	Yard.
,,	2459	12·106	Arable.
,,	2460	4·820	Wood.
,,	2461	·691	Wood.
,,	2462	·488	Wood.
,,	2463	·963	Wood.
,,	2464	9·269	Wood.
,,	2465	·897	Wood.
,,	2466	8·706	Arable.
,,	2467	7·387	Arable.
,,	2468	3·423	Arable.
,,	2469	·699	Wood.
,,	2470	·936	Wood.
,,	2471	10·203	Arable.
,,	2472	·790	Wood.
,,	2473	5·794	Arable.
,,	2474	5·707	Arable.
,,	2475	4·699	Wood.
,,	2476	4·397	Arable.
,,	2477	3·877	Wood.
,,	2478	4·535	Wood.
,,	2479	2·945	Arable.
,,	2480	6·740	Arable.
,,	2481	3·493	Arable.
,,	2482	3·888	Arable.
,,	2483	·510	Arable.
,,	2484	3·093	Arable.
,,	2485	·793	Houses, gardens, &c.
,,	2486	8·506	Arable.
,,	2487	·623	Houses, yards, & garden.
,,	2488	·182	Occupation road.
,,	2489	1·944	Arable.
,,	2490	4·130	Arable.
,,	2491	16·910	Arable.
,,	2492	·332	House & garden.
,,	2493	·514	Pools.
,,	2494	7·873	Arable & rough pasture.
		17116·155	*Carried forward.*

No. of Sheet.	No. on Plan.	Area in Acres.	Description.
		17116·155	*Brought forward.*
XXXII. 5.	2495	·168	Pool.
,,	2496	·206	Wood.
,,	2497	1·320	Houses, yards, & garden.
XXXII. 9.	2498	·496	Wood.
XXXII. 5.	2499	·947	Occupation road.
,,	2500	8·633	Arable.
,,	2501	7·521	Arable.
,,	2502	3·365	Arable.
,,	2503	7·689	Parish road.
,,	2504	1·846	Arable & small patch of fir.
,,	2505	·208	Cothouses & gardens.
,,	2506	10·332	Arable.
,,	2507	·605	Fir.
,,	2508	1·040	Occupation road.
,,	2509	·697	Occupation road.
,,	2510	11·406	Arable.
XXXII. 6.	2511	·215	Houses, garden, &c.
XXXII. 5.	2512	1·701	Fir.
XXXII. 6.	2513	·701	Heathy pasture.
,,	2514	·708	Houses, yards, & garden.
,,	2515	4·752	Arable.
,,	2516	·967	Wood.
,,	2517	1·005	Houses, yards, & gardens.
,,	2518	2·028	Arable.
,,	2519	1·015	Arable.
XXXII. 5.	2520	·329	Houses & garden.
XXXII. 6.	2521	1·417	Arable.
XXXII. 5.	2522	·648	Houses, yard, & gardens.
,,	2523	·389	Stack yard.
,,	2524	·568	Arable.
,,	2525	5·720	Arable.
,,	2526	2·351	Arable.
,,	2527	8·472	Arable.
XXXII. 6.	2528	2·350	Arable.
,,	2529	4·830	Arable.
,,	2530	8·215	Arable.
,,	2531	2·193	Arable.
,,	2532	2·341	Arable.
,,	2533	2·340	Arable.
,,	2534	2·381	Arable.
,,	2534a	1·624	Arable.
,,	2535	·266	Arable.
,,	2536	·948	Arable.
,,	2537	9 014	Arable.
,,	2538	7·790	Arable.
,,	2539	·236	Occupation road.
,,	2540	·194	Wood.
,,	2541	·406	Wood.
,,	2542	12·096	Arable.
,,	2543	1·087	Arable.
		17263·931	*Carried forward.*

No. of Sheet.	No. on Plan.	Area in Acres.	Description.
		17263·931	*Brought forward.*
XXXII. 6.	2544	1·313	Houses, yards, garden, &c.
,,	2545	·071	Wood.
,,	2546	10·117	Arable.
,,	2547	8·346	Arable.
,,	2548	11·936	Arable.
,,	2549	8·314	Arable.
,,	2550	2·897	Arable & whins.
,,	2551	4·909	Arable.
,,	2552	·110	House & garden.
,,	2553	1·396	Houses, yard, garden, & arable
,,	2554	6·716	Arable.
,,	2555	7·961	Arable.
,,	2556	·236	Wood.
,,	2557	10·797	Arable.
,,	2558	1·161	Houses, yards, & garden.
,,	2559	·372	Arable.
XXXII. 10.	2560	2·676	Arable.
,,	2561	7·660	Arable.
XXXII. 6.	2562	1·739	Arable.
,,	2563	6·783	Arable.
,,	2564	13·490	Arable.
,,	2565	20·470	Arable, &c.
,,	2566	6·204	Arable.
,,	2567	·180	Wood.
,,	2568	10·407	Arable.
,,	2569	2·861	Wood.
,,	2570	16·162	Arable.
,,	2571	2·003	Parish road.
,,	2572	10·148	Arable.
,,	2573	6·380	Wood.
,,	2574	·474	Houses, garden, &c.
,,	2575	4·110	Arable.
,,	2576	11·378	Arable.
XXXII. 10.	2577	3·982	Arable.
XXXII. 6.	2578	3·543	Wood.
,,	2579	12·900	Arable.
,,	2580	9·080	Arable.
,,	2581	6·653	Parish road.
,,	2582	·385	Arable, houses, & garden.
,,	2583	·696	Wood.
,,	2584	4·195	Arable.
,,	2585	10·020	Arable.
,,	2586	1·086	Parish road.
,,	2587	12·862	Arable.
,,	2588	12·616	Arable.
,,	2589	·721	Pond.
,,	2590	1·143	Wood, &c.
,,	2591	12·076	Arable.
,,	2592	·113	Pool.
,,	2593	1·116	Houses, yards, & garden.
		17556·895	*Carried forward.*

No. of Sheet.	No. on Plan.	Area in Acres.	Description.
		17556·895	*Brought forward.*
XXXII. 6.	2594	·792	Arable.
,,	2595	3·857	Arable.
,,	2596	15·016	Arable.
,,	2597	·126	Wood.
,,	2598	·293	Wood.
,,	2599	14·439	Arable.
,,	2600	1·837	Wood.
,,	2601	31·227	Arable & furze.
,,	2602	10·102	Wood.
,,	2603	5·707	Arable.
,,	2604	3·809	Arable.
,,	2605	7·451	Wood.
XXXII. 7.	2606	·722	Wood.
,,	2607	12·522	Arable.
XXXII. 6.	2608	4·673	Wood.
,,	2609	1·602	Arable.
,,	2610	6·854	Arable.
XXXII. 10.	2611	11·188	Arable.
,,	2612	9·719	Wood.
,,	2612a	·368	House & garden.
XXXII. 11.	2613	8·799	Arable.
,,	2614	1·942	Wood.
,,	2615	·312	House, yard, & garden.
,,	2616	·167	Wood.
,,	2617	4·639	Arable.
,,	2618	1·766	Occupation road.
XXXII. 7.	2619	11·373	Wood.
,,	2620	14·303	Arable.
,,	2621	3·566	Arable.
,,	2622	·820	Arable.
,,	2623	·237	Wood.
,,	2624	·797	Houses, yards, & garden.
,,	2625	14·605	Arable.
,,	2626	9·251	Arable.
,,	2627	2·698	Wood.
,,	2628	·915	Occupation road.
,,	2629	9·031	Arable.
,,	2630	1·974	Arable.
,,	2631	1·551	Arable.
,,	2632	·650	House, garden, &c.
,,	2633	2·666	Arable.
,,	2634	·314	Arable.
,,	2635	·130	Occupation road.
,,	2636	4·907	Arable.
,,	2637	·271	Wood.
,,	2638	·089	House, garden, &c.
,,	2639	·202	Pasture.
,,	2640	2·880	Wood.
,,	2641	10·937	Arable.
,,	2642	·649	House, garden, & arable.
		17811·640	*Carried forward.*

No. of Sheet.	No. on Plan.	Area in Acres.	Description.
		17811·640	*Brought forward.*
XXXII. 7.	2643	1·357	Arable.
,,	2644	·672	Wood.
,,	2645	7·154	Arable.
,,	2646	·178	Pasture.
,,	2647	15·058	Arable.
,,	2648	·996	Occupation road.
,,	2649	23·551	Arable.
,,	2650	2·329	Wood.
,,	2651	12·469	Arable.
,,	2652	2·016	Arable.
,,	2653	·981	Arable.
,,	2654	1·661	Arable.
,,	2655	·367	Wood.
,,	2656	·127	Wood.
,,	2657	·415	House & gardens.
XXXII. 11.	2658	2·096	Wood.
XXXII. 7.	2659	1·611	Arable.
,,	2660	·951	Arable.
,,	2661	·492	Houses, gardens, & arable.
,,	2662	15·907	Arable.
,,	2663	4·458	Parish road.
,,	2664	19·614	Arable.
,,	2665	1·322	Wood.
XXXII. 11.	2666	13·662	Arable.
XXXII. 7.	2667	13·186	Arable.
,,	2668	6·174	Arable.
,,	2669	·461	House & garden.
,,	2670	·062	Wood.
,,	2671	1·869	Wood.
,,	2672	·652	Road.
,,	2673	1·575	Wood.
,,	2674	31·973	Arable.
,,	2675	10·261	Arable.
,,	2676	·821	Wood.
,,	2677	17·840	Arable.
,,	2678	1·816	Wood.
,,	2679	5·099	Arable.
,,	2680	·195	House, yard, & garden.
,,	2681	4·529	Arable.
,,	2682	1·124	Wood.
,,	2683	·697	Wood.
,,	2684	3·046	Wood.
,,	2684a	·377	Wood.
,,	2685	15·820	Arable.
,,	2686	·127	Wood.
,,	2687	·917	Wood.
,,	2688	16·575	Arable.
,,	2689	3·037	Wood.
,,	2690	10·980	Arable.
,,	2691	·520	Occupation road.
		18090·817	*Carried forward.*

No. of Sheet.	No. on Plan.	Area in Acres.	Description.
		18090·817	*Brought forward.*
XXXII. 7.	2692	1·623	Wood.
,,	2693	10·629	Arable.
,,	2694	·517	Arable.
,,	2695	1·030	House, yard, out offices, &c.
,,	2696	11·933	Arable.
,,	2697	·632	Wood.
,,	2698	1·023	Garden.
,,	2699	4·045	Wood.
,,	2700	·107	House & grass.
,,	2701	·717	Pasture.
,,	2702	·901	Orchard.
,,	2703	24·208	Wood.
,,	2704	·117	Wood.
XXXII. 11.	2705	18·346	Arable.
XXXI. 9.	2706	·102	Island.
,,	2707	13·858	Arable.
,,	2708	11·619	Arable.
,,	2709	1·702	Houses, yard, garden, & arable.
XXXI. 5.	2710	8·704	Arable.
XXXI. 9.	2711	25·680	Arable.
XXXI. 5.	2712	3·016	Wood.
XXXI. 9.	2713	7·206	Wood.
XXXI. 5.	2713a	·371	Houses & yard.
XXXI. 10.	2714	171·214	Arable, pasture, & moss.
,,	2714a	6·215	Arable.
,,	2715	269·089	Arable.
,,	2716	·962	Houses, yards, & garden.
,,	2717	3·498	Arable.
,,	2718	3·794	Arable.
,,	2719	·909	Houses & yards.
,,	2720	166·241	Arable.
,,	2721	·108	Pool.
,,	2722	10·640	Meadow.
,,	2723	12·347	Arable.
,,	2724	1·898	Arable.
,,	2725	·585	Arable.
,,	2726	·406	Houses & yard.
,,	2727	·825	Yard & arable.
,,	2728	1·004	Arable.
,,	2729	49·558	Arable.
,,	2730	9·479	Arable.
,,	2731	22·565	Arable.
,,	2732	92·037	Arable, &c.
XXXI. 11.	2733	33·351	Arable.
XXXI. 10.	2734	·830	Houses, yard, & garden.
,,	2735	·368	Yard.
,,	2736	1·254	Arable.
,,	2737	10·426	Arable.
,,	2738	4·808	Arable.
,,	2739	5·692	Arable.
		19119·006	*Carried forward.*

No. of Sheet.	No. on Plan.	Area in Acres.	Description.
		19119·006	*Brought forward.*
XXXI. 10.	2740	13·384	Meadow.
XXXI. 11.	2741	22·828	Arable & moss.
,,	2742	7·731	Arable.
,,	2743	2·199	Arable.
,,	2744	·996	Arable.
,,	2745	·650	Yard.
,,	2746	8·981	Arable.
,,	2747	·282	Houses, garden, &c.
,,	2748	·598	Wood.
,,	2749	6·383	Arable.
,,	2750	·440	Wood.
,,	2751	6·783	Arable.
,,	2752	1·131	Wood.
,,	2753	7·450	Arable.
,,	2754	11·801	Arable.
,,	2755	7·329	Arable.
,,	2756	7·126	Arable.
,,	2757	9·722	Arable.
,,	2758	4·044	Arable.
,,	2759	2·912	Arable.
,,	2760	5·436	Arable.
,,	2761	9·150	Fir.
,,	2762	12·093	Rough pasture.
,,	2763	7·159	Arable.
,,	2764	4·139	Arable.
,,	2765	16·192	Rough pasture & arable.
,,	2766	7·596	Arable.
,,	2767	8·702	Arable.
,,	2768	34·258	Fir.
,,	2769	10·092	Arable.
,,	2770	9·002	Arable.
,,	2771	·438	Cart road.
,,	2772	9·336	Arable.
,,	2773	3·041	Arable.
,,	2774	10·896	Arable.
,,	2775	10·748	Arable.
,,	2776	7·145	Pasture.
,,	2777	1·412	Wood.
,,	2778	1·171	Wood.
,,	2779	10·953	Arable.
,,	2780	·433	Fir.
,,	2781	7·496	Arable.
XXXI. 12.	2782	7·294	Arable.
XXXI. 11.	2783	·471	Wood.
,,	2784	5·502	Meadow.
,,	2785	4·230	Meadow.
,,	2786	3·654	Arable.
,,	2787	·201	Wood.
,,	2788	·734	Houses, yards, & garden.
,,	2789	·449	Wood.
		19451·199	*Carried forward.*

No. of Sheet.	No. on Plan.	Area in Acres.	Description.
		19451·199	*Brought forward.*
XXXI. 11.	2790	1·233	Wood.
,,	2791	5·288	Arable.
,,	2792	3·390	Arable.
,,	2793	2·365	Meadow.
XXXI. 12.	2794	3·257	Meadow.
,,	2795	8·422	Arable.
XXXI. 11.	2796	·298	Occupation road.
,,	2797	5·080	Arable.
,,	2798	6·334	Arable.
,,	2799	·451	Wood.
,,	2800	6·134	Arable.
,,	2801	2·268	Fir plantation.
,,	2802	·300	House & garden.
,,	2803	3·818	Arable.
,,	2804	5·753	Arable.
XXXI. 12.	2805	1·724	Fir.
,,	2806	6·307	Arable.
,,	2807	·342	Occupation road.
,,	2808	6·684	Arable.
,,	2809	·848	Wood.
,,	2810	1·608	Arable.
,,	2811	5·822	Arable.
,,	2812	5·107	Arable.
,,	2812a	·489	Fir plantation.
,,	2813	·209	Fir plantation.
,,	2814	5·323	Arable.
,,	2815	1·740	Parish road.
,,	2816	2·290	Fir.
,,	2817	7·457	Arable.
,,	2818	4·563	Fir.
,,	2819	2·742	Arable.
,,	2820	·621	Wood.
,,	2821	6·942	Arable.
,,	2822	2·181	Rough pasture & wood.
,,	2823	6·064	Arable.
,,	2824	4·506	Arable.
,,	2825	·631	Parish road.
,,	2826	6·077	Arable.
,,	2827	·093	Fir.
,,	2828	2·407	Arable.
,,	2829	3·853	Arable.
,,	2830	1·244	Houses & garden.
,,	2831	·201	Wood.
,,	2832	12·901	Arable & trees.
,,	2833	5·479	Arable.
,,	2834	2·639	Arable.
,,	2835	4·481	Arable.
,,	2836	2·205	Arable.
,,	2837	4·173	Arable.
,,	2838	·186	Fir plantation.
		19625·729	*Carried forward.*

No. of Sheet.	No. on Plan.	Area in Acres.	Description.
		19625·729	*Brought forward.*
XXXI. 12.	2839	·866	Houses & yards.
,,	2840	9·619	Arable.
,,	2841	·165	Occupation road.
,,	2842	7·873	Arable.
,,	2843	1·588	Houses, yards, garden, &c.
,,	2844	·846	Quarry.
,,	2845	7·832	Arable.
,,	2846	·612	Nursery wood.
,,	2847	2·541	Arable.
,,	2848	·263	House, yard, & garden.
,,	2849	·252	Pond.
,,	2850	4·396	Arable & houses.
,,	2851	·211	Wood.
,,	2852	·255	Bleaching green & houses.
,,	2853	2·412	Wood, &c.
,,	2854	3·578	Arable & trees.
,,	2855	·236	Wood.
,,	2856	·153	Wood.
,,	2857	·168	Gravel pit, &c.
,,	2858	·273	House, garden, & wood.
,,	2859	·151	Houses & garden.
,,	2860	1·293	House & garden.
,,	2861	·629	Arable.
,,	2862	·617	Garden.
,,	2863	·652	Arable & trees.
,,	2864	·450	Houses, garden, & yard.
,,	2865	1·021	Arable & trees.
,,	2866	·608	Wood.
,,	2867	7·294	Arable & trees.
,,	2868	·303	Wood.
,,	2869	2·900	Houses & gardens.
,,	2870	3·091	Pleasure ground & trees.
,,	2871	6·876	Pleasure ground & trees.
,,	2872	2·214	Wood.
,,	2873	·288	Mansion, &c.
,,	2874	4·260	Pleasure ground & trees.
,,	2875	·407	Offices & yards.
,,	2876	·908	Arable & trees.
,,	2877	7·796	Wood.
,,	2878	7·286	Arable & trees.
,,	2879	·167	Wood.
,,	2880	4·694	Arable.
,,	2881	3·014	Wood.
,,	2882	·475	Occupation road.
,,	2883	2·894	Arable.
,,	2884	6·585	Arable.
,,	2885	·252	House, garden, & yard.
,,	2886	2·319	Wood.
,,	2887	·171	Occupation road.
,,	2888	8·817	Arable & trees.
		19748·300	*Carried forward.*

No. of Sheet.	No. on Plan.	Area in Acres.	Description.
		19748·300	*Brought forward.*
XXXI. 12.	2889	·201	Strip of pasture along river.
,,	2890	13·644	Wood.
,,	2891	·231	House & garden.
,,	2892	8·346	Pleasure ground & trees.
,,	2893	2·321	Gardens.
,,	2894	·517	Occupation road.
,,	2895	·950	Arable.
,,	2896	1·729	Parish road.
,,	2897	·405	Houses & gardens.
,,	2898	1·487	Arable.
,,	2899	·749	Houses & gardens.
,,	2900	·148	House & garden.
,,	2901	1·318	Arable.
XXXI. 8.	2902	·269	Wood.
XXXI. 12.	2903	1·977	Wood.
,,	2904	14·807	Arable.
,,	2905	·117	Wood.
,,	2906	2·677	Wood.
XXXI. 8.	2907	·615	Avenue.
XXXI. 12.	2908	6·676	Arable.
,,	2909	4·346	Arable.
,,	2910	12·030	Arable.
,,	2911	7·261	Arable.
,,	2912	·154	Fir.
,,	2913	·299	Fir.
,,	2914	4·184	Arable.
,,	2915	·462	Houses, yards, & gardens.
,,	2916	7·216	Arable.
,,	2917	3·966	Arable.
,,	2918	·715	Fir.
,,	2919	7·123	Arable.
,,	2920	10·453	Arable.
,,	2921	5·835	Meadow.
,,	2922	10·442	Arable.
,,	2923	·652	Houses, yards, & garden.
,,	2924	3·374	Meadow & yard.
,,	2925	·535	Occupation road & pasture.
,,	2926	·736	Yard & garden.
,,	2927	3·158	Arable.
,,	2928	4·783	Arable.
,,	2929	6·601	Arable.
,,	2930	·582	Wood.
,,	2931	9·193	Arable.
,,	2932	4·967	Arable.
,,	2933	7·165	Arable.
,,	2934	1·318	Parish road.
,,	2935	14·130	Arable.
,,	2936	2·075	Arable.
XXXI. 8.	2937	·705	Avenue.
XXXI. 12.	2938	·246	Wood.
		19942·190	*Carried forward.*

No. of Sheet.	No. on Plan.	Area in Acres.	Description.
		19942·190	*Brought forward.*
XXXI. 12.	2939	2·016	Houses, yards, & garden.
XXXI. 8.	2940	·183	Wood.
,,	2941	2·118	Arable.
XXXI. 12.	2942	14·497	Arable.
,,	2943	7·537	Arable.
XXXII. 9.	2944	·885	Wood.
,,	2945	12·131	Arable.
,,	2946	·708	Wood.
,,	2947	14·110	Arable.
,,	2948	30·549	Arable.
,,	2949	16·091	Arable.
,,	2950	·533	Wood.
,,	2951	1·271	Wood.
,,	2952	5·735	Rough pasture.
,,	2953	·663	Houses & gardens.
,,	2954	·097	Pool.
,,	2955	8·010	Arable.
,,	2956	·589	Wood.
XXXII. 5.	2957	·271	Wood.
,,	2958	·179	Occupation road.
,,	2959	·106	Wood.
XXXII. 9.	2960	7·260	Arable.
,,	2961	6·331	Arable.
,,	2962	8·795	Arable.
,,	2963	10·755	Arable.
,,	2964	·481	Wood.
,,	2965	·806	Houses, garden, &c.
,,	2966	1·528	Houses, gardens, yard, &c.
,,	2967	2·421	Arable.
,,	2968	3·734	Arable.
,,	2969	17·118	Arable.
,,	2970	5·132	Arable.
,,	2971	5·455	Arable.
,,	2972	1·019	Rough pasture.
,,	2973	6·944	Arable.
,,	2974	6·529	Arable.
,,	2975	1·491	Parish road.
,,	2976	·267	Wood.
XXXII. 5.	2977	12·304	Arable.
,,	2978	15·176	Arable.
XXXII. 9.	2979	12·429	Arable.
,,	2980	14·876	Arable.
,,	2981	·763	Houses, yards, & gardens.
,,	2982	20·560	Arable & meadow.
,,	2983	15·755	Arable.
,,	2984	18·165	Arable.
,,	2985	1·125	Wood.
,,	2986	6·414	Arable.
,,	2987	7·477	Arable.
,,	2988	5·785	Arable.
		20277·364	*Carried forward.*

No. of Sheet.	No. on Plan.	Area in Acres.	Description.
		20277·364	*Brought forward.*
XXXII. 9.	2989	20·435	Arable.
,,	2990	22·058	Arable.
,,	2991	·096	Wood.
,,	2992	4·932	Arable.
,,	2993	16·264	Arable.
XXXII. 5.	2994	6·196	Arable.
,,	2995	5·630	Arable.
XXXII. 9.	2996	1·758	Arable.
,,	2997	13·949	Arable.
,,	2998	4·663	Arable & quarry.
,,	2999	3·485	Arable.
,,	3000	·384	Occupation road.
,,	3001	4·109	Arable.
,,	3002	·103	Wood.
,,	3003	·569	Wood.
,,	3004	·100	Pool.
,,	3005	1·284	Arable.
,,	3006	·308	Occupation road.
,,	3007	·561	Houses, yards, & garden.
,,	3008	·156	Garden.
,,	3009	3·650	Arable.
XXXII. 5.	3010	·656	Arable.
XXXII. 9.	3011	5·233	Garden.
,,	3012	·543	Wood.
,,	3013	·924	Arable.
,,	3014	2·578	Arable.
,,	3015	2·882	Arable.
,,	3016	5·329	Arable.
,,	3017	5·783	Arable.
,,	3018	6·757	Arable.
,,	3019	·256	Wood.
,,	3020	9·744	Arable.
,,	3021	2·340	Wood, &c.
,,	3022	5·055	Arable.
,,	3023	32·641	Arable.
,,	3024	2·412	Rough pasture.
,,	3025	5·713	Arable.
,,	3026	6·246	Arable.
,,	3027	8·142	Arable.
XXXII. 10.	3028	3·561	Arable.
XXXII. 9.	3029	9·881	Arable.
XXXII. 10.	3030	14·398	Arable.
,,	3031	5·482	Arable.
,,	3032	6·027	Arable.
,,	3033	4·490	Arable.
,,	3034	·139	Wood.
,,	3035	·403	Arable.
,,	3036	1·281	Arable.
,,	3037	2·022	Arable.
,,	3038	10·011	Arable.
		20548·983	*Carried forward.*

No. of Sheet.	No. on Plan.	Area in Acres.	Description.
		20548·983	*Brought forward.*
XXXII. 10.	3039	·327	House & gardens.
,,	3040	1·821	Arable.
,,	3041	27·170	Arable.
,,	3042	·694	Wood.
,,	3043	·917	Houses, yard, & garden.
,,	3044	29·661	Arable.
,,	3045	1·923	Wood.
,,	3046	31·481	Arable.
,,	3047	35·292	Arable, &c.
,,	3048	11·844	Arable.
,,	3049	·892	Wood.
,,	3050	32·493	Arable & rough pasture.
,,	3051	5·418	Arable.
,,	3052	·186	Wood.
,,	3053	6·378	Arable.
,,	3054	6·850	Arable.
,,	3055	5·954	Arable.
,,	3056	6·849	Arable.
,,	3057	·391	Wood.
,,	3058	1·173	Pasture.
,,	3059	3·077	Pasture.
,,	3060	50·486	Arable.
,,	3060a	·676	Wood.
,,	3061	15·673	Arable.
,,	3062	106·722	Arable.
,,	3063	68·883	Arable.
,,	3064	·650	House & gardens.
,,	3065	2·444	Arable.
,,	3066	2·195	Arable.
,,	3067	2·043	Arable.
,,	3068	·310	Houses & gardens.
,,	3069	22·196	Arable.
,,	3070	13·139	Arable.
,,	3071	10·901	Arable.
,,	3072	7·048	Arable.
,,	3072a	·410	Occupation road.
,,	3073	·546	Heathy pasture.
,,	3074	2·921	Arable.
XXXII. 11.	3075	28·146	Arable.
XXXII. 10.	3075a	·125	House, garden, &c.
XXXII. 11.	3076	1·219	Pond.
,,	3077	5·460	Arable.
,,	3078	·127	Pool.
,,	3079	·780	Houses, yards, & garden.
,,	3080	7·835	Arable.
,,	3081	10·602	Arable.
,,	3082	131·862	Heathy pasture & moss.
,,	3083	·686	Houses, yard, garden, &c.
,,	3084	28·783	Arable.
,,	3085	6·385	Arable.
		21289·027	*Carried forward.*

No. of Sheet.	No. on Plan.	Area in Acres.	Description.
		21289·027	*Brought forward.*
XXXII. 11.	3086	52·680	Arable.
,,	3087	·438	Brushwood & trees.
,,	3088	35·514	Arable.
,,	3089	·568	Houses, yard, & garden.
,,	3090	1·070	Wood.
,,	3091	6·043	Wood.
,,	3092	8·846	Arable.
,,	3093	11·993	Arable.
,,	3094	2·790	Wood.
,,	3095	27·774	Wood.
,,	3096	·381	Wood.
,,	3097	1·090	Wood.
,,	3098	14·716	Arable.
,,	3099	6·359	Arable.
XXXI. 9.	3100	65·339	Arable.
XXXI. 13.	3101	1017·514	Moorland, &c.
XXXI. 10.	3102	2·093	Wood.
,,	3103	·755	Arable.
,,	3104	1·129	Houses, yards, & garden.
XXXI. 14.	3105	2·514	Rough pasture & heathy pasture.
,,	3106	2·678	Arable.
,,	3107	4·308	Arable.
,,	3108	1·764	Wood, &c.
,,	3109	81·317	Pasture & heathy pasture.
XXXI. 10.	3110	·414	Pasture containing site of cairn.
,,	3111	·203	Meadow.
,,	3112	15·045	Meadow.
,,	3113	3·703	Meadow.
,,	3114	·433	Wood.
,,	3115	·108	Ruins & yard.
,,	3116	1·713	Arable.
,,	3117	10·660	Arable.
XXXI. 14.	3118	13·055	Occupation road.
,,	3119	·654	Wood.
,,	3120	4·906	Arable.
XXXI. 10.	3121	46·154	Moss & arable.
XXXI. 15.	3122	·690	Fir.
,,	3123	4·304	Arable.
,,	3124	5·636	Arable.
XXXI. 11.	3125	13·062	Moss & arable.
XXXI. 15.	3126	27·774	Arable.
XXXI. 11.	3127	23·333	Pasture.
,,	3128	28·309	Moss & arable.
,,	3129	4·962	Meadow.
,,	3130	11·487	Arable.
,,	3131	16·455	Arable.
,,	3132	15·455	Meadow.
,,	3133	·091	Pasture.
,,	3134	·417	Occupation road.
,,	3135	·290	Houses, yard, & garden.
		22888·013	*Carried forward.*

No. of Sheet.	No. on Plan.	Area in Acres.	Description.
		22888·013	*Brought forward.*
XXXI. 11.	3136	1·893	Arable.
,,	3137	9·220	Arable.
,,	3138	3·680	Arable.
,,	3139	7·204	Arable.
,,	3140	4·685	Meadow.
,,	3141	·711	Wood.
,,	3142	3·072	Meadow.
,,	3143	6·379	Meadow.
,,	3144	14·542	Arable.
,,	3145	9·028	Arable.
XXXI. 15.	3146	·142	Pool.
,,	3147	11·206	Arable.
,,	3148	8·857	Arable.
XXXI. 11.	3149	10·504	Meadow.
,,	3150	14·603	Arable.
,,	3151	5·120	Arable.
,,	3152	1·838	Arable.
,,	3153	5·766	Pasture.
,,	3154	6·848	Arable.
,,	3155	1·947	Meadow.
,,	3156	9·712	Arable.
,,	3157	5·948	Arable.
,,	3158	7·915	Arable.
,,	3159	1·364	Arable.
,,	3160	3·804	Meadow.
,,	3161	1·131	Meadow.
,,	3162	·119	Strip of wood.
,,	3163	2·362	Arable.
,,	3164	2·765	Arable.
,,	3165	5·048	Arable.
XXXI. 15.	3166	9·016	Arable.
,,	3167	31·221	Arable & heathy pasture.
XXXI. 11.	3168	77·714	Heathy pasture, &c.
,,	3169	6·406	Heathy pasture.
,,	3170	4·357	Pasture.
,,	3171	9·795	Pasture.
,,	3172	5·542	Arable.
XXXI. 12.	3173	2·574	Meadow.
,,	3174	4·458	Arable.
,,	3175	2·689	Arable.
,,	3176	5·654	Arable.
,,	3177	·132	Occupation road.
XXXI. 11.	3178	7·598	Arable.
XXXI. 12.	3179	·845	Arable & fir.
,,	3180	·327	Houses, yard, garden, &c.
,,	3181	·808	Arable.
,,	3182	2·227	Arable.
,,	3183	2·249	Arable.
,,	3184	5·615	Parish road.
,,	3185	3·393	Arable.
		23238·046	*Carried forward.*

No. of Sheet.	No. on Plan.	Area in Acres.	Description.
		23238·046	*Brought forward.*
XXXI. 12.	3186	3·975	Arable.
,,	3187	·808	Houses & gardens.
,,	3188	3·701	Arable.
,,	3189	·072	Wood.
,,	3190	4·674	Arable.
,,	3191	·675	Wood.
,,	3192	22·933	Arable.
,,	3193	4·044	Arable.
,,	3194	8·547	Arable.
,,	3195	3·113	Arable.
,,	3196	2·543	Arable.
,,	3197	2·044	Arable.
,,	3198	·951	Houses, garden, & arable.
,,	3199	1·727	Arable.
,,	3200	4·157	Arable.
,,	3201	·815	Parish road.
,,	3202	6·522	Arable.
,,	3203	2·816	Arable.
,,	3204	2·943	Arable.
,,	3205	2·330	Arable.
,,	3206	2·845	Arable.
,,	3207	2·346	Arable.
,,	3208	2·695	Arable.
,,	3209	2·302	Arable.
,,	3210	·276	Houses, yards, & gardens.
,,	3211	2·078	Arable.
,,	3212	·645	Houses & garden.
,,	3213	2·334	Arable.
,,	3214	·119	Houses & yard.
,,	3215	·738	Arable.
XXXI. 11.	3216	1·611	Arable.
XXXI. 12.	3217	·485	Arable.
XXXI. 11.	3218	2·428	Arable.
,,	3219	2·974	Arable.
XXXI. 15.	3220	5·202	Fir.
XXXI. 16.	3221	4·742	Arable.
XXXI. 12.	3222	1·971	Arable.
,,	3223	·193	Occupation road.
,,	3224	5·378	Arable.
,,	3225	8·000	Arable.
,,	3226	4·436	Arable.
,,	3227	·175	Rough pasture.
,,	3228	·569	Fir.
XXXI. 16.	3229	2·806	Arable.
,,	3230	5·106	Arable.
,,	3231	3·487	Arable.
XXXI. 12.	3232	2·915	Houses, gardens, &c.
,,	3233	17·581	Arable.
,,	3234	7·998	Arable.
,,	3235	·329	Houses & yards.
		23412·200	*Carried forward.*

No. of Sheet.	No. on Plan.	Area in Acres.	Description.
		23412·200	*Brought forward.*
XXXI. 12.	3236	2·137	Yard & garden.
,,	3237	7·935	Arable.
,,	3238	4·989	Meadow.
,,	3239	3·100	Arable.
,,	3240	6·580	Arable, &c.
,,	3241	·402	Pasture.
,,	3242	·991	Furze.
,,	3243	3·986	Arable.
,,	3244	·247	Pasture.
,,	3245	·273	Strip of pasture along river.
,,	3246	2·312	Arable.
,,	3247	1·612	Wood.
,,	3248	3·836	Arable.
,,	3249	·505	Houses, yards, & gardens.
,,	3250	1·891	Arable.
,,	3251	5·165	Arable.
,,	3252	4·357	Arable.
,,	3253	1·106	Arable.
,,	3254	·170	Arable.
,,	3255	·383	Arable.
,,	3256	2·405	Arable.
,,	3257	·457	Arable & trees.
,,	3258	·644	Houses, yards, & gardens.
,,	3259	3·255	Arable.
,,	3260	1·505	Arable.
,,	3261	2·879	Meadow & arable.
,,	3262	6·426	Arable.
,,	3262a	1·099	Wood.
,,	3263	3·537	Arable.
,,	3264	·531	Houses, yard, & garden.
,,	3265	·487	Occupation road.
,,	3266	5·499	Arable.
,,	3267	6·774	Arable.
XXXI. 16.	3268	5·869	Arable, &c.
XXXI. 12.	3269	·182	Meadow.
,,	3270	2·571	Pasture.
,,	3271	1·594	Arable.
,,	3272	2·515	Meadow.
,,	3273	1·214	Arable.
,,	3274	1·375	Pasture.
,,	3275	·173	Strip of pasture along river.
XXXI. 16.	3276	2·248	Arable.
XXXI. 12.	3277	1·458	Arable.
,,	3278	1·636	Wood.
,,	3279	·637	Houses, yards, & garden.
,,	3280	3·342	Arable & pasture.
,,	3281	·331	Occupation road.
XXXI. 16.	3282	·692	Parish road.
,,	3283	12·360	Arable.
XXXI. 12.	3284	11·134	Arable.
		23549·006	*Carried forward.*

No. of Sheet.	No. on Plan.	Area in Acres.	Description.
		23549·006	*Brought forward.*
XXXI. 12.	3285	2·970	Wood.
,,	3286	4·041	Arable.
,,	3287	·988	Arable.
,,	3288	·410	Houses & gardens.
,,	3289	·670	Wood.
XXXI. 16.	3290	·731	Wood.
,,	3291	·479	Rough pasture.
XXXI. 12.	3292	9·513	Arable.
,,	3293	12·915	Arable.
,,	3294	2·961	Parish road.
,,	3295	3·928	Arable.
,,	3296	5·254	Fir.
,,	3297	9·016	Arable.
,,	3298	4·498	Arable.
,,	3299	·190	Garden.
,,	3300	1·242	Arable.
,,	3301	3·727	Arable.
,,	3302	1·201	Arable.
,,	3303	·069	Houses.
,,	3304	·937	Houses, gardens, &c.
,,	3305	10·820	Fir.
,,	3306	10·669	Arable.
,,	3307	·505	Meadow.
,,	3308	2·534	Arable.
,,	3309	·570	Occupation road.
,,	3310	5·635	Arable.
,,	3311	·543	Fir.
,,	3312	·124	House & garden.
,,	3313	·118	Occupation road.
,,	3314	·357	Fir.
,,	3315	3·830	Arable.
,,	3316	7·758	Arable.
,,	3317	11·302	Arable.
,,	3318	9·717	Arable.
,,	3319	4·150	Arable.
,,	3320	·351	Fir.
XXXII. 9.	3321	8·035	Arable.
,,	3322	·468	Wood.
,,	3323	3·539	Arable & meadow.
,,	3324	1·167	Houses, yard, garden, &c.
,,	3325	10·890	Arable.
,,	3326	19·512	Heathy pasture, &c.
,,	3327	4·300	Arable.
,,	3328	·423	Wood.
,,	3329	14·648	Arable.
XXXI. 16.	3330	28·722	Wood.
XXXII. 9.	3331	1·835	Rough pasture.
,,	3332	13·769	Arable.
,,	3333	1·539	Arable.
XXXII. 13.	3334	2·131	Wood.
		23794·707	*Carried forward.*

No. of Sheet.	No. on Plan.	Area in Acres.	Description.
		23794·707	*Brought forward.*
XXXII. 13.	3335	2·380	Arable.
,,	3336	6·700	Arable.
XXXII. 9.	3337	135·743	Heathy pasture, moss, & arable.
,,	3338	10·049	Arable.
,,	3339	·292	Wood.
,,	3340	·589	Houses, yards, & garden.
,,	3341	13·434	Parish road.
,,	3342	5·457	Wood.
,,	3343	61·725	Arable.
,,	3344	11·048	Arable.
,,	3345	106·757	Heathy pasture.
,,	3346	1·702	Wood.
,,	3347	5·739	Arable.
,,	3347a	7·656	Arable.
,,	3348	17·787	Arable.
,,	3349	13·359	Arable.
,,	3350	4·578	Arable.
,,	3351	5·008	Arable.
XXXII. 13.	3352	1·248	Wood.
,,	3353	10·394	Arable.
XXXII. 9.	3354	34·872	Arable.
,,	3355	2·074	Wood.
,,	3356	·933	Wood.
,,	3357	11·438	Arable.
,,	3358	26·084	Arable.
XXXII. 10.	3359	1·090	Wood.
,,	3360	32·798	Arable.
,,	3361	12·578	Arable.
,,	3362	·137	Wood.
,,	3363	4·716	Arable.
,,	3364	·556	Wood.
,,	3365	2·147	Arable.
,,	3366	·496	House, garden, &c.
,,	3367	1·059	Arable.
XXXII. 14.	3368	484·278	Rough & heathy pasture, &c.
XXXII. 10.	3369	5·125	Parish road.
,,	3370	1·930	Pond.
,,	3371	227·384	Moss.
XXXII. 11.	3372	7·341	Arable.
,,	3373	8·391	Arable.
,,	3374	7·670	Arable.
,,	3375	4·355	Arable.
,,	3376	·161	Occupation road.
,,	3377	1·343	Houses, yards, & gardens.
,,	3378	6·467	Arable.
,,	3379	12·689	Arable.
,,	3380	20·828	Arable.
,,	3381	11·871	Arable.
,,	3382	5·654	Arable.
XXXII. 15.	3383	5·574	Parish road.
		25158·391	*Carried forward.*

No. of Sheet.	No. on Plan.	Area in Acres.	Description.
		25158·391	*Brought forward.*
XXXII. 15.	3384	43·926	Parish road.
,,	3385	12·158	Water of Douglas.
XXXI. 14.	3386	358·462	Moorland.
,,	3387	46·823	Arable.
,,	3388	53·706	Arable, pasture, &c.
,,	3389	·360	Wood.
,,	3390	2·207	Wood.
,,	3391	4·985	Wood.
,,	3392	3·277	Arable.
,,	3393	·158	Wood.
,,	3394	5·411	Arable.
,,	3395	·652	Arable.
,,	3395a	2·798	Arable.
,,	3396	4·355	Arable.
,,	3397	·486	Houses, yards, & garden.
,,	3398	4·105	Arable.
,,	3399	4·745	Arable.
,,	3400	2·992	Arable.
,,	3401	11·964	Arable.
,,	3402	4·054	Arable.
,,	3403	1·010	Houses, yards, & garden.
,,	3404	·998	Wood.
,,	3405	106·740	Pasture, arable, &c.
,,	3406	149·724	Heathy pasture & pasture.
,,	3407	·737	Arable.
,,	3408	·648	Houses, yards, & garden.
,,	3409	1·831	Arable.
,,	3410	9·011	Heathy pasture & pasture.
XXXI. 15.	3411	9·028	Arable.
,,	3412	7·080	Arable.
,,	3413	8·172	Logan Water.
,,	3414	12·393	Arable.
,,	3415	·149	Garden.
,,	3416	·434	Wood.
,,	3417	·402	Houses, yards, & pasture.
,,	3418	·532	Arable & trees.
,,	3419	2·006	Pasture.
,,	3420	6·105	Arable.
,,	3421	4·628	Wood.
,,	3422	6·664	Arable.
,,	3423	6·132	Arable.
,,	3424	·722	Arable.
,,	3425	5·672	Wood.
,,	3426	3·155	Arable.
,,	3427	9·156	Arable.
XXXI. 14.	3428	2·090	Arable.
XXXI. 15.	3429	7·381	Arable.
XXXI. 14.	3430	1·002	Houses, yards, & gardens.
,,	3431	8·981	Arable.
,,	3432	1·355	Pasture.
		26099·953	*Carried forward.*

No. of Sheet.	No. on Plan.	Area in Acres.	Description.
		26099·953	*Brought forward.*
XXXI. 14.	3433	·119	Wood.
,,	3434	1·210	Arable.
,,	3435	6·404	Arable.
XXXI. 15.	3436	8·796	Arable.
,,	3437	3·848	Pasture.
,,	3438	·718	Wood.
,,	3439	1·037	Houses & yards.
,,	3440	·653	Wood.
,,	3441	·836	Arable.
,,	3442	·398	Fir.
,,	3443	6·856	Arable.
,,	3444	7·748	Arable.
,,	3445	2·435	Arable.
,,	3446	3·261	Arable.
,,	3447	7·861	Arable.
,,	3448	1·219	Fir.
,,	3449	16·077	Arable.
,,	3450	·891	Fir.
,,	3451	14·270	Arable.
,,	3452	10·356	Arable.
,,	3453	9·161	Arable.
,,	3454	8·815	Arable.
,,	3455	1·848	Fir.
,,	3456	18·379	Arable.
,,	3457	6·201	Arable.
,,	3458	3·277	Arable.
,,	3459	·809	Houses, yards, & garden.
,,	3460	·414	Arable.
,,	3461	7·401	Arable.
,,	3462	2·131	Arable.
,,	3463	3·134	Arable.
,,	3464	2·744	Meadow.
,,	3465	·141	Wood.
,,	3466	12·221	Arable.
,,	3467	12·195	Arable.
,,	3468	·616	Occupation road.
,,	3469	8·133	Arable.
,,	3470	8·909	Arable.
,,	3471	1·826	Fir.
,,	3472	10·159	Arable.
,,	3473	6·160	Arable.
,,	3473a	·442	Wood.
,,	3474	6·025	Pasture.
,,	3475	9·131	Meadow.
,,	3476	10·480	Meadow.
,,	3477	·258	House & garden.
,,	3478	1·211	Meadow.
,,	3479	3·822	Arable & rough pasture.
,,	3480	4·470	Arable.
,,	3481	4·211	Arable.
		26359·670	*Carried forward.*

No. of Sheet.	No. on Plan.	Area in Acres.	Description.
		26359·670	*Brought forward.*
XXXI. 15.	3482	·124	Fir.
,,	3483	·321	Occupation road.
,,	3484	1·196	Houses, yards, garden, &c.
,,	3485	2·742	Arable.
,,	3486	2·440	Arable.
,,	3487	2·654	Arable & meadow.
,,	3488	·679	Arable.
,,	3489	·799	Houses, yards, & garden.
,,	3490	7·232	Arable.
,,	3491	1·961	Arable.
,,	3492	6·265	Arable.
,,	3493	1·482	Arable.
,,	3494	1·747	Arable.
,,	3495	·380	Occupation road.
,,	3496	4·028	Arable.
,,	3497	·246	Fir.
,,	3498	·485	Pasture along stream, with fir.
,,	3499	·877	Arable & fir.
,,	3500	·126	House & garden.
,,	3501	·121	Parish road.
,,	3502	·383	Arable.
,,	3503	·785	Arable & fir.
,,	3504	·032	House & garden.
,,	3505	2·215	Arable.
,,	3506	·075	Wood.
,,	3507	4·856	Arable.
,,	3508	2·912	Arable.
,,	3509	4·997	Pasture.
,,	3510	·170	Meadow.
,,	3511	1·689	Arable.
,,	3512	5·717	Arable.
,,	3513	4·874	Arable.
,,	3514	4·880	Arable.
,,	3515	5·006	Arable.
,,	3516	1·853	Arable.
,,	3517	·086	House & garden.
,,	3518	·076	Houses.
,,	3519	·553	Arable.
,,	3520	1·619	Arable.
,,	3521	·733	Houses, yards, & garden.
,,	3522	5·240	Arable.
,,	3523	·541	Occupation road.
,,	3524	4·048	Arable.
,,	3525	7·940	Arable.
,,	3526	3·981	Arable.
,,	3527	3·064	Arable.
,,	3528	1·215	Arable.
,,	3529	1·817	Arable, rough pasture, &c.
,,	3530	4·412	Arable.
,,	3531	3·977	Arable.
		26475·321	*Carried forward.*

No. of Sheet.	No. on Plan.	Area in Acres.	Description.
		26475·321	*Brought forward.*
XXXI. 15.	3532	5·900	Arable.
,,	3533	1·414	Fir.
,,	3534	3·881	Arable.
,,	3535	·388	House & garden.
,,	3536	5·974	Arable.
,,	3537	7·271	Arable.
,,	3538	1·652	Arable.
,,	3539	3·790	Wood.
,,	3540	2·311	Arable.
,,	3541	·254	Wood.
,,	3542	6·499	Arable.
,,	3543	2·959	Meadow.
,,	3544	·303	House & garden.
,,	3545	1·274	Wood.
,,	3546	4·960	Arable.
,,	3547	·602	Occupation road.
,,	3548	·352	Fir.
,,	3549	6·255	Arable.
,,	3550	·667	Arable.
,,	3551	·446	Arable.
,,	3552	·225	House & garden.
,,	3553	5·469	Arable.
XXXI. 16.	3554	5·892	Meadow.
XXXI. 15.	3555	·797	Arable.
XXXI. 16.	3556	1·301	Meadow.
XXXI. 15.	3557	·578	Houses & yards.
,,	3558	5·638	Arable.
,,	3559	4·688	Fir.
,,	3560	·177	Occupation road.
,,	3561	7·946	Fir.
,,	3562	·358	Occupation road.
XXXI. 16.	3563	1·081	Wood.
,,	3564	3·488	Arable.
,,	3565	5·127	Arable.
,,	3566	·128	Wood.
,,	3567	·712	Wood.
,,	3568	3·702	Arable.
,,	3569	3·098	Arable.
XXXI. 15.	3570	1·813	Arable.
XXXI. 16.	3571	5·666	Arable.
,,	3572	11·189	Arable.
,,	3573	3·508	Arable.
,,	3574	4·939	Arable.
,,	3575	·530	Houses, yards, & garden.
,,	3576	·060	Wood.
,,	3577	2·044	Arable.
,,	3578	·150	Wood.
,,	3579	·226	Wood.
,,	3580	5·848	Arable.
,,	3581	2·329	Arable.
		26621·180	*Carried forward.*

No. of Sheet.	No. on Plan.	Area in Acres.	Description.
		26621·180	*Brought forward.*
XXXI. 16.	3582	1·966	Arable.
,,	3583	2·851	Arable.
,,	3584	2·624	Wood.
,,	3585	3·810	Arable.
,,	3586	3·971	Arable.
,,	3587	1·082	Arable.
,,	3588	1·744	Parish road.
,,	3589	4·099	Arable.
,,	3590	4·633	Arable.
,,	3591	·593	Arable.
,,	3592	4·025	Arable.
,,	3593	10·784	Wood.
,,	3594	14·730	Wood.
,,	3595	5·699	Arable.
,,	3596	14·412	Arable.
,,	3597	9·113	Park.
,,	3598	4·146	Wood.
,,	3599	4·819	Park.
,,	3600	·341	Occupation road.
,,	3601	9·814	Pleasure ground.
,,	3602	·470	House & road.
,,	3603	·977	Out offices, yards, &c.
,,	3604	·191	Yard & garden.
,,	3605	·449	Yard, &c.
,,	3606	5·096	Arable.
,,	3607	2·177	House, garden, &c.
,,	3608	1·742	Arable.
,,	3609	1·022	Arable.
,,	3610	1·462	Arable.
,,	3611	1·000	Arable.
,,	3612	2·734	Arable.
,,	3613	1·680	Arable.
,,	3614	·641	Arable.
,,	3615	·447	Houses, yards, & garden.
,,	3616	·732	Occupation road.
,,	3617	1·350	Meadow.
,,	3618	3·681	Arable.
,,	3619	10·668	Arable.
,,	3620	·888	Houses & garden.
,,	3621	·798	Arable.
,,	3622	·522	Arable.
,,	3623	·545	Houses, yards, & gardens.
,,	3624	·155	Wood.
,,	3625	13·354	Parish road.
,,	3626	1·458	Meadow & arable.
,,	3627	·205	Garden.
,,	3628	4·759	Wood.
,,	3629	11·541	Arable.
,,	3630	1·687	Arable.
,,	3631	·360	Garden, &c.
		26799·227	*Carried forward.*

No. of Sheet.	No. on Plan.	Area in Acres.	Description.
		26799·227	*Brought forward.*
XXXI. 16.	3632	·176	Houses & yard.
,,	3633	1·223	Arable.
,,	3634	5·516	Arable.
,,	3635	·087	Wood.
,,	3636	18·963	Arable.
,,	3637	5·627	Arable.
,,	3638	·301	Wood.
,,	3639	6·122	Arable.
,,	3640	·418	Wood.
,,	3641	·231	Parish road.
,,	3642	1·858	Arable.
,,	3643	2·671	Arable.
,,	3644	2·123	Arable.
,,	3645	·770	Arable.
,,	3646	·877	Arable.
,,	3647	·274	Houses, garden, &c.
,,	3648	·232	Stackyard.
,,	3649	·436	Arable.
,,	3650	1·175	Arable.
,,	3651	·952	Arable.
,,	3652	4·145	Wood.
,,	3653	1·487	Arable.
,,	3654	3·753	Quarry.
,,	3655	1·688	Arable.
,,	3656	·700	Houses, yards, & garden.
,,	3657	·214	House & yard.
,,	3658	3·808	Arable.
,,	3659	0·161	Wood.
,,	3660	13·341	Arable.
,,	3661	·286	Wood.
,,	3662	11·124	Arable.
,,	3663	7·265	Arable.
,,	3664	1·472	Occupation road.
,,	3665	1·659	Arable.
,,	3666	4·333	Arable.
,,	3667	11·123	Arable.
,,	3668	25·252	Arable & moss.
,,	3669	·167	Arable.
,,	3670	·378	Yard.
,,	3671	·392	Houses, yards, & garden.
,,	3672	·425	Garden.
,,	3673	·723	Wood.
,,	3674	2·997	Meadow & trees.
,,	3675	14·369	Arable & moss.
,,	3676	4·761	Arable.
,,	3677	·592	Occupation road.
,,	3678	8·720	Arable.
XXXII. 13.	3679	32·041	Arable.
,,	3680	1·786	Wood.
,,	3681	23·383	Arable.
		27031·804	*Carried forward.*

No. of Sheet.	No. on Plan.	Area in Acres.	Description.
		27031·804	*Brought forward.*
XXXII. 13.	3682	1·259	Pasture.
,,	3683	1·066	Arable.
,,	3684	4·942	Arable.
,,	3685	·159	Ruin, house, & yard.
,,	3686	1·243	Arable.
,,	3687	·177	Road.
XXXI. 16.	3688	6·490	Arable.
,,	3689	3·886	Arable.
,,	3689a	·966	Arable.
,,	3690	5·495	Meadow.
XXXII. 13.	3691	4·240	Arable.
,,	3692	10·413	Arable.
,,	3693	2·468	Arable.
,,	3694	·622	Rough pasture.
,,	3695	48·843	Arable, &c.
,,	3696	7·666	Arable.
,,	3697	19·443	Arable.
,,	3698	·430	Wood.
,,	3699	27·666	Arable.
,,	3700	1·245	Wood.
,,	3701	10·793	Arable.
,,	3702	8·826	Arable.
,,	3703	4·820	Arable.
,,	3704	4·255	Arable, &c.
,,	3705	6·248	Arable.
,,	3706	8·539	Arable, &c.
,,	3707	·231	Wood.
,,	3708	1·565	Wood.
,,	3709	·202	Wood.
,,	3710	·777	Houses, yards, & garden.
,,	3711	30·006	Arable.
,,	3712	·034	House.
,,	3713	12·061	Arable.
,,	3714	11·737	Arable.
,,	3715	34·244	Heathy pasture.
,,	3716	56·925	Heathy pasture, &c.
,,	3717	12·535	Heathy pasture.
,,	3718	1·109	Pond.
XXXII. 14.	3719	129·095	Heathy pasture.
,,	3720	143·642	Heathy pasture.
,,	3721	1·769	Sheepfold.
,,	3722	·244	Houses & yard. (Ruin.)
,,	3723	2·776	Arable.
,,	3724	·150	Garden.
,,	3725	9·248	Arable.
,,	3726	1·449	Occupation road.
,,	3727	8·148	Arable.
,,	3728	19·469	Arable.
,,	3729	5·342	Arable.
,,	3730	4·344	Arable.
		27711·106	*Carried forward.*

No. of Sheet.	No. on Plan.	Area in Acres.	Description.
		27711·106	*Brought forward.*
XXXII. 14.	3731	33·784	Arable.
,,	3732	19·857	Arable.
,,	3733	·747	Houses, yards, & garden.
,,	3734	·405	Occupation road.
,,	3735	70·657	Arable, &c.
,,	3736	·762	Occupation road.
,,	3737	23·411	Arable.
,,	3738	·749	Houses, yards, & gardens.
,,	3739	8·465	Arable.
,,	3740	24·072	Arable.
,,	3741	10·063	Arable.
,,	3742	7·455	Arable.
,,	3743	·440	Building & grounds.
,,	3744	30·194	Arable.
,,	3745	12·418	Arable.
,,	3746	2·298	Houses, yards, garden, & arable.
,,	3747	·481	Occupation road.
,,	3748	5·724	Arable.
,,	3749	24·476	Arable.
,,	3750	·568	Sheepfold.
,,	3751	29·926	Arable.
XXXII. 15.	3752	1·530	Houses, yards, & garden.
,,	3753	·502	Houses, yards, & gardens.
,,	3754	7·270	Parish road.
,,	3755	36·157	Arable.
,,	3756	1·518	Arable.
,,	3757	34·458	Arable.
XXXII. 14.	3758	·405	Parish road.
,,	3759	17·904	Arable.
XXXVII. 2.	3760	10·149	Wood.
,,	3761	1·240	Arable.
,,	3762	30·172	Arable.
,,	3763	4·723	Wood.
,,	3764	4·553	Arable.
,,	3765	1·271	Wood.
,,	3766	·686	Arable.
,,	3767	14·151	Arable.
,,	3768	22·569	Arable.
XXXI. 14.	3769	3·892	Wood.
XXXVII. 2.	3770	25·931	Arable.
,,	3771	1·273	Occupation road.
XXXI. 14.	3772	1·781	Arable.
,,	3773	6·869	Arable.
XXXVII. 2.	3774	1·030	Wood.
,,	3775	5·007	Arable.
,,	3776	·090	Ree.
,,	3777	1·130	Wood.
,,	3778	3·391	Arable.
XXXVII. 3.	3779	1·566	Wood.
,,	3780	2·682	Arable & trees.
		28261·958	*Carried forward.*

No. of Sheet.	No. on Plan.	Area in Acres.	Description.
		28261·958	*Brought forward.*
XXXVII. 3.	3781	·970	Houses, yards, & garden.
,,	3782	·337	Nursery.
XXXI. 15.	3783	·555	Arable.
,,	3784	2·344	Arable.
,,	3785	10·731	Arable.
,,	3786	25·955	Rough pasture.
,,	3787	1·881	Fir.
,,	3788	·244	Fir.
,,	3789	13·090	Fir.
,,	3790	1·383	Fir.
,,	3791	·960	Meadow.
,,	3792	·071	Houses.
,,	3793	12·640	Meadow.
,,	3794	11·058	Arable.
,,	3795	1·411	Parish road.
,,	3795a	·228	Wood.
XXXVII. 3.	3796	7·781	Arable.
,,	3797	33·080	Arable.
,,	3798	1·630	Wood.
,,	3799	41·347	Arable.
XXXI. 15.	3800	6·906	Arable.
,,	3801	1·808	Fir.
,,	3802	8·809	Arable.
,,	3803	3·284	Meadow.
,,	3804	9·244	Meadow.
,,	3805	·257	Fir.
,,	3806	1·375	Arable.
,,	3807	·587	Yard.
,,	3808	·161	Houses & yard.
,,	3809	10·385	Arable.
,,	3810	8·204	Arable.
,,	3811	10·500	Pasture.
,,	3812	·083	Road.
XXXVII. 3.	3813	27·282	Wood.
,,	3814	22·021	Arable.
XXXI. 15.	3815	19·830	Pasture.
,,	3816	1·101	Meadow.
,,	3817	·915	Wood.
,,	3818	3·542	Meadow.
,,	3819	·720	Arable.
,,	3820	·219	Mill pond.
,,	3821	1·053	Houses, yards, & garden.
,,	3822	·158	Wood.
,,	3823	9·877	Meadow.
,,	3824	5·263	Arable.
,,	3825	·118	Waste.
,,	3826	·714	Wood.
,,	3827	3·925	Parish road.
,,	3828	4·431	Meadow.
,,	3829	13·196	Arable.
		28605·622	*Carried forward.*

No. of Sheet.	No. on Plan.	Area in Acres.	Description.
		28605·622	*Brought forward.*
XXXI. 15.	3830	·447	Pond.
,,	3831	19·602	Arable.
,,	3832	1·738	Wood.
XXXVII. 3.	3833	10·107	Arable.
,,	3834	7·297	Arable.
XXXI. 15.	3835	1·427	Wood.
,,	3836	·529	Nursery.
,,	3837	·257	Pasture.
XXXVII. 3.	3838	2·536	Garden, &c.
,,	3838a	·394	Wood.
,,	3839	·096	Mansion.
XXXI. 15.	3840	·677	Occupation road.
,,	3841	·869	Occupation road.
,,	3842	·095	Fir.
,,	3843	14·030	Arable.
,,	3844	3·187	Wood.
,,	3845	1·101	Pasture & trees.
,,	3846	16·136	Pleasure ground.
,,	3847	·365	Offices, yards, &c.
XXXVII. 3.	3848	·455	Wood.
,,	3849	·067	Houses & yard.
XXXI. 15.	3850	7·263	Arable.
XXXVII. 3.	3851	·464	Occupation road.
,,	3852	·162	Houses & garden.
,,	3853	·154	House & garden.
XXXI. 15.	3854	9·495	Wooded slope.
XXXVII. 3.	3855	·980	Houses, yards, & gardens.
,,	3856	3·936	Wood.
XXXI. 15.	3857	17·006	Fir.
XXXI. 16.	3858	5·777	Pasture & brushwood.
,,	3859	·661	Wood.
,,	3860	8·302	Arable.
,,	3861	10·550	Arable.
,,	3862	1·284	Wood.
,,	3863	14·927	Wood.
,,	3864	3·916	Arable.
,,	3865	5·641	Arable.
,,	3866	10·318	Arable.
,,	3867	10·537	Pasture.
,,	3868	8·337	Wood.
,,	3869	1·723	Arable.
,,	3870	·348	Occupation road.
,,	3871	1·177	Houses, yards, & gardens.
,,	3872	5·356	Arable.
,,	3873	3·009	Meadow.
,,	3874	5·996	Meadow.
,,	3875	2·119	Arable.
,,	3876	·974	Cart track.
,,	3877	5·481	Wood.
,,	3878	9·552	Arable.
		28842·479	*Carried forward.*

No. of Sheet.	No. on Plan.	Area in Acres.	Description.
		28842·479	*Brought forward.*
XXXI. 16.	3879	16·716	Arable.
,,	3880	8·646	Arable.
,,	3881	3·014	Wood.
XXXVII. 4.	3882	3·012	Meadow & arable.
,,	3883	2·114	Meadow & arable.
,,	3884	2·426	Wood.
,,	3885	2·597	Arable.
,,	3886	1·275	Arable.
,,	3887	·517	Wood.
,,	3888	2·800	Arable.
,,	3889	14·340	Parish road.
,,	3890	·676	House, garden, & yard.
XXXI. 16.	3891	·775	Arable.
,,	3892	3·960	Arable.
XXXVII. 4.	3893	3·524	Wood.
XXXI. 16.	3894	6·623	Arable.
,,	3895	49·941	Arable.
,,	3896	23·589	Arable.
,,	3897	1·798	Arable.
,,	3898	3·354	Arable.
,,	3899	·294	Houses, yards, & garden.
,,	3900	·956	Parish road.
,,	3901	11·316	Arable.
,,	3902	3·920	Arable.
,,	3903	7·044	Arable.
,,	3904	·482	Houses, yards, garden, &c.
,,	3904a	·323	Occupation road.
,,	3905	3·620	Arable.
,,	3906	1·175	Arable & moss.
,,	3907	8·889	Wood.
,,	3908	6·832	Arable.
,,	3909	29·519	Arable & moss.
,,	3910	2·456	Wood.
,,	3911	6·641	Arable.
,,	3912	25·096	Arable.
XXXVII. 4.	3913	20·796	Arable & moss.
XXXI. 16.	3914	35·362	Rough pasture.
XXXVII. 4.	3915	62·006	Moss.
XXXI. 16.	3916	10·719	Moss & rough pasture.
,,	3917	18·817	Moss, &c.
,,	3918	2·334	Wood.
XXXII. 13.	3919	16·165	Arable.
XXXVIII. 1.	3920	298·683	Moss.
,,	3921	24·605	Pasture.
XXXII. 13.	3922	5·626	Arable.
,,	3923	1·519	Arable.
,,	3924	·630	Arable.
,,	3925	·630	Arable.
,,	3926	2·135	Arable.
,,	3927	·702	Houses, yard, & garden.
		29603·468	*Carried forward.*

No. of Sheet.	No. on Plan.	Area in Acres.	Description.
		29603·468	*Brought forward.*
XXXII. 13.	3928	·678	Arable.
,,	3929	3·532	Arable.
,,	3930	8·112	Arable.
,,	3931	·626	Houses & yard.
,,	3932	2·693	Arable.
,,	3933	2·754	Arable.
,,	3934	2·552	Arable.
,,	3935	·789	Quarry, &c.
,,	3936	·393	Wood.
,,	3937	30·111	Arable.
,,	3938	15·655	Arable.
,,	3939	2·951	Wood.
,,	3940	10·747	Arable.
XXXVIII. 1.	3941	14·699	Arable.
XXXII. 13.	3942	·836	Wood.
,,	3943	·035	Road.
XXXVIII. 9.	3944	·303	Wood.
XXXII. 13.	3945	12·059	Arable.
,,	3946	·669	Wood.
XXXVIII. 1.	3947	15·001	Arable.
XXXVIII. 2.	3948	349·511	Heathy pasture, &c.
,,	3949	3·004	Arable.
,,	3950	·466	Houses, yards, & garden.
,,	3951	8·139	Arable.
,,	3952	·767	Houses, yards, & garden.
,,	3953	1·539	Heathy pasture.
,,	3954	·813	Houses, yards, & garden.
,,	3955	17·240	Arable.
,,	3956	·792	Strip of pasture.
,,	3957	3·246	Parish road.
,,	3958	9·964	Arable.
,,	3959	·121	Water.
,,	3960	3·173	Arable.
,,	3961	9·077	Arable.
,,	3962	22·698	Arable.
XXXVI. 4.	3963	2449·774	Moorland, &c.
XXXI. 13.	3963a	3·786	Heathy pasture.
XXXVII. 1.	3964	5·423	Wood.
,,	3965	4·141	Arable.
,,	3966	5·137	Arable.
XXXVII. 2.	3967	965·403	Moorland.
XXXI. 3.	3967a	1·444	Heathy pasture.
XXXVII. 3.	3968	83·346	Arable.
,,	3969	·543	Pond.
,,	3970	4·943	Arable.
,,	3971	·639	Houses, yards, & garden.
,,	3972	·917	Wood.
,,	3973	2·821	Meadow.
,,	3974	·205	Wood.
,,	3975	·993	Wood.
		33688·728	*Carried forward.*

No. of Sheet.	No. on Plan.	Area in Acres.	Description.
		33688·728	*Brought forward.*
XXXVII. 3.	3976	47·531	Arable.
,,	3977	4·182	Arable.
,,	3978	·945	Wood.
,,	3979	4·194	Arable.
,,	3980	3·377	Arable.
,,	3981	6·071	Arable.
,,	3982	4·357	Arable.
,,	3983	1·872	Arable.
,,	3984	3·656	Arable.
,,	3985	6·489	Arable.
,,	3986	4·805	Arable.
,,	3987	5·149	Arable.
,,	3988	7·732	Wood.
,,	3989	28·701	Arable.
,,	3990	51·512	Arable.
,,	3991	·288	Pasture & wood.
,,	3992	·479	Pasture.
,,	3993	·361	Wood, &c.
,,	3994	·913	Wood.
,,	3995	10·566	Arable.
,,	3996	·439	Wood.
,,	3997	·342	Houses, yards, & garden.
,,	3998	4·739	Arable.
,,	3999	1·549	Pasture.
,,	4000	4·441	Pasture.
,,	4001	9·023	Wood.
,,	4002	10·912	Arable.
,,	4003	10·960	Arable.
,,	4004	1·387	Wood.
,,	4005	9·658	Arable.
,,	4006	7·468	Wood.
,,	4007	14·589	Arable.
,,	4008	·797	Houses, yard, & garden.
,,	4009	2·774	Arable.
,,	4010	5·625	Wood.
,,	4011	19·565	Arable.
,,	4012	·397	Quarry, &c.
,,	4013	2·303	Quarry.
,,	4014	4·801	Arable.
,,	4015	26·507	Arable.
XXXVII. 4.	4016	48·176	Moss.
,,	4017	10·773	Arable, &c.
XXXVII. 3.	4018	13·249	Arable.
,,	4019	·841	Houses, yards, & garden.
,,	4020	3·925	Arable.
,,	4021	·649	Wood.
,,	4022	·684	Arable.
,,	4023	·622	Houses, yard, & garden.
,,	4024	3·214	Arable.
XXXVII. 4.	4025	·507	Arable.
		34102·824	*Carried forward.*

No. of Sheet.	No. on Plan.	Area in Acres.	Description.
		34102·824	*Brought forward.*
XXXVII. 3.	4026	1·703	Arable.
XXXVII. 4.	4027	6·707	Arable.
,,	4028	3·909	Arable.
,,	4029	14·374	Arable.
,,	4030	·421	Houses & gardens.
,,	4031	2·436	Wood.
,,	4032	·357	House & garden.
,,	4033	3·321	Parish road.
,,	4034	·562	Quarry.
,,	4035	299·883	Moss & arable.
,,	4036	1·381	Wood.
,,	4037	·631	Marsh.
,,	4038	1·373	Arable.
,,	4039	2·105	Wood.
,,	4040	10·091	Arable.
,,	4041	11·896	Arable.
,,	4042	·657	Arable.
,,	4043	7·102	Arable.
,,	4044	·887	Arable.
,,	4045	2·399	Wood.
,,	4046	37·071	Arable.
,,	4047	1·701	Arable, &c.
,,	4048	·286	Houses & yard.
,,	4049	·597	Meadow.
,,	4050	23·369	Arable.
,,	4051	37·314	Moss.
,,	4052	29·433	Meadow, moss, & arable.
,,	4053	·207	Wood.
,,	4054	1·566	Wood.
,,	4055	4·412	Arable.
,,	4056	1·095	Wood.
,,	4057	1·853	Arable, houses, yard, & garden.
,,	4058	1·444	Occupation road.
,,	4059	2·651	Arable.
,,	4060	3·093	Arable.
,,	4061	20·879	Arable.
,,	4062	1·532	Arable.
,,	4063	·420	Houses & yards.
,,	4064	53·726	Arable.
,,	4065	3·968	Rough pasture.
XXXVIII. 1.	4066	6·558	Arable.
,,	4067	5·971	Arable.
,,	4068	6·524	Arable.
,,	4069	1·261	Wood.
,,	4070	12·971	Arable.
,,	4071	·942	House, garden, yards, &c.
,,	4072	2·100	Arable.
,,	4073	·709	Wood.
,,	4074	4·283	Arable.
,,	4075	·289	House & garden.
		34743·244	*Carried forward.*

No. of Sheet.	No. on Plan.	Area in Acres.	Description.
		34743·244	*Brought forward.*
XXXVIII. 1.	4076	1·754	Arable.
,,	4077	4·871	Arable.
,,	4078	1·168	Arable.
,,	4079	2·101	Wood.
,,	4080	2·773	Arable.
,,	4081	·670	Arable & house.
,,	4082	1·520	Arable.
,,	4083	·645	Arable.
,,	4084	47·141	Arable.
,,	4085	·238	Fir.
,,	4086	·612	Fir.
,,	4087	1·454	Houses, yards, & garden.
,,	4088	1·844	Arable.
,,	4089	·690	Arable.
,,	4090	10·230	Arable.
,,	4091	·670	Fir.
,,	4092	·266	Wood.
,,	4093	·401	Arable.
,,	4094	41·071	Pasture, meadow, &c.
,,	4095	·471	Houses, yard, & garden.
,,	4096	·790	Arable.
,,	4097	·932	Arable.
,,	4098	8·661	Arable.
,,	4099	1·033	Houses, gardens, &c.
,,	4100	2·877	Arable.
,,	4101	·243	Smithy, garden, &c.
,,	4102	1·564	Arable.
,,	4103	·501	Loch.
,,	4104	4·617	Arable.
,,	4105	3·190	Arable.
,,	4106	1·091	Broken ground, saw mill, & road.
,,	4107	1·866	Fir plantation.
,,	4108	3·585	Arable.
,,	4109	9·344	Fir.
,,	4110	14·663	Pasture.
,,	4111	11·045	Arable.
,,	4112	12·466	Arable.
,,	4113	11·100	Arable.
,,	4114	5·889	Arable.
,,	4115	2·588	Wood.
,,	4116	9·742	Arable.
,,	4117	6·930	Arable & rough pasture.
,,	4118	·874	Wood.
,,	4119	7·843	Arable.
,,	4120	1·502	Arable.
,,	4121	·593	House, garden, & arable.
,,	4122	1·145	Houses, yard, & garden.
,,	4122a	·524	Wood.
,,	4123	2·102	Arable.
,,	4124	5·491	Arable.
		34998·625	*Carried forward.*

No. of Sheet.	No. on Plan.	Area in Acres.	Description.
		34998·625	*Brought forward.*
XXXVIII. 1.	4125	14·523	Pasture.
,,	4126	5·325	Meadow.
,,	4127	15·758	Arable.
,,	4128	·779	Meadow.
,,	4129	2·216	Wood.
,,	4130	·236	House & garden.
,,	4131	8·452	Arable, &c.
,,	4132	·302	House & garden.
,,	4133	·322	House & garden.
,,	4134	2·050	Arable.
,,	4135	·373	Arable.
,,	4136	·459	House, arable, &c.
,,	4137	2·026	Wood.
,,	4138	17·861	Arable.
,,	4139	3·402	Arable.
,,	4140	4·059	Arable.
,,	4141	·332	Wood.
,,	4142	·886	Arable.
,,	4143	·287	Houses, yards, &c.
,,	4144	4·667	Arable.
,,	4144a	·177	Wood.
,,	4145	1·250	Arable.
,,	4146	2·878	Arable.
,,	4147	·168	Houses & yards.
,,	4148	·670	Arable.
,,	4149	·157	Occupation road.
,,	4150	·468	Arable.
,,	4151	5·480	Arable.
,,	4152	5·100	Arable.
,,	4153	9·995	Arable.
,,	4154	13·554	Arable.
,,	4155	20·491	Arable.
,,	4156	32·690	Arable, &c.
,,	4157	1·571	Parish road.
XXXVIII. 2.	4158	8·718	Arable.
XXXVIII. 1.	4159	15·997	Arable.
XXXVIII. 2.	4160	·885	Pasture.
,,	4161	1·254	Arable.
,,	4162	8·178	Arable.
,,	4163	6·617	Arable.
,,	4164	6·222	Arable.
,,	4165	1·086	Houses, yards, & garden.
,,	4166	·238	Occupation road.
,,	4167	13·429	Arable.
,,	4168	8·200	Arable.
,,	4169	1·234	Arable.
,,	4170	49·152	Arable.
,,	4171	2·157	Arable.
,,	4171a	1·239	Poniel Water.
XXXVII. 6.	4172	2862·069	Moorland.
		38164·264	*Carried forward.*

No. of Sheet.	No. on Plan.	Area in Acres.	Description.
		38164·264	*Brought forward.*
XXXVII. 6.	4173	1·597	Arable.
,,	4174	3·118	Arable.
,,	4175	3·148	Wood.
,,	4175a	·171	Ree.
,,	4176	28·445	Arable.
,,	4177	1·138	Stream.
,,	4178	8·009	Pasture.
,,	4179	3·154	Arable.
XXXVII. 7.	4180	14·019	Arable.
XXXVII. 6.	4181	·957	Wood.
XXXVII. 7.	4182	1·349	Houses, yards, & garden.
,,	4183	22·141	Arable.
XXXVII. 6.	4184	6·813	Wood.
XXXVII. 7.	4185	39·217	Pasture & moss.
,,	4186	5·397	Meadow.
,,	4187	6·092	Arable.
,,	4188	6·619	Arable.
XXXVII. 3.	4189	11·770	Pasture.
,,	4190	7·611	Arable & meadow.
,,	4191	·659	Houses, yard, & garden.
,,	4192	·239	Occupation road.
,,	4193	3·474	Pasture.
,,	4194	13·542	Arable.
,,	4194a	·604	Houses, yards, & garden.
,,	4195	·470	Occupation road.
,,	4196	28·392	Arable.
XXXVII. 7.	4197	3·686	Arable.
,,	4198	2·923	Arable, &c.
,,	4199	25·933	Meadow.
,,	4200	·387	Cart track.
,,	4201	16·848	Arable.
,,	4202	4·971	Fir plantation.
,,	4203	1·534	Houses, yards, & gardens.
,,	4204	1·012	Road.
,,	4205	4·927	Wood.
XXXVII. 11.	4206	14·000	Arable, &c.
,,	4207	5·571	Arable.
,,	4208	3·616	Arable.
,,	4209	6·350	Arable.
,,	4210	1·258	House, garden, wood, &c.
,,	4211	1·302	Wood.
XXXVII. 7.	4212	15·808	Arable.
,,	4213	2·307	Arable.
,,	4214	1·929	House, garden, wood, &c.
XXXVII. 3.	4215	4·187	Arable.
,,	4216	9·881	Arable.
,,	4217	4·089	Wood.
,,	4218	3·164	Arable.
,,	4219	·814	Wood.
,,	4220	88·558	Moss, rough pasture, &c.
		38607·464	*Carried forward.*

No. of Sheet.	No. on Plan.	Area in Acres.	Description.
		38607·464	*Brought forward.*
XXXVII. 3.	4221	·145	Road.
,,	4222	5·620	Wood.
,,	4223	73·061	Rough pasture.
XXXVII. 4.	4224	·144	Pool.
XXXVII. 11.	4225	1·236	House, yard, &c.
,,	4226	7·202	Arable.
XXXVII. 8.	4227	·859	Houses, garden, roads, &c.
XXXVII. 4.	4228	65·204	Arable & pasture.
,,	4229	1·094	Occupation road.
,,	4230	1·478	Arable.
,,	4231	1·627	Arable.
,,	4232	·463	House, disused coal pit, & waste.
,,	4233	·283	Houses & garden.
,,	4234	3·775	Arable.
,,	4235	·684	Houses & gardens.
,,	4236	1·178	Wood.
,,	4237	7·357	Arable.
,,	4238	9·881	Arable.
,,	4239	·699	Arable.
,,	4240	·585	House & gardens.
,,	4241	7·274	Arable.
,,	4242	9·067	Arable.
,,	4243	1·387	Arable.
,,	4244	19·521	Arable.
XXXVII. 8.	4245	197·638	Rough pasture & moss.
,,	4246	9·257	Arable.
,,	4247	·309	Occupation road.
,,	4248	1·679	Houses, yards, & garden.
,,	4249	·344	House & garden.
,,	4250	·311	Arable.
,,	4251	6·393	Arable.
,,	4352	3·887	Arable.
,,	4253	3·179	Arable.
,,	4254	·139	Arable.
XXXVII. 4.	4255	6·646	Arable.
XXXVII. 8.	4256	·803	Rough pasture.
,,	4257	7·925	Arable.
,,	4258	·781	Pit, waste, &c.
,,	4259	·841	Wood.
,,	4260	1·087	Houses, yards, & garden.
XXXVII. 4.	4261	1·397	Arable.
,,	4262	·336	Wood.
,,	4263	14·949	Arable.
,,	4264	10·999	Arable.
,,	4265	·930	Wood.
XXXVII. 8.	4266	6·195	Arable.
XXXVII. 4.	4266a	·541	Occupation road.
XXXVII. 8.	4267	·651	Wood.
XXXVII. 4.	4268	4·338	Arable.
XXXVII. 8.	4269	1·404	Wood.
		39110·247	*Carried forward.*

No. of Sheet.	No. on Plan.	Area in Acres.	Description.
		39110·247	*Brought forward.*
XXXVII. 8.	4270	5·423	Arable.
XXXVII. 4.	4271	·128	Houses.
,,	4272	83·453	Arable, &c.
XXXVIII. 1.	4273	·664	Wood.
XXXVII. 4.	4274	1·640	Arable.
XXXVIII. 1.	4275	1·899	Parish road.
XXXVII. 8.	4276	30·230	Arable.
XXXVIII. 5.	4277	11·075	Arable.
,,	4278	5·328	Arable.
,,	4279	4·597	Arable.
,,	4280	11·311	Arable.
,,	4281	·330	House, garden, &c.
,,	4282	2·242	Arable.
XXXVIII. 1.	4283	2·099	Arable.
,,	4284	·795	Arable.
,,	4285	·210	Houses, garden, &c.
,,	4286	4·541	Arable.
,,	4287	·248	Wood.
,,	4288	2·614	Arable.
,,	4289	2·270	Arable.
,,	4290	5·506	Arable.
,,	4291	6·084	Arable.
,,	4292	2·361	Arable.
,,	4293	2·294	Arable.
,,	4294	·229	Wood.
,,	4295	3·162	Arable.
XXXVIII. 5.	4296	2·742	Arable.
,,	4297	1·497	Arable.
,,	4298	·245	Houses, yard, & garden.
,,	4299	·105	Occupation road.
,,	4300	8·491	Arable.
XXXVIII. 1.	4301	·599	Fir.
,,	4302	3·501	Arable.
,,	4303	3·089	Arable.
,,	4304	1·469	Houses, yards, gardens, &c.
,,	4305	·685	Wood.
,,	4306	·532	Fir.
,,	4307	3·389	Arable.
,,	4308	·482	House, school, yard, & gardens.
,,	4309	·227	Houses & gardens.
,,	4310	5·331	Arable.
,,	4311	1·770	Arable.
,,	4312	6·347	Pasture, &c.
,,	4313	2·297	Arable.
,,	4314	·608	Houses, yard, & garden.
,,	4315	4·288	Arable.
,,	4316	3·555	Arable.
,,	4317	·207	Wood.
,,	4318	1·026	Arable.
,,	4319	6·153	Arable.
		39359·615	*Carried forward.*

No. of Sheet.	No. on Plan.	Area in Acres.	Description.
		39359·615	*Brought forward.*
XXXVIII. 1.	4320	2·785	Arable.
,,	4321	2·802	Arable.
XXXVIII. 5.	4322	5·543	Arable.
,,	4323	·604	Arable.
,,	4324	2·239	Arable.
XXXVII. 8.	4325	2·446	Parish road.
,,	4326	413·774	Rough & heathy pasture & moss.
,,	4326a	·056	House & yard.
,,	4327	2·479	Wood.
,,	4328	·541	Quarry.
,,	4329	·158	Houses & garden.
,,	4330	·038	House.
,,	4331	·955	Houses, yards, & garden.
,,	4332	1·858	Pasture.
,,	4333	14·220	Arable.
,,	4334	·749	Houses, garden, &c.
,,	4335	38·164	Arable.
,,	4336	20·518	Arable & moss.
,,	4337	8·493	Arable & moss.
,,	4338	·219	Wood.
,,	4339	6·585	Arable.
,,	4340	·533	Wood.
,,	4341	·813	Houses, yard, garden, &c.
,,	4342	6·882	Arable.
,,	4343	3·062	Arable.
,,	4344	10·771	Wood.
XXXVIII. 5.	4345	11·114	Arable, &c.
,,	4346	8·041	Arable.
,,	4347	24·332	Arable & heathy pasture.
,,	4348	6·704	Parish road.
,,	4349	·267	Wood.
,,	4350	1·101	Houses, yard, garden, &c.
,,	4351	4·570	Arable.
,,	4352	9·274	Arable.
,,	4353	·326	Houses & garden.
,,	4354	6·673	Arable.
,,	4355	·507	Arable.
,,	4356	·543	Houses, yards, & garden.
,,	4357	·921	Arable.
,,	4358	6·918	Arable.
,,	4359	·323	Occupation road.
,,	4360	4·025	Arable.
,,	4361	3·342	Arable.
,,	4362	6·678	Arable.
,,	4363	7·441	Arable.
,,	4364	9·246	Arable.
,,	4365	3·618	Arable.
XXXVII. 8.	4366	·987	Wood.
,,	4367	·438	Wood, &c.
,,	4368	1·827	Arable.
		40026·118	*Carried forward.*

No. of Sheet.	No. on Plan.	Area in Acres.	Description.
		40026·118	*Brought forward.*
XXXVIII. 5.	4369	·401	Wood.
,,	4370	4·987	Wood.
,,	4371	11·719	Arable, &c.
,,	4372	·349	Arable.
,,	4373	1·113	Wood.
,,	4374	3·427	Wood.
,,	4375	23·747	Arable.
,,	4376	·486	Wood.
,,	4377	·277	Houses & garden.
,,	4378	11·478	Arable.
,,	4379	·103	Wood.
,,	4380	10·810	Arable.
,,	4381	2·006	Arable.
,,	4382	9·078	Arable.
,,	4383	9·167	Stream.
,,	4384	1·383	Arable.
,,	4385	2·444	Arable.
,,	4386	62·811	Arable & roads.
,,	4387	2·551	Wood.
,,	4388	·684	Wood & quarries.
,,	4389	1·030	Waste ground & quarry.
,,	4390	5·357	Arable.
,,	4391	1·138	Houses, yards, & garden.
,,	4392	·202	Houses, yard, & garden.
,,	4393	1·295	Arable.
,,	4394	·610	Wood.
,,	4395	·832	Arable.
,,	4396	1·083	Houses, yards, & gardens.
,,	4397	3·991	Arable.
,,	4398	8·275	Arable.
,,	4399	6·769	Arable.
,,	4400	·328	Wood.
,,	4401	12·010	Arable.
XXXVIII. 9.	4402	·253	Pasture along stream.
XXXI. 9.	4403	·173	Strip of pasture.
,,	4404	·226	Strip of arable.
,,	4405	59·308	Arable.
,,	4406	109·674	Rough & heathy pasture.
,,	4407	2·549	Kype Water (part of).
XXXI. 13.	4408	10·889	Heathy pasture.
,,	4409	8·660	Arable.
,,	4410	·255	Houses, gardens, &c.
,,	4411	7·393	Logan Water.
XXXVII. 1.	4412	·747	Houses, yard, & garden.
XXXVII. 3.	4413	29·848	Arable.
,,	4414	·128	Garden.
,,	4415	·124	Houses & frontage.
XXXVII. 6.	4416	1·205	House, garden, & arable.
,,	4418	19·756	Arable.
XXXVII. 7.	4419	·179	House & garden.
		40479·426	*Carried forward.*

No. of Sheet.	No. on Plan.	Area in Acres.	Description.
		40479·426	*Brought forward.*
XXXVII. 7.	4420	361·794	Heathy pasture, moss, &c.
,,	4421	683·800	Arable, moss, &c.
,,	4422	·033	House & garden.
,,	4423	·199	Houses.
XXXVII. 8.	4424	·106	Houses.
,,	4425	·188	Houses & yard.
,,	4426	4·123	Waste, arable, & rough pasture.
XXXVII. 7.	4427	·062	House & garden.
XXXVII. 11.	4428	·216	House, ruins, & arable.
,,	4429	2·421	Heathy pasture.
,,	4430	·509	Arable.
,,	4431	·461	Wood.
XXXVII. 12.	4432	·211	Houses & garden.
		41533·549	Area of the Parish of Lesmahagow, in the County of Lanark.

RECAPITULATION.

40842·834	Land.
375·784	Public roads.
234·844	Water.
80·087	Railways.
41533·549	Total Area of the Parish of Lesmahagow, in the County of Lanark.

AGENTS FOR THE SALE

OF THE

ORDNANCE PLANS.

ENGLAND.

London	Mr. J. Arrowsmith, 10, Soho Square, W. Messrs. Letts, Son & Co., 8, Royal Exchange, E.C. Messrs. Longman & Co., Paternoster Row, E.C. Mr. E. Stanford, 6, Charing Cross, S.W. Messrs. Vacher & Son, 29, Parliament Street, S.W. Messrs. Webster & Co., 60, Piccadilly, W. Messrs. G. Philip & Son, 32, Fleet Street, E.C.; & L'pool. Mr. J. Wyld, Charing Cross. Dr. J. J. Whitty, C.E., 35, Parliament Street, S.W
Appleby	Mr. J. Whitehead.
Alnwick	Mr. M. Smith.
Bath	Messrs. Sims & Son.
Birmingham	Messrs. Napper & Wright.
Beverley	Mr. John Kemp.
Bolton	Mr. H. Bradbury.
Bristol	Mr. John Lavars.
Bishop Auckland	Mr. M. Braithwaite.
Barnard Castle	Messrs. J. & R. W. Atkinson.
Cleveland, Yorkshire	M. George Dixon.
Cardiff	Mr. Hugh Bird.
Carlisle	Messrs. Thurnam & Sons.
Coventry	Mr. Edward Wright.
Chelmsford	Mr. Thomas B. Arthy.
Darlington	Mr. H. Penney.
Durham	Mr. George Andrews.
Fareham	Mr. George Sutton.
Gloucester	Messrs. G. J. Wait & Co.
Great Ayton, nr. Stokesley, Yorkshire	Mr. G. Dixon.
Hartlepool	Messrs. Pearson & Co.
Huddersfield	Mr. A. L. Peace.
Hull	Mr. J. W. Leng.
Kirkby Lonsdale	Mr. R. Morphet.
Kendal	Mr. T. Atkinson.
Keswick	Mr. James Mayo.
Liverpool	Messrs. G. Philip & Son. Messrs. Webb & Hunt. Mr. J. R. Isaac.
Leeds	Mr. J. Smith.
Longton	Mr. F. S. Wright.
Longport, Staff.	Mr. Evans.
Malton	Mr. H. Smithson.
Manchester	Mr. G. Simms. Mr. W. T. Hansbrow, 59, King Street.
North Shields	Messrs. Phillipson & Hare.
Norwich	Mr. H. Pigg.

NEWCASTLE.....	Mr. R. Turner.
NOTTINGHAM	Mr. R. Sutton.
OLDHAM	Mr. John Hirst.
OXFORD	Messrs. Spiers & Son.
PENRITH.....	Mr. B. T. Sweeten.
PORTSMOUTH	Mr. W. H. Charpentier.
PLYMOUTH	Mr. J. Land.
PRESTON	Mr. R. Veevers.
READING.....	Mr. G. Lovejoy.
ROCHDALE	Mr. E. Wrigley.
RICHMOND, Yorkshire	Mr. J. Bell.
RIPON	Messrs. Johnston & Co.
SCARBOROUGH....	Mr. S. W. Theakstone.
SETTLE	Mr. J. Wildman.
SHEFFIELD	Mr. H. Pawson.
SWANSEA.....	Mr. E. Pearce.
STOCKTON-ON-TEES	Messrs. Jennett & Co.
SOUTHAMPTON ..	Mr. W. Sharland.
SUNDERLAND	Mr. H. J. Dixon.
THIRSK	Mr. W. Bransby.
ULVERSTON.....	Mr. Soulby.
WAKEFIELD	Messrs. Hicks & Allen.
WIGAN	Mr. S. G. Bucknall.
WHITEHAVEN....	Messrs. Callender & Dixon.
WINDERMERE....	Mr. J. Garnett.
YORK	Mr. J. Glaisby.

SCOTLAND.

EDINBURGH.....	Messrs. Johnston, 4, St. Andrew Square. Messrs. Black, North Bridge. Mr. T. C. Jack, Princes Street.
AYR	Mr. John Dick.
ABERDEEN	Messrs. Keith & Gibb.
AIRDRIE, Lanarksh	Mr. Thomas Forsyth.
ANNAN.....	Mr. William Cuthbertson.
BATHGATE	Mr. J. Johnston.
CUPAR	Mr. S. Robinson.
DUMFRIES	Mr. Sinclair.
DUNFERMLINE ..	Messrs. Miller & Son.
DUNSE	Mr. George Johnston.
DUNDEE	Mr. C. D. Chalmers.
GLASGOW.....	Messrs. J. Smith & Son. Messrs. J. Lumsden & Son.
HADDINGTON	Mr. J. Millen.
HAWICK	Mr. William Syme.
JEDBURGH	Messrs. A. & W. Easton.
KIRKCALDY.....	Mr. J. J. Wilson.
KIRKCUDBRIGHT..	Mr. J. Nicholson.
KELSO	Mr. J. H. Rutherford.
LINLITHGOW	Mr. A. Waldie.
NEWTON STEWART	Miss A. Watson.
MOFFAT	Mr. William Muir.
PEEBLES	Mr. R. Stirling.
PAISLEY	Mr. William McIntyre.
SELKIRK	Mr. G. Lewis.
STIRLING.....	Mr. Robert S. Shearer.

AGENTS FOR THE SALE

OF THE

ORDNANCE PLANS.

IRELAND.

DUBLIN	Messrs. Hodges & Smith, Grafton Street. Messrs. Brassington & Gale, 6, Bachelor's Walk. Dr. J. J. Whitty, C.E.; and at London. Messrs. Thom & Son, 87 & 88, Abbey Street.
ARMAGH	Mr. John McWatters.
ATHLONE	Mr. James Martin.
BELFAST	Mr. James Magill.
CORK	Mr. Francis Guy.
CARLOW	Mr. Thomas Edwards.
CAVAN	Mr. John Fegan.
CLONMELL	Mr. James O'Neill.
DROGHEDA	Mr. Michael Daly.
ENNISKILLEN	Mr. William Trimble.
GALWAY	Mr. Thomas Croker.
KILKENNY	Mr. William Nicholson.
LONDONDERRY	Mr. Hempton.
MALLOW	Mr. Joseph Johns.
MULLINGAR	Mr. Sampson Wallis.
NEWRY	Mr. Robert Greer.
OMAGH	Mr. John Nelis.
WATERFORD	Mr. Thomas S. Harvey.
WEXFORD	Mr. F. S. Davis.

ORDNANCE SURVEY OF SCOTLAND.

BOOK OF REFERENCE TO THE PLAN

OF THE

PARISH OF LETHENDY,

IN THE

COUNTY OF PERTH,

CONTAINING 1746·672 ACRES.

COLONEL SIR HENRY JAMES, R.E., F.R.S., M.R.I.A., F.G.S., &c.,

SUPERINTENDENT OF THE SURVEY.

LONDON:
PRINTED BY GEORGE E. EYRE AND WILLIAM SPOTTISWOODE,
PRINTERS TO THE QUEEN'S MOST EXCELLENT MAJESTY.
FOR HER MAJESTY'S STATIONERY OFFICE.

1866.

Price One Shilling.

[7142—50—1/66.]

.e
y
to

:h

:.

.n-

1.

on-
ble
the

ıles

W

T

T

ıt

ıent

C.F.
T.C.
C.W.
.Def.
T.S.

v the

ORDNANCE SURVEY OF SCOTLAND

PARISH OF LETHENDY

PERTHSHIRE

EXPLANATORY REMARKS.

The scale of the Parish Plans is the 1-2500th of the actual length on the ground, and is equal to 25·344 inches to a mile, which is very approximately equal to one square inch to one acre, the square of 1·0018 inch being equal to one acre.

The length of each sheet is 1½ miles, and the width 1 mile, the area of each sheet is therefore 960 acres.

Each enclosure has a reference number to the area which is given in this Book.

The Braces (∫) on the plans are to indicate that the spaces so braced are included under the same reference number.

The Altitudes in feet above the Mean Level of the Sea are written thus—31·4.

The Scale of the Plans of the County is 6 inches to a mile, and each sheet contains the same area as 16 sheets of the Parish Plans. There is therefore a double reference number to each sheet, as VI. 9., the Roman Numerals referring to the County Plans, the Arabic Figures to the Parish Plans.

The following are the characters employed on the Ordnance Plans on the Scales of 1–2500, and 6 inches to a mile :—

County Names	C	Hundreds or Wards	W
Parishes	P	Townships	T
Extra Parochial	E	Division of Townships	T

Antiquities ..... ROMAN / Druidical or Saxon / Norman or Subsequent

The descriptions of the boundaries are shown by the following initials :—

Centre of Stream	*C.S.*	Centre of Fence	*C.F.*
Centre of Road	*C.R.*	Top of Cop	*T.C.*
Side of Stream or Drain	*S.S.* or *S.D.*	Centre of Wall	*C.W.*
Root of Hedge	*R.H.*	Defaced	*Def.*
Face of Wall	*F.W.*	Track of Stream	*T.S.*

Undefined ..... *Und.*

Where a change occurs in the boundaries, the symbol [o—o] is used to show the part at which the change takes place.

N.B.—To convert Decimal Fractions of an Acre into Roods and Perches, multiply the decimal first by 4 and then by 40, preserving the same number of decimals in the product.

Examples—

A.	R.	P.	Acres.	A.	R.	P.	Acres.
			633·357				527·013
			4				4
			1·428				·052
			40				40
633	1	17	17·120	527	0	2	2·080

TABLE

FOR CONVERTING DECIMAL PARTS OF AN ACRE INTO ROODS AND PERCHES

Perch.	0 Rood.	1 Rood.	2 Roods.	3 Roods.	Perch.	0 Rood.	1 Rood.	2 Roods.	3 Roods.
0	·000	·250	·500	·750	21	·131	·381	·631	·881
1	·006	·256	·506	·756	22	.137	·387	·637	·887
2	·012	·262	·512	·762	23	·144	·394	·644	·894
3	·019	·269	·519	·769	24	·150	·400	·650	·900
4	·025	·275	·525	·775	25	·156	·406	·656	·906
5	·031	·281	·531	·781	26	·162	·412	·662	·912
6	·037	·287	·537	·787	27	·169	·419	·669	·919
7	·044	·294	·544	·794	28	·175	·425	·675	·925
8	·050	·300	·550	·800	29	·181	·431	·681	·931
9	·056	·306	·556	·806	30	·187	·437	·687	·937
10	·062	·312	·562	·812	31	·194	·444	·694	·944
11	·069	·319	·569	·819	32	·200	·450	·700	·950
12	·075	·325	·575	·825	33	·206	·456	·706	·956
13	·081	·331	·581	.831	34	·212	·462	·712	·962
14	·087	·337	·587	·837	35	·219	·469	·719	·969
15	·094	·344	·594	·844	36	·225	·475	·725	·975
16	·100	·350	·600	·850	37	·231	·481	·731	·981
17	·106	·356	·606	·856	38	·237	·487	·737	·987
18	·112	·362	·612	·862	39	·244	·494	·744	·994
19	.119	·369	·619	.869	40	·250	·500	·750	I·000
20	·125	·375	·625	.875					

PARISH OF LETHENDY,

IN THE

COUNTY OF PERTH.

No. on Plan.	Area in Acres.	Remarks.	No. on Plan.	Area in Acres.	Remarks.
				296·596	*Brought forward.*
1	·203	House and garden.	40	5·076	Arable.
2	10·969	Arable.	41	·281	Wood.
3	12·965	Arable.	42	22·593	Arable.
4	·542	Occupation road.	43	·409	Wood.
5	12·904	Arable.	44	·091	House and garden.
6	10·485	Arable.	45	5·535	Arable.
7	·574	Wood.	46	·377	Wood.
8	2·388	Pasture and slope.	47	17·337	Arable.
9	·543	Homestead and garden (Blackloch).	48	4·671	Arable.
			49	·081	Wood.
10	7·969	Arable.	50	·034	Wood.
11	5·712	Black Loch (marsh).	51	·559	U. P. Church, manse, garden, &c.
12	1·502	Pasture.			
13	1·259	Arable.	52	·230	Arable.
14	·422	Pasture.	53	·081	Wood.
15	·710	Houses and garden.	54	·127	Occupation road.
16	·443	Homestead and garden (Berrybrae).	55	21·145	Arable.
			56	4·382	Arable.
17	8·666	Arable.	57	3·799	Arable.
18	4·057	Arable.	58	1·138	Wood.
19	7·756	Arable.	59	659	Occupation road.
20	·183	Rough pasture.	60	9·305	Wood.
21	8·229	Wood.	61	·315	Occupation road.
22	·143	Occupation road.	62	7·325	Public road.
23	26·028	Arable.	63	16·202	Arable.
24	70·246	Arable.	64	·457	Occupation road.
25	·555	Arable.	65	·357	Offices, &c. (Lethendybank).
26	·182	Houses and garden (Kirktonleys).			
			66	·420	House and garden.
27	3·227	Arable.	67	26·084	Arable.
28	2·807	Wood.	68	·127	Wood.
29	16·706	Arable.	69	·332	Homestead, &c. (Hill of Lethendy).
30	2·870	Parish road.			
31	57·815	Wood.	70	·212	Occupation road.
32	·006	Pasture.	71	71·241	Arable.
33	·041	Pasture.	72	·065	House and garden.
34	·118	Pasture and trees.	73	50·834	Arable.
35	7·156	Ornamental ground.	74	18·645	Arable.
36	5·286	Arable and trees.	75	31·817	Arable.
37	·486	Public road.	76	8·918	Wood.
38	·574	Wood.	77	·934	Wood.
39	3·869	Gardens.	78	1·679	Arable.
	296·596	*Carried forward.*		630·470	*Carried forward.*

No. on Plan.	Area in Acres.	Remarks.
	630·470	*Brought forward.*
79	·642	Wood.
80	6·755	Rough pasture.
81	·820	Public road.
82	20·895	Arable.
83	4·112	Rough pasture, trees, &c.
84	3·002	Wood.
85	14·561	Arable.
86	26·048	Arable.
87	20·720	Arable.
88	5·463	Rough pasture.
89	18·656	Arable.
90	16·872	Arable.
91	·170	Slope.
92	1·073	Houses, gardens, &c. (Paddockhall or Nether Kirkton).
93	·473	Arable.
94	·702	Houses, gardens, &c.
95	2·335	Orchard.
96	·658	Houses, garden, burial ground, &c.
97	·603	Arable.
98	5·073	Arable.
99	3·241	Arable.
100	26·914	Arable.
101	·565	House, garden, &c.
102	9·143	Arable.
103	·135	Rough pasture.
104	1·002	Rough pasture and quarry.
105	·598	Pasture.
106	·193	Houses, gardens, &c.
107	·380	Garden.
108	·607	Homestead and garden (Spoutwells).
109	3·871	Parish road.
110	28·277	Arable.
111	13·300	Arable.
112	·127	House, &c. (Tower of Lethendy).
113	·213	Occupation road.
114	11·084	Arable.
115	·662	Houses, garden, &c. (Chapel of Lethendy).
116	·213	Arable.
117	·726	Wood.
118	1·790	Rough pasture and trees.
	883·144	*Carried forward.*

No. on Plan.	Area in Acres.	Remarks.
	883·144	*Brought forward.*
119	1·059	Occupation road.
120	22·028	Arable.
121	13·041	Arable.
122	7·517	Arable.
123	4·465	Orchard.
124	1·340	Garden.
125	34·752	Arable.
126	49·550	Arable and occupation road.
127	3·977	Parish road.
128	·247	House and garden.
129	16·352	Arable.
130	21·529	Arable.
131	1·074	Homestead, garden, &c. (Mains of Pittendriech).
132	14·436	Arable.
133	36·945	Arable.
134	3·239	Arable.
135	1·418	Homestead, garden, &c. (Cranley).
136	1·168	Occupation road.
137	·085	Drying green.
138	11·998	Arable.
139	35·082	Arable and road.
140	17·859	Arable.
141	7·340	Arable.
142	53·159	Arable.
143	19·276	Arable.
144	9·142	Arable.
145	·229	Occupation road.
146	8·329	Arable.
147	·062	House, &c.
148	·762	Pasture.
149	38·988	Arable.
150	17·481	Arable.
151	15·404	Arable.
152	16·023	Arable.
153	·139	House and garden.
154	·561	Homestead and garden (Pittendriech).
155	·423	Homestead and garden (Wester Gothens).
156	4·001	Public road.
157	10·832	Arable.
158	10·232	Arable.
159	2·604	Arable.
160	·440	Garden.
	1397·732	*Carried forward.*

No. on Plan.	Area in Acres.	Remarks.	No. on Plan.	Area in Acres.	Remarks.
	1397·732	*Brought forward.*		1509·697	*Brought forward.*
161	·199	Houses, &c. (Upper Gothens).	184	·243	Pasture.
162	·691	Wood.	185	·221	House, garden, &c. (Nethermuir of Pittendriech).
163	2·302	Arable.			
164	1·117	Offices.	186	26·581	Wood.
165	11·559	Arable.	187	4·085	Arable.
166	1·557	Public road.	188	5·232	Arable.
167	51·978	Arable.	189	·835	Rough pasture and pool.
168	2·983	Lunan Burn (half of).			
169	·284	Pasture.	190	22·269	Arable.
170	·279	Pasture.	191	1·851	Public road.
171	1·681	Houses, gardens, &c. (Carsie Mill).	192	24·650	Arable.
			193	2·622	Parish road.
172	9·455	Arable.	194	78·546	Arable.
173	·218	House and garden.	195	48·683	Wood.
174	·276	Garden, ruin, &c.	196	·519	Old gravel pit.
175	10·216	Arable.	197	9·058	Arable.
176	·266	Houses and gardens (Gateside).	198	6·307	Wood.
			199	·451	House and offices (Nether Gothens).
177	2·890	Arable.			
178	·235	Occupation road.	200	·676	Mill lade.
179	8·697	Arable.	201	·162	Slope.
180	·501	Houses and gardens.	202	2·548	Rough pasture.
181	·824	Pasture.	203	1·200	Arable.
182	·924	Rough pasture and old gravel pit.	204	·236	Rough pasture.
183	2·833	Arable.		1746·672	
	1509·697	*Carried forward.*			

RECAPITULATION.

1713·633	Land.
29·380	Public roads.
3·659	Water.
1746·672	Total area of the Parish of Lethendy, in the County of Perth.

INDEX TO PLACES

IN THE

PARISH OF LETHENDY.

COUNTY OF PERTH.

Name of Place.	No. of Sheet.		Descriptive Remarks.
	6-inch scale.	25·344-inch scale.	
Blackloch - - -	LXIII.	5	A farm steading.
Berrybrae - - -	"	"	A farm steading.
Bridge of Carsie - - -	"	11	
Cranley - - -	"	10	A farm steading.
Chapel of Lethendy - -	"	"	A dwelling house.
Carsie Mill (starch) - -	"	11	
Garlet Wood - - -	"	5	
Gateside - - -	"	11	A dwelling house.
Hill of Lethendy - - -	"	6	An old farm steading.
Kirktonleys - - -	"	5	A farm steading.
Kirkton of Lethendy - -	"	9	A small hamlet.
Lethendybank - -	"	6	A farm steading.
Mains of Pittendriech -	"	10	A farm steading.
Nethermuir of Pittendriech -	"	11	A dwelling house.
Nether Gothens - - -	"	"	A farm steading.
Paddockall or Nether Kirkton - - -	"	9	Dwelling houses.
Pittendriech - -	"	11	A farm steading.
Spoutwells - - -	"	10	A farm steading.
Tower of Lethendy - -	"	"	
Upper Gothens - - -	"	11	A farm steading.
Wester Gothens - -	"	"	A farm steading.

LONDON:
Printed by George E. Eyre and William Spottiswoode,
Printers to the Queen's most Excellent Majesty.
For Her Majesty's Stationer Office.

13.

ORDNANCE SURVEY OF SCOTLAND.

BOOK OF REFERENCE TO THE PLAN

OF THE

PARISH OF LEOCHEL AND CUSHNIE,

IN THE

COUNTY OF ABERDEEN,

CONTAINING 12859·448 ACRES.

COLONEL SIR HENRY JAMES, R.E., F.R.S., M.R.I.A., F.G.S., &c.,
SUPERINTENDENT OF THE SURVEY.

LONDON:
PRINTED BY GEORGE E. EYRE AND WILLIAM SPOTTISWOODE,
PRINTERS TO THE QUEEN'S MOST EXCELLENT MAJESTY.
FOR HER MAJESTY'S STATIONERY OFFICE.

1868.

Price Two Shillings and Sixpence.

[7142—50—11/68.]

T
grou
equ
one

O

PA

Publ

Published

EXPLANATORY REMARKS.

The scale of the Parish Plans is the 1-2500th of the actual length on the ground, and is equal to 25·344 inches to a mile, which is very approximately equal to one square inch to one acre, the square of 1·0018 inch being equal to one acre.

The length of each sheet is $1\frac{1}{2}$ miles, and the width 1 mile, the area of each sheet is therefore 960 acres.

Each enclosure has a reference number to the area which is given in this Book.

The Braces ($\int$) on the plans are to indicate that the spaces so braced are included under the same reference number.

The Altitudes in feet above the Mean Level of the Sea are written thus—31·4.

The Scale of the Plans of the County is 6 inches to a mile, and each sheet contains the same area as 16 sheets of the Parish Plans. There is therefore a double reference number to each sheet, as VI. 9., the Roman Numerals referring to the County Plans, the Arabic Figures to the Parish Plans.

The following are the characters employed on the Ordnance Plans on the Scales of 1–2500, and 6 inches to a mile :—

County Names	C	Hundreds or Wards	W
Parishes	P	Townships	T
Extra Parochial	E	Division of Townships	T

Antiquities ..... ROMAN / Druidical or Saxon / Norman or Subsequent

The descriptions of the boundaries are shown by the following initials :—

Centre of Stream	*C.S.*	Centre of Fence	*C.F.*
Centre of Road	*C.R.*	Top of Cop	*T.C.*
Side of Stream or Drain	*S.S.* or *S.D.*	Centre of Wall	*C.W.*
Root of Hedge	*R.H.*	Defaced	*Def.*
Face of Wall	*F.W.*	Track of Stream	*T.S.*

Undefined ..... *Und.*

Where a change occurs in the boundaries, the symbol [o—o] is used to show the part at which the change takes place.

N.B.—To convert Decimal Fractions of an Acre into Roods and Perches, multiply the decimal first by 4 and then by 40, preserving the same number of decimals in the product.

Examples—

A.	R.	P.	Acres.	A.	R.	P.	Acres.
			633·357				527·013
			4				4
			1·428				·052
			40				40
633	1	17	17·120	527	0	2	2·080

TABLE

FOR CONVERTING DECIMAL PARTS OF AN ACRE INTO ROODS AND PERCHES.

Perch.	0 Rood.	1 Rood.	2 Roods.	3 Roods.	Perch.	0Rood.	1 Rood.	2 Roods.	3 Roods.
0	·000	·250	·500	·750	21	·131	·381	·631	·881
1	·006	·256	·506	·756	22	.137	·387	·637	·887
2	·012	·262	·512	·762	23	·144	·394	·644	·894
3	·019	·269	·519	·769	24	·150	·400	·650	·900
4	·025	·275	·525	·775	25	·156	·406	·656	·906
5	·031	·281	·531	·781	26	·162	·412	·662	·912
6	·037	·287	·537	·787	27	·169	·419	·669	·919
7	·044	·294	·544	·794	28	·175	·425	·675	·925
8	·050	·300	·550	·800	29	·181	·431	·681	·931
9	·056	·306	·556	·806	30	·187	·437	·687	·937
10	·062	·312	·562	·812	31	·194	·444	·694	·944
11	·069	·319	·569	·819	32	·200	·450	·700	950
12	·075	·325	·575	·825	33	·206	·456	·706	·956
13	·081	·331	·581	.831	34	·212	·462	·712	·962
14	·087	·337	·587	·837	35	·219	·469	·719	·969
15	·094	·344	·594	·844	36	·225	·475	·725	·975
16	·100	·350	·600	·850	37	·231	·481	·731	·981
17	·106	·356	·606	·856	38	·237	·487	·737	·987
18	·112	·362	·612	·862	39	·244	·494	·744	·994
19	.119	·369	·619	·869	40	·250	·500	·750	1·000
20	·125	·375	·625	·875					

PARISH OF LEOCHEL AND CUSHNIE,

IN THE

COUNTY OF ABERDEEN.

No. on Plan.	Area in Acres.	Remarks.	No. on Plan.	Area in Acres.	Remarks.
1	7·142	Arable.	34	10·385	Arable, stream, and rough pasture.
2	3·039	Arable.			
3	·056	House, garden, &c.	35	·180	House, garden, and ruins.
4	·520	Arable.			
5	·134	Heathy pasture and furze.	36	7·151	Arable, stream, and rough pasture.
6	·516	River Don (part of).	37	4·359	Arable.
7	·598	Stream, heathy pasture, &c.	38	6·803	Arable.
			39	8·053	Arable.
8	·459	Houses, yards, garden, &c.	40	7·560	Arable and road.
			41	5·841	Arable.
9	·654	Arable.	42	5·514	Arable.
10	·299	Houses, garden, &c.	43	8·575	Arable and road.
11	5·942	Arable and stream.	44	16·508	Arable.
12	19·733	Arable and stream.	45	8·841	Arable and road.
13	2·196	Statute labor road.	46	2·097	Houses, yards, gardens, road, &c.
14	2·328	Wood, &c.			
15	8·021	Arable, road, &c.	47	8·795	Arable, road, and stream.
16	·281	Houses, yards, gardens, &c.	48	8·617	Arable and road.
17	1·352	Arable.	49	14·766	Arable, stream, and road.
18	4·656	Arable, road, &c.			
19	9·440	Heathy pasture and furze.	50	10·098	Arable and road.
			51	·217	Road.
20	1·174	Arable.	52	6·249	Arable and stream.
21	·348	House, garden, rough pasture, &c.	53	5·954	Arable and stream.
			54	4·791	Arable and stream.
22	12·856	Wood.	55	·970	Arable and stream.
23	·089	House and garden.	56	1·040	Houses, yards, garden, stream, road, &c.
24	·597	Arable.			
25	·954	Public road.			
26	2·697	Arable.	57	3·165	Arable.
27	15·848	Heathy pasture and furze.	58	6·565	Arable.
			59	10·315	Arable and rough pasture.
28	10·018	Arable.			
29	4·931	Arable.	60	10·294	Arable, road, &c.
30	·354	Ponds.	61	10·134	Arable.
31	14·008	Arable.	62	9·801	Arable.
32	·140	Houses and garden.	63	8·401	Arable.
33	12·736	Arable, stream, and road.	64	4·349	Arable.
			65	4·932	Arable.

No. on Plan.	Area in Acres.	Remarks.	No. on Plan.	Area in Acres.	Remarks.
66	3·688	Arable.	111	·270	Wood.
67	9·671	Arable.	112	1·305	Wood.
68	10·307	Arable.	113	·223	Houses, garden, and yard.
69	13·134	Arable and road.			
70	6·816	Arable.	114	6·281	House and arable.
71	4·084	Arable.	115	13·472	Arable.
72	4·485	Arable.	116	3·238	Arable.
73	1·262	Arable.	117	2·974	Arable and stream.
74	7·882	Arable.	118	5·217	Arable, rough pasture, and road.
75	13·190	Arable.			
76	3·925	Arable.	119	1·382	Houses, yards, garden, &c.
77	·192	Houses, garden, &c.			
78	·287	Arable.	120	55·557	Wood.
79	2·637	Wood.	121	16·789	Arable.
80	·349	Arable and stream.	122	·096	Pond.
81	·163	Garden.	123	·326	Arable.
82	1·007	Houses, yards, and pond.	124	·995	Houses, garden, and yards.
83	13·875	Arable, stream, and furze.	125	8·244	Arable and roads.
			126	8·411	Arable.
84	1·629	Arable.	127	12·368	Arable and road.
85	1·498	Rough pasture and streams.	128	10·201	Arable and road.
			129	15·658	Wood.
86	15·964	Arable and stream.	130	17·004	Arable, road, stream, and gravel pit.
87	11·061	Arable and stream.			
88	13·607	Arable.	131	8·502	Arable and stream.
89	5·054	Arable and ruin.	132	14·663	Arable and road.
90	·097	Arable and stream.	133	·238	Houses, garden, and yard.
91	4·897	Arable.			
92	6·577	Arable and road.	134	8·825	Arable.
93	2·719	Arable and road.	135	4·126	Arable.
94	13·092	Arable and stream.	136	3·707	Arable.
95	9·761	Arable and road.	137	·082	House and garden.
96	1·164	Houses, garden, and yards.	138	·170	Arable.
			139	7·999	Arable and stream.
97	·209	Wood.	140	2·746	Arable.
98	23·937	Arable and road.	141	5·727	Arable, pond, &c.
99	·146	Wood.	142	2·325	Arable.
100	12·196	Arable.	143	1·967	House, stream, rough pasture, and furze.
101	7·671	Arable.			
102	7·958	Arable.	144	5·217	Arable and stream.
103	9·439	Arable.	145	3·439	Arable, rough pasture, and furze.
104	6·412	Arable and stream.			
105	9·792	Arable.	146	3·994	Arable.
106	7·419	Arable, stream, and road.	147	5·950	Arable.
			148	14·341	Arable.
107	·285	Houses, garden, and yard.	149	4·842	Arable and stream.
			150	2·190	Arable.
108	4·465	Arable.	151	·936	Arable.
109	1·199	Arable and road.	152	6·512	Arable.
110	1·026	Houses, pond, gardens, stream, &c.	153	1·897	Arable.
			154	3·245	Arable.

No. on Plan.	Area in Acres.	Remarks.
155	2·393	Houses, garden, road, rough pasture, &c.
156	1·022	Rough pasture & road.
157	·539	Houses, garden, and yard.
158	13·194	Arable and road.
159	5·874	Arable.
160	9·873	Arable, stream, pond, and road.
161	4·955	Arable.
162	5·680	Arable.
163	10·863	Arable.
164	5·019	Arable.
165	3·809	Arable and road.
166	2·731	Arable.
167	3·713	Arable and rough pasture.
168	21·309	Arable and road.
169	·679	Houses, garden, and road.
170	8·535	Arable.
171	·188	Rough pasture and road.
172	4·418	Statute labor road.
173	12·012	Arable, stream, and road.
174	·509	Rough pasture, &c.
175	·850	Houses, yards, garden, &c.
176	9·892	Arable and pond.
177	879·951	Heathy pasture, footpaths, streams, roads, &c.
178	10·043	Arable and streams.
179	10·255	Arable and heathy pasture.
180	3·471	Arable.
181	2·424	Arable.
182	·159	Houses, garden, &c.
183	7·732	Arable and footpaths.
184	11·530	Arable, rough pasture, &c.
185	2·746	Arable.
186	·350	Houses, &c.
187	·184	Garden, &c.
188	4·611	Arable.
189	3·413	Arable.
190	1·235	Rough pasture.
191	8·243	Arable, rough pasture, and stream.
192	6·342	Arable and rough pasture.
193	5·044	Arable.
194	4·187	Arable.
195	7·889	Arable, &c.
196	·398	Houses, garden, wood, &c.
197	2·209	Rough pasture.
198	1·925	Arable.
199	1·584	Arable.
200	16·788	Heathy pasture and road.
201	5·865	Arable, heathy pasture, and road.
202	·448	Houses, road, and waste.
203	1·710	Arable.
204	2·639	Arable and road.
205	3·909	Heathy pasture and road.
206	·332	Houses, garden, and yard.
207	11·516	Arable, road, &c.
208	6·416	Arable.
209	·146	House and garden.
210	·318	Arable.
211	·248	House, garden, and yard.
212	11·149	Arable and road.
213	9·723	Arable.
214	9·985	Arable.
215	31·982	Heathy pasture, furze, and stream.
216	6·608	Arable.
217	11·015	Arable.
218	9·731	Arable.
219	10·461	Arable.
220	8·959	Arable.
221	8·520	Arable.
222	8·074	Arable, road, & stream.
223	·126	Pond.
224	1·281	Houses, yards, garden, and roads.
225	8·955	Arable.
226	12·473	Statute labor road.
227	34·761	Heathy pasture and furze.
228	12·922	Arable.
229	·984	Houses, yards, garden, pond, &c.
230	8·078	Arable and footpath.
231	14·285	Arable and stream.
232	10·478	Arable.
233	8·170	Arable.

No. on Plan.	Area in Acres.	Remarks.
234	3·679	Arable.
235	3·801	Arable.
236	8·190	Arable.
237	3·968	Arable.
238	9·864	Arable and road.
239	5·472	Arable and road.
240	3·718	Arable.
241	7·751	Arable.
242	1·017	Houses, garden, and yards.
243	10·346	Arable.
244	9·508	Arable and road.
245	8·605	Arable and road.
246	10·406	Arable.
247	40·158	Arable, stream, road, marsh, &c.
248	·439	Houses, garden, and yard.
249	13·619	Wood.
250	9·325	Arable.
251	7·445	Arable.
252	8·229	Arable.
253	8·464	Arable.
254	7·360	Arable.
255	6·918	Arable.
256	8·139	Arable.
257	8·356	Arable.
258	8·553	Arable.
259	4·292	Arable.
260	4·848	Arable.
261	4·196	Arable and stream.
262	3·903	Arable and stream.
263	15·176	Arable and stream.
264	8·328	Arable.
265	1·165	Houses, yards, garden, road, wood, &c.
266	6·383	Arable and road.
267	6·358	Arable and road.
268	15·450	Arable.
269	6·868	Arable, &c.
270	5·817	Arable and stream.
271	10·442	Arable and stream.
272	7·254	Arable.
273	4·061	Arable.
274	15·954	Arable.
275	14·652	House and wood.
276	5·018	Arable, roads, rough pasture, and stream.
277	·791	Houses, yards, garden, road, &c.
278	1·294	Arable.
279	15·948	Arable, road, and gravel pit.
280	9·936	Arable.
281	16·671	Arable.
282	6·895	Arable, stream, and rough pasture.
283	7·018	Arable.
284	2·527	Rough pasture and stream.
285	17·375	Arable.
286	1·319	Rough pasture, and stream.
287	17·288	Arable.
288	12·110	Houses and arable.
289	·171	Houses, garden, &c.
290	·161	House, road, &c.
291	·396	Arable.
292	·723	Houses, yards, garden, and road.
293	9·858	Arable.
294	1·572	Arable.
295	·213	Houses, garden, &c.
296	1·972	Arable.
297	3·968	Arable and road.
298	3·185	Arable.
299	1·125	Arable and road.
300	·343	House, garden, &c.
301	3·612	Arable.
302	4·657	Arable and road.
303	·702	Arable.
304	1·245	Arable.
305	11·835	Arable and footpath.
306	6·502	Arable, &c.
307	·216	House, garden, &c.
308	1·053	Arable, &c.
309	1·288	Arable, &c.
310	1·189	Arable.
311	10·633	Arable.
312	·163	House, garden, &c.
313	·612	Arable.
314	1·110	Rough pasture & road.
315	·914	Wood.
316	·567	Arable, house, garden, &c.
317	12·541	Arable, road, &c.
318	5·808	Arable.
319	·879	Houses, yard, garden, road, &c.
320	6·222	Arable.
321	1·761	Road.
322	8·207	Arable, heathy pasture, gravel pit, &c.

No. on Plan.	Area in Acres.	Remarks.	No. on Plan.	Area in Acres.	Remarks.
323	3·443	Arable, footpath, &c.	365	14·709	Arable and road.
324	·903	Arable.	366	14·680	Arable.
325	·373	Road.	367	4·205	Arable and stream.
326	12·041	Arable, heathy pasture, and road.	368	3·815	Arable, stream, &c.
			369	·213	House, garden, &c.
327	3·370	Arable and heathy pasture.	370	·908	Rough pasture and stream.
328	13·827	Arable.	371	·067	House and garden.
329	4·368	Arable.	372	15·449	Arable.
330	·251	Houses, garden, pond, &c.	373	·128	House and garden.
			374	3·082	Public road.
331	2·376	Arable and road.	375	4·029	Arable, &c.
332	2·987	Arable.	376	8·104	Arable, stream, &c.
333	9·328	Arable and stream.	377	13·775	Arable and road.
334	4·476	Arable.	378	5·328	Arable.
335	·794	Arable.	379	9·053	Arable and road.
336	1·537	Houses, yards, garden, pond, &c.	380	8·984	Arable and road.
			381	9·566	Arable.
337	2·325	Arable and stream.	382	1·663	Houses, yards, gardens, &c.
338	5·976	Arable and roads.			
339	5·709	Arable and road.	383	·604	Arable.
340	4·175	Arable and stream.	384	10·529	Arable, road, and gravel pit.
341	6·170	Arable.			
342	7·038	Arable, &c.	385	9·680	Arable.
343	8·553	Arable, &c.	386	·748	Heathy pasture.
344	3·806	Arable, heathy pasture, and road.	387	92·802	Wood and footpath.
			388	5·317	Wood and footpath.
345	30·574	Arable, road, &c.	389	2·560	Public road.
346	·408	House, garden, &c.	390	15·457	Arable and road.
347	23·008	Arable, stream, and heathy pasture.	391	2·720	House, ponds, streams, and rough pasture.
348	4·009	Heathy pasture and stream.	392	·635	Houses, yards, garden, &c.
349	1·589	Wood.	393	13·032	Arable and stream.
350	·618	Wood.	394	1·588	Wood.
351	7·484	Arable.	395	10·715	Arable.
352	7·913	Heathy pasture, pond, and streams.	396	7·024	Arable.
			397	·937	Rough pasture and stream.
353	1·446	Stream, heathy pasture, &c.	398	19·216	Arable.
354	7·898	Arable.	399	·081	Houses and yard.
355	7·829	Arable.	400	·075	Garden.
356	13·465	Arable, &c.	401	2·831	Arable and streams.
357	14·168	Arable and road.	402	·203	Houses and garden.
358	9·962	Arable.	403	·642	Pond.
359	11·900	Arable, stream, &c.	404	23·598	Arable, stream, &c.
360	5·315	Arable.	405	·454	Road.
361	10·089	Arable, stream, &c.	406	11·345	Arable.
362	13·493	Arable and road.	407	·305	Rough pasture.
363	·936	Houses, yards, garden, ponds, &c.	408	·630	Houses, yard, garden, and rough pasture.
364	11·552	Arable.			

No. on Plan.	Area in Acres.	Remarks.
409	·708	Houses, garden, and yard.
410	·128	Garden.
411	·126	House, stream, &c.
412	·477	Rough pasture and streams.
413	·337	Houses, garden, and yard.
414	·086	Houses and yard.
415	3·169	Arable.
416	5·911	Arable.
417	12·436	Arable.
418	14·426	Arable.
419	127·622	Heathy pasture.
420	2·518	Wood.
421	20·440	Arable and road.
422	8·319	Arable.
423	·452	Wood.
424	1·238	Wood.
425	·134	Road.
426	12·971	Arable.
427	6·479	Arable, pond, and road.
428	10·656	Arable.
429	1·910	Houses, yards, garden, and road.
430	·316	Wood.
431	3·209	Arable, &c.
432	1·836	House and ornamental ground.
433	2·151	Wood and footpaths.
434	·640	Wood.
435	6·639	Rough pasture and streams.
436	·404	Wood.
437	9·953	Arable.
438	·246	Rough pasture and stream.
439	10·027	Arable.
440	·133	Wood.
441	·206	Road.
442	·817	Wood.
443	·912	Arable and stream.
444	·433	Houses, yard, garden, and road.
445	4·845	Arable, &c.
446	11·666	Arable and road.
447	1·326	House, garden, ornamental ground, &c.
448	·495	Arable and sheds.
449	·599	Wood.
450	·760	Arable.
451	6·916	Heathy pasture, furze, and streams.
452	·659	Arable.
453	3·431	Arable.
454	·162	House garden, and yard.
455	1·003	Arable and road.
456	1·651	Arable.
457	4·602	Arable.
458	11·973	Heathy pasture and stream.
459	5·539	Arable.
460	9·957	Arable.
461	1·350	Rough pasture.
462	6·221	Arable.
463	12·379	Arable and footpath.
464	60·651	Wood.
465	9·921	Arable and road.
466	6·455	Arable.
467	·925	Arable.
468	4·687	Arable and rough pasture.
469	5·765	Arable, footpath, &c.
470	6·575	Arable and footpath.
471	5·146	Arable.
472	4·703	Arable.
473	6·539	Arable and footpath.
474	4·220	Arable.
475	3·198	Arable and roads.
476	26·729	Arable and road.
477	7·547	Arable.
478	·278	Wood.
479	5·334	Arable and footpath.
480	4·985	Arable.
481	5·549	Arable.
482	8·866	Arable and footpath.
483	·984	Houses, yards, gardens, &c.
484	4·713	Arable.
485	·746	Arable and stream.
486	1·955	Arable.
487	1·095	Arable and footpath.
488	1·529	Arable.
489	17·495	Rough pasture and stream.
490	3·459	Arable and footpath.
491	·218	Houses, garden, and yard.
492	4·767	Arable and footpath.
493	3·579	Heathy pasture, furze, and pond.
494	208·463	Wood, footpaths, &c.

No. on Plan.	Area in Acres.	Remarks.
495	5·963	Arable.
496	16·546	Arable and rough pasture.
497	·074	House, &c.
498	35·805	Arable, pond, &c.
499	16·335	Arable and rough pasture.
500	11·672	Arable.
501	·884	Houses, yards, gardens, wood, &c.
502	14·548	Arable.
503	10·661	Arable.
504	·833	Houses, garden, and yards.
505	16·362	Arable, &c.
506	8·675	Arable.
507	7·607	Arable.
508	7·467	Arable and rough pasture.
509	10·945	Arable.
510	8·118	Arable.
511	7·375	Arable.
512	8·638	Arable.
513	·143	House, garden, & road.
514	5·111	Arable and stream.
515	·261	Houses, gardens, and yard.
516	4·395	Rough pasture, road, and stream.
517	·084	House and road.
518	·094	Pond.
519	13·729	Arable.
520	11·821	Arable.
521	13·601	Arable and road.
522	5·782	Arable.
523	5·232	Arable and stream.
524	·569	Houses, yard, garden, pond, &c.
525	13·752	Arable, &c.
526	11·599	Arable and road.
527	12·487	Arable.
528	11·455	Arable.
529	19·135	Arable.
530	23·479	Arable, road, and stream.
531	1·094	Houses, yards, garden, and roads.
532	·207	Pond.
533	18·107	Arable.
534	23·415	Arable.
535	10·868	Arable.
536	10·050	Arable.
537	7·998	Arable.
538	9·232	Arable, streams, and rough pasture.
539	3·263	Arable, stream, and road.
540	5·087	Arable and stream.
541	6·877	Arable and road.
542	7·830	Arable and road.
543	5·975	Arable.
544	·665	Houses, gardens, and yards.
545	10·212	Arable, stream, and road.
546	9·719	Arable and stream.
547	13·334	Arable, stream, &c.
548	6·713	Arable.
549	5·283	Arable.
550	3·490	Rough pasture and streams.
551	39·797	Arable, rough pasture, &c.
552	1·014	Houses, yards, garden, &c.
553	16·735	Arable, stream, &c.
554	8·990	Arable.
555	10·279	Arable.
556	10·155	Arable.
557	22·167	Arable and rough pasture.
558	3·546	Arable.
559	38·309	Wood.
560	15·000	Arable.
561	21·641	Arable and house.
562	12·135	Arable, road, and stream.
563	·987	Houses, yards, garden, and road.
564	24·041	Arable, stream, and road.
565	1·789	Arable and stream.
566	10·041	Arable and pond.
567	13·134	Arable and road.
568	15·952	Arable and road.
569	·529	Houses, garden, and yard.
570	9·630	Arable.
571	8·554	Arable.
572	·727	Houses, garden, and yards.
573	4·692	Public road.

No. on Plan.	Area in Acres.	Remarks.
574	10·961	Arable.
575	11·468	Arable, &c.
576	8·483	Arable.
577	·333	House and garden.
578	13·515	Arable.
579	13·361	Arable.
580	6·733	Arable.
581	6·774	Arable.
582	6·873	Arable.
583	5·051	Arable.
584	·367	Houses, garden, &c.
585	7·473	Arable.
586	13·678	Wood.
587	4·965	Arable, rough pasture, &c.
588	·171	Houses, garden, &c.
589	5·146	Arable, stream, and rough pasture.
590	2·472	Wood.
591	7·546	Rough pasture.
592	8·336	Arable.
593	·396	Houses, yards, gardens, and road.
594	·510	Arable.
595	·264	Houses, garden, rough pasture, &c.
596	·148	Wood.
597	3·346	Arable and road.
598	2·989	Arable.
599	5·409	Arable.
600	8·003	Arable and road.
601	·310	House, garden, and yard.
602	21·299	Wood.
603	20·869	Arable.
604	·421	Houses, garden, &c.
605	3·199	Arable.
606	14·337	Arable, road, &c.
607	·663	Houses, yard, garden, and road.
608	12·696	Arable and stream.
609	43·105	Arable, road, and stream.
610	18·962	Arable.
611	24·838	Arable.
612	27·957	Wood.
613	4·423	Wood.
614	4·825	Arable.
614a	4·314	Arable.
615	·394	Houses, gardens, &c.
616	2·690	Arable.
617	1·382	Arable.
618	1·402	Arable.
619	1·385	Arable.
620	2·459	Arable.
621	·420	House, garden, and arable.
622	·268	Houses and garden.
623	5·033	Arable and stream.
624	1·170	Arable and stream.
625	2·961	Arable and stream.
626	19·304	Arable and streams.
627	·295	Houses and waste.
628	·794	Houses, yards, garden, stream, and road.
629	4·054	Arable.
630	7·269	Arable and rough pasture.
631	·289	Houses, garden, and yard.
632	1·299	Houses, yards, gardens, and pond.
633	19·311	Arable and stream.
634	·582	Houses, garden, and yard.
635	25·030	Arable and road.
636	17·610	Arable and gravel pit.
637	9·709	Arable.
638	9·840	Arable and stream.
639	10·823	Arable and stream.
640	1·703	Arable and stream.
641	3·770	Arable and stream.
642	24·546	Arable and stream.
643	23·388	Arable.
644	7·112	Arable.
645	3·817	Arable and stream.
646	7·344	Arable.
647	9·515	Statute labor road.
648	3·703	Arable.
649	4·791	Arable and stream.
650	·280	Garden.
651	8·057	Arable and stream.
652	·219	Houses and yard.
653	10·875	Arable.
654	·099	Road.
655	·074	Church and manse.
656	2·401	Arable.
657	·373	Statute labor road.
658	·104	Sheds and garden.
659	2·942	Statute labor road.
660	19·621	Arable.
661	27·557	Arable.

No. on Plan.	Area in Acres.	Remarks.
662	1·805	Public road.
663	32·631	Arable.
664	27·577	Arable and road.
665	·112	House and garden.
666	18·464	Arable and footpath.
667	·080	Garden.
668	11·475	Arable.
669	·392	Statute labor road.
670	5·272	Arable and stream.
671	·925	Houses, yards, garden, &c.
672	3·341	Arable and stream.
673	1·675	Rough pasture, road, and streams.
674	1·166	Houses, garden, and yards.
675	1·089	Arable.
676	5·469	Rough pasture.
677	·156	Pond.
678	26·111	Arable and rough pasture.
679	41·539	Arable and furze.
680	78·633	Wood.
681	9·233	Arable.
682	3·380	Arable.
683	5·449	Rough pasture.
684	5·560	Arable and road.
685	·613	Houses, garden, and road.
686	6·892	Heathy pasture, moss, and road.
687	4·147	Arable and road.
688	·184	House, garden, and road.
689	10·136	Arable.
690	9·778	Arable.
691	20·851	Arable.
692	·077	House and garden.
693	22·343	Arable, &c.
694	11·778	Arable.
695	8·794	Arable, &c.
696	·867	Houses, yards, garden, and road.
697	16·513	Arable and road.
698	11·179	Arable.
699	53·843	Arable.
700	1·912	Houses, yards, garden, and road.
701	15·382	Arable and road.
702	17·951	Arable and road.
703	11·047	Arable, &c.
704	·192	Pond.
705	10·080	Arable.
706	40·032	Arable and road.
707	7·231	Wood.
708	15·510	Arable.
709	14·657	Arable.
710	3·853	Arable.
711	4·684	Arable.
712	19·000	Arable.
713	11·638	Arable.
714	5·558	Arable.
715	·644	Houses, yards, garden, and pond.
716	4·064	Arable and road.
717	4·070	Arable, &c.
718	3·244	Statute labor road.
719	21·249	Arable.
720	15·520	Arable.
721	153·295	Wood and roads.
722	13·268	Arable and road.
723	13·096	Arable and road.
724	9·959	Arable and road.
725	8·193	Arable.
726	1·700	Houses, yards, garden, road, and pond.
727	2·860	Arable.
728	·461	Arable.
729	5·721	Rough pasture and road.
730	·606	House, garden, and yard.
731	5·658	Arable, &c.
732	5·802	Arable.
733	·550	Houses, yards, and pond.
734	9·872	Arable.
735	·084	Wood.
736	·977	Roads.
737	·078	Wood.
738	·146	House, &c.
739	11·968	Arable and stream.
740	45·985	Wood, stream, roads, and saw mill.
741	9·798	Arable and stream.
742	·085	House and garden.
743	1·416	Arable.
744	·162	Pond (part of).
745	8·053	Arable.
746	·673	Arable.
747	·281	House, garden, &c.
748	8·607	Arable.
749	413	Rough pasture, &c.

No. on Plan.	Area in Acres.	Remarks.
750	7·153	Arable.
751	1·218	Rough pasture and road.
752	·169	Road.
753	7·370	Arable.
754	·553	Arable.
755	·821	Arable.
756	·486	Houses, garden, and yards.
757	·029	Road.
758	·446	Arable.
759	2125·934	Heathy pasture, roads, streams, footpaths, &c.
760	·133	House, garden, &c.
761	1·430	Arable.
762	4·023	Arable, stream, and road.
763	5·618	House, arable, and road.
764	·249	House, garden, and yard.
765	·650	Rough pasture, road, and stream.
766	3·692	Arable.
767	1·420	Houses, yards, garden, pond, &c.
768	8·883	Arable and heathy pasture.
769	9·099	Arable and footpath.
770	4·630	House, arable, road, and stream.
771	8·115	Arable, &c.
772	1·217	Arable.
773	1·929	Arable.
774	3·483	Arable.
775	·646	Heathy pasture and stream.
776	7·377	Arable.
777	6·669	Arable.
778	·322	Road.
779	6·537	Arable.
780	5·137	Arable and road.
781	5·450	Arable.
782	5·529	Arable.
783	·621	St. Bride's Church (in ruins) and ground.
784	·573	Houses, garden, and yard.
785	3·678	Arable.
786	3·487	Arable.
787	3·274	Arable.
788	5·085	Arable.
789	4·939	Arable.
790	4·947	Arable.
791	5·686	Arable.
792	3·238	Arable.
793	61·633	Wood and footpaths.
794	3·345	Arable and road.
795	3·453	Arable, road, &c.
796	·747	Arable.
797	3·855	Arable.
798	·067	House and garden.
799	4·457	Arable.
800	13·545	Arable and heathy pasture.
801	·071	House, garden, and road.
802	2·939	Arable and road.
803	3·301	Arable.
804	6·619	Arable.
805	7·722	Arable and heathy pasture.
806	3·407	Arable.
807	·772	Houses, yard, garden, and pond.
808	7·197	Arable.
809	14·622	Arable and road.
810	6·718	Heathy pasture, roads, and streams.
811	·838	Houses, yards, gardens, and road.
812	1·686	Arable.
813	8·040	Wood.
814	12·010	Arable, heathy pasture, and stream.
815	4·113	Arable, heathy pasture, and stream.
816	3·406	Arable.
817	6·132	Arable, road, &c.
818	18·336	Arable.
819	4·376	Arable.
820	6·168	Arable, road, &c.
821	11·895	Arable and road.
822	3·873	Arable and road.
823	3·734	Arable and road.
824	3·727	Arable and road.
825	6·525	Arable and heathy pasture.
826	9·711	Arable, &c.
827	6·121	Arable and road.
828	·863	Houses, yard, garden, road, &c.

No. on Plan.	Area in Acres.	Remarks.
829	3·678	Arable.
830	8·241	Arable.
831	·795	Road.
832	·058	Garden.
833	·476	Houses, garden, and yard.
834	13·379	Arable and heathy pasture.
835	11·724	House and arable.
836	30·585	Arable, road, &c.
837	1·528	Arable.
838	·449	Arable.
839	5·869	Arable.
840	·151	House, garden, &c.
841	59·532	Rough and heathy pasture, stream, and roads.
842	7·125	Arable.
843	10·136	Arable.
844	4·243	Arable.
845	29·293	Wood and footpaths.
846	2·110	Arable.
847	3·233	Arable, &c.
848	·742	Rough pasture, furze, and footpath.
849	2·971	Arable and footpath.
850	2·368	Arable and footpath.
851	4·289	Arable.
852	·245	Arable.
853	·494	Arable.
854	·130	Houses and yard.
855	·409	Houses, garden, &c.
856	3·419	Arable.
857	11·366	Statute labor road.
858	6·406	Arable.
859	1·850	Arable.
860	·164	House and wood.
861	1·920	Arable.
862	·251	House and heathy pasture.
863	10·320	Arable.
864	8·786	Arable.
865	49·911	Arable and stream.
866	4·903	Arable and stream.
867	3·404	Rough pasture and stream.
868	6·236	Arable.
869	12·655	Arable, stream, and rough pasture.
870	·673	Houses, garden, and yard.
871	25·010	Arable and road.
872	54·864	Heathy pasture, furze, and footpaths.
873	1·656	Arable.
874	4·026	Arable.
875	3·921	Arable.
876	9·752	Arable.
877	4·607	Arable.
878	·172	Houses, garden, &c.
879	3·759	Heathy pasture and furze.
880	3·624	Arable.
881	·942	Heathy pasture.
882	·721	Arable and pond.
883	·188	House, garden, &c.
884	1·739	Rough pasture, road, and stream.
885	·126	House and road.
886	·571	Arable.
887	6·703	Arable.
888	·054	Garden and stream.
889	22·804	Arable, stream, and road.
890	5·129	Arable and road.
891	7·171	Arable.
892	1·754	Arable.
893	·182	House, garden, and yard.
894	20·735	Arable and stream.
895	·348	Houses, garden, and yard.
896	24·708	Arable and road.
897	21·140	Arable.
898	13·029	Arable.
899	·575	Wood and stream.
900	12·114	Arable and road.
901	·572	Houses, yards, garden, and road.
902	10·436	Arable.
903	10·855	Arable.
904	14·279	Arable, stream, and road.
905	13·111	Arable, stream, and road.
906	·581	Houses, garden, and yard.
907	13·004	Arable, stream, and roads.
908	·325	Road.
909	26·423	Arable and road.
910	108·152	Wood and roads.
911	11·254	Arable and road.
912	17·121	Arable and road.

No. on Plan.	Area in Acres.	Remarks.
913	6·798	Arable.
914	8·473	Arable and road.
915	1·058	Arable, &c.
916	2·027	Houses, yards, garden, road, &c.
917	10·420	Arable.
918	·628	Church and grave-yard.
919	2·549	Arable.
920	7·557	Arable.
921	6·021	Arable.
922	4·026	Arable.
923	5·018	Public road.
924	15·278	Arable and stream.
925	·086	Wood.
926	·692	Wood.
927	7·364	Arable and stream.
928	·349	Pond.
929	1·563	Houses, yards, garden, and rough pasture.
930	4·637	Arable, stream, and road.
931	10·245	Arable and stream.
932	9·821	Arable.
933	9·845	Arable, &c.
934	9·596	Arable and road.
935	10·734	Arable and road.
936	·310	Road.
937	17·147	Arable and quarry.
938	7·894	Arable.
939	1·257	Houses, garden, and yards.
940	8·602	Arable.
941	1·561	Marsh.
942	14·767	Arable.
943	15·924	Arable.
944	·930	Accommodation road.
945	16·777	Arable.
946	11·962	Arable, stream, and road.
947	1·804	Arable.
948	1·789	Arable.
949	·625	Houses, yard, garden, and pond.
950	1·483	Arable and stream.
951	15·918	Arable and road.
952	5·665	Arable.
953	·350	House, garden, &c.
954	13·487	Arable, &c.
955	7·556	Arable, road, and stream.
956	21·286	Arable.
957	5·198	Statute labor road.
958	·681	Houses, garden, and yard.
959	·127	Pond.
960	30·940	Arable, stream, &c.
961	·276	House, garden, and yard.
962	16·063	Arable.
963	·268	House, garden, &c.
964	29·463	Wood and footpath.
965	14·192	Arable.
966	12·796	Arable.
967	·574	Arable.
968	·265	Houses, garden, &c.
969	·215	Houses, garden, &c.
970	8·054	Arable.
971	18·849	Arable.
972	13·133	Arable, &c.
973	17·628	Arable, &c.
974	15·808	Arable and road.
975	1·064	Houses, yards, garden, and pond.
976	·364	Church and grave-yard.
977	·368	House, garden, and yard.
978	·419	Road.
979	18·398	Arable, &c.
980	25·685	Arable.
981	1·057	Houses, yards, garden, and road.
982	37·888	Arable, road, &c.
983	17·818	Arable.
984	72·833	Arable, pond, &c.
985	3·965	Arable.
986	11·511	Arable.
987	14·076	Arable.
988	6·518	Arable.
989	6·994	Arable.
990	·500	Houses, garden, and yard.
991	8·499	Arable and road.
992	7·367	Arable and road.
993	15·726	Arable and road.
994	17·943	Arable and road.
995	·207	House, garden, &c.
996	19·195	Arable and road.
997	·667	House, garden, yard, and pond.
998	·082	Arable.
999	12·720	Arable.

No. on Plan.	Area in Acres.	Remarks.
1000	13·641	Arable.
1001	9·169	Arable.
1002	8·930	Arable.
1003	6·537	Arable and road.
1004	15·570	Arable and road.
1005	7·418	Arable and road.
1006	7·229	Arable.
1007	13·618	Arable.
1008	6·655	Arable.
1009	9·217	Arable.
1010	11·244	Arable, stream, road, &c.
1011	9·034	Arable.
1012	1·025	Wood.
1013	200·709	Wood and footpaths.
1014	8·661	Arable.
1015	·480	Arable.
1016	1·395	Arable and pond.
1017	·724	Houses, garden, and road.
1018	8·833	Arable.
1019	7·372	Arable, &c.
1020	5·988	Arable.
1021	9·992	Arable and stream.
1022	11·083	Arable.
1023	12·926	Arable.
1024	13·634	Arable.
1025	11·383	Arable.
1026	·708	Wood.
1027	5·940	Arable and footpath.
1028	11·113	Arable.
1029	1·418	Houses, yards, garden, road, &c.
1030	·291	Wood.
1031	·312	Wood.
1032	4·954	Arable and road.
1033	11·630	Arable.
1034	11·846	Arable.
1035	8·233	Arable.
1036	7·092	Arable.
1037	4·778	Arable and stream.
1038	9·245	Arable.
1039	13·634	Arable.
1040	13·391	Arable.
1041	43·365	Wood.
1042	·298	Road.
1043	5·552	Arable and road.
1044	9·301	Arable and road.
1045	14·406	Arable, &c.
1046	2·520	Arable.
1047	2·334	Wood.
1048	4·240	Arable.
1049	3·801	Ornamental ground and roads.
1050	·219	House, &c.
1051	3·922	Ornamental ground.
1052	6·122	Arable, stream, &c.
1053	18·511	Arable and stream.
1054	·162	Brushwood.
1055	4·429	Arable.
1056	5·007	Wood and rough pasture.
1057	12·892	Wood and rough pasture.
1058	1·310	Rough pasture and stream.
1059	12·658	Arable.
1060	3·142	Wood and roads.
1061	1·949	Private road.
1062	7·179	Arable.
1063	·978	Houses, yards, garden, roads, &c.
1064	4·836	Arable.
1065	4·587	Arable and road.
1066	6·278	Arable and footpath.
1067	·423	Houses, garden, and yard.
1068	5·262	Arable.
1069	5·106	Arable.
1070	4·584	Arable and road.
1071	14·824	Arable, &c.
1072	15·290	Arable.
1073	21·179	Arable.
1074	10·255	Arable.
1075	6·804	Arable and road.
1076	7·279	Arable and road.
1077	10·588	Arable.
1078	8·904	Arable, stream, and rough pasture.
1079	6·068	Arable, stream, and rough pasture.
1080	1·296	Houses, garden, and yard.
1081	4·878	Arable and stream.
1082	7·374	Arable.
1083	·655	Houses, garden, and yards.
1084	6·795	Arable and stream.
1085	·615	Arable and stream.
1086	1·148	Arable and footpath.
1087	2·923	Arable.
1088	·078	House and garden.
1089	3·405	Arable.
1090	7·265	Heathy pasture & road.

No. on Plan.	Area in Acres.	Remarks.
1091	10·778	Arable and road.
1092	·351	Houses, garden, and yard.
1093	12·599	Arable and road.
1094	9·949	Arable.
1095	·983	Arable, &c.
1096	3·006	Arable.
1097	1·381	Arable.
1098	2·291	Arable.
1099	·304	Houses, garden, and road.
1100	8·522	Arable, streams, and road.
1101	7·162	Arable, stream, and road.
1102	·217	Houses, garden, and yard.
1103	6·995	Rough pasture and stream.
1104	5·908	Arable.
1105	·464	Houses, garden, and yard.
1106	6·827	Arable, stream, and road.
1107	2·013	Arable, &c.
1108	3·665	Arable, &c.
1109	10·293	Arable.
1110	3·417	Arable.
1111	7·678	Arable, stream, & road.
1112	·110	House and garden.
1113	13·636	Arable.
1114	8·213	Arable.
1115	·474	Rough pasture.
1116	12·261	Arable.
1117	·191	House, arable, &c.
1118	·092	House and garden.
1119	7·304	Arable, stream, and heathy pasture.
1120	·246	Houses, garden, and yard.
1121	4·809	Arable.
1122	1·095	Arable.
1123	1·144	Arable.
1124	3·919	Arable.
1125	4·656	Arable and furze.
1126	2·574	Arable.
1127	4·299	Arable and road.
1128	1·278	Houses, garden, and yard.
1129	·437	Road.
1130	2·186	Arable.
1131	2·973	Arable.
1132	3·626	Arable.
1133	18·960	Arable, &c.
1134	·162	House, garden, &c.
1135	6·639	Arable and road.
1136	7·545	Arable and road.
1137	10·461	Arable and stream.
1138	9·438	Arable and stream.
1139	8·673	Arable and stream.
1140	5·738	Arable.
1141	8·013	Arable.
1142	4·735	Arable.
1143	6·326	Arable.
1144	6·163	Arable.
1145	·897	Houses, yards, gardens, and pond.
1146	11·764	Arable and road.
1147	7·052	Arable.
1148	·380	Furze.
1149	4·247	Arable and road.
1150	·454	Arable.
1151	1·950	Arable.
1152	·121	Houses, garden, &c.
1153	8·189	Arable, &c.
1154	·106	House and garden.
1155	·026	House.
1156	26·579	Rough pasture, moss, stream, &c.
1157	8·110	Arable and rough pasture.
1158	3·971	Arable.
1159	5·207	Arable.
1160	4·723	Arable.
1161	3·364	Arable, rough pasture, and furze.
1162	2·583	Arable.
1163	·336	Houses, garden, and yard.
1164	·864	Road and pond.
1165	2·158	Arable and stream.
1166	2·680	Arable.
1167	18·349	Wood and stream.
1168	·689	Arable.
1169	2·241	Rough pasture and stream.
1170	·468	Wood.
1171	7·857	Rough pasture, &c.
1172	11·234	Arable.
1173	10·570	Arable.
1174	9·737	Arable.
1175	1·994	Arable.
1176	1·309	Houses, garden, and yards.

No. on Plan.	Area in Acres.	Remarks.
1177	3·848	Arable.
1178	6·845	Arable.
1179	12·188	Arable.
1180	·574	Wood.
1181	10·449	Arable.
1182	11·218	Arable.
1183	·516	Houses, yards, garden, and road.
1184	5·817	Arable.
1185	6·287	Arable and road.
1186	·641	Houses, garden, and yard.
1187	6·734	Arable.
1188	9·010	Arable.
1189	6·526	Heathy pasture and furze.
1190	2·705	Statute labor road.
1191	5·881	Arable.
1192	·509	Houses, garden, and yard.
1193	19·758	Arable.
1194	7·351	Arable and furze.
1195	7·980	Arable.
1196	7·938	Arable.
1197	7·445	Arable.
1198	31·107	Rough pasture.
1199	10·030	Arable.
1200	1·341	Road.
1201	9·853	Arable and road.
1202	17·795	Arable.
1203	13·633	Arable.
1204	13·780	Arable.
1205	5·666	Moss.
1206	8·307	Arable.
1207	·038	House, &c.
1208	·325	Houses, garden, and yard.
1209	13·441	Arable and gravel pit.
1210	·102	Pond (part of).
1211	20·210	Arable, rough pasture, &c.
1212	·673	Houses, garden, and yards.
1213	·416	Rough pasture.
1214	4·804	Arable.
1215	10·622	Arable.
1216	14·789	Arable, stream, and road.
1217	13·976	Arable, &c.
1218	·166	Rough pasture, &c.
1219	5·374	Arable.
1220	8·290	Arable.
1221	1·264	Road.
1222	3·697	Arable.
1223	16·761	Wood, stream, rough pasture, and footpaths.
1224	8·177	Arable, &c.
1225	11·718	Arable, &c.
1226	1·052	Avenue.
1227	7·290	Arable and road.
1228	6·054	Arable, road, and stream.
1229	12·545	Arable, road, and stream.
1230	14·824	Arable and stream.
1231	·361	Arable and stream.
1232	8·259	Heathy pasture, footpath, and stream.
1233	·960	Arable.
1234	10·875	Arable, stream, and footpath.
1235	·125	Garden, &c.
1236	·525	Houses, yard, garden, &c.
1237	8·130	Arable.
1238	9·730	Arable and stream.
1239	9·005	Arable.
1240	9·621	Arable and stream.
1241	10·154	Arable, streams, &c.
1242	·325	Houses, yards, and pond.
1243	3·788	Streams, rough pasture, &c.
1244	6·600	Arable.
1245	9·574	Arable and streams.
1246	11·413	Arable.
1247	10·175	Heathy pasture and footpath.
1248	·140	Houses and garden.
1249	19·231	Arable and stream.
1250	13·582	Arable and streams.
1251	·057	Arable and stream.
1252	·073	Arable and stream.
1253	16·568	Arable.
1254	16·073	Arable.
1255	1·052	Public road.
1256	10·537	Arable.
1257	1·168	Houses, yards, garden, pond, &c.
1258	16·266	Arable and stream.
1259	4·690	Arable.
1260	7·731	Arable.
1261	3·102	Arable and road.

No. on Plan.	Area in Acres.	Remarks.
1262	·085	House, &c.
1263	18·398	Arable, &c.
1264	9·471	Arable.
	12859·448	

RECAPITULATION.

Area in Acres.	Remarks.
12782·340	Land.
3·123	Water.
73·985	Public roads.
12859·448	Total area of the Parish of Leochel and Cushnie, in the County of Aberdeen.

INDEX TO PLACES

IN THE

PARISH OF LEOCHEL AND CUSHNIE.

COUNTY OF ABERDEEN.

Name of Place.	No. of Sheet.		Descriptive Remarks.
	6-inch scale.	25·344-inch scale.	
Ardidacker	LXXI.	3	A farmsteading.
Badenarib	"	2	A farmsteading.
Badenstone	LXII.	10	A farmsteading.
Badsalloch	LXI.	16	A dwelling house.
Badychark	LXXI.	1	A dwelling house.
Balnakelly	LXII.	13	A farmsteading.
Balwearie	"	15	A farmsteading.
Bandeen	LXXI.	4	A farmsteading.
Bawhinto	"	3	A croft house.
Blackhill	"	9	A farmsteading.
Blairordens	"	"	A farmsteading.
Bogfern	"	10	A farmsteading.
Bogfields	"	6	A farmsteading.
Bogside	LXII.	14	A farmsteading.
Brae	"	"	A farmsteading.
Braehead	LXXI.	6	A farmsteading.
Brideswell	"	1	A farmsteading.
Bridgend	LXII.	16	A farmsteading.
Brigalehouse	LXXI.	3	A croft house.
Brigton	LXII.	11	A farmsteading.
Broadbog	LXXI.	1	A farmsteading.
Broadford	"	5	A dwelling house.
Burnend	LXI.	8	A cottage.
Burnside	"	"	A farmsteading.
Burnside	LXXI.	5	A farmsteading.
Burnside of Culmellie	LXII.	10	A farmsteading.
Burnside of Hallhead	LXXI.	6, 10	A croft house.
Burnside of Leochel	LXII.	15	A croft house.
Calfward	"	13	A farmsteading.
Cardenstone	"	10	A farmsteading.
Castleknowe	LXIII.	13	A dwelling house.
Claymill	LXII.	16	A farmsteading.
Confunderland	LXXI.	1	A farmsteading.
Corbanchory	LXI.	8	A farmsteading.
Cowford	"	12	A farmsteading.
Craigiestep	LXXI.	5	A crofter's dwelling.
Craigievar Castle	"	4	
Craigmill	LXII.	14, 15	A farmsteading.
Croft of Bogsowie	"	13	A dwelling house.
Croft of Burnside	"	"	A dwelling house.
Croft of Elphhillock	LXI.	16	A dwelling house.
Croft of Greenbog	LXII.	13	A dwelling house.
Croft of Milton	LXI.	8	A dwelling house.
Croft of Sheelagreen	LXII.	9	A dwelling house.

Name of Place.	No. of Sheet.		Descriptive Remarks.
	6-inch scale.	25·344-inch scale.	
Croft of Westmoss - -	LXII.	13	A dwelling house.
Culmellie - - -	"	10	A farmsteading.
Cushnie House - -	"	14	
Cushnie Lodge - -	"	"	
Drumdaig - - -	LXIII.	13	A farmsteading.
Drumrach - - -	LXXI.	2	A farmsteading.
Drumfottie - - -	LXI.	8	A farmsteading.
Drumfours - -	LXII.	15	A farmsteading.
Drybrae - - -	"	9	A farmsteading.
Dunsdikes - -	LXXI.	6	A farmsteading.
Easter Balchimmy - -	LXII.	13	A farmsteading.
Easter Ininteer - -	"	15	A farmsteading.
East Bandeen - -	LXXI.	4	A farmsteading.
East Drybrae - -	LXII.	9	A farmsteading.
East Mains of Cairncoullie -	LXI.	12	A farmsteading.
East Upper Minmore -	LXII.	9	A farmsteading.
Elphhillock - -	LXI.	12	A number of houses.
Fernybrae - - -	LXXI.	1	A cottage.
Fowlis Cottage - -	LXII.	15	
Fowlismowat - -	"	"	A farmsteading.
Glacks - - -	"	9	A farmsteading.
Glen of Balchimmy -	"	13	A farmsteading.
Greenesk - - -	LXXI.	1	A crofter's house.
Greystones - - -	"	6	A farmsteading.
Hallhead - - -	"	"	A farmsteading.
Hillock - - -	"	3	A farmsteading.
Hillside - - -	"	5	A crofter's dwelling.
Holmhead - - -	"	6	A farmsteading.
Inver - - -	LXII.	15	A farmsteading.
Iverton - - -	LXXI.	3	A farmsteading.
Knap - - -	"	"	A cot house.
Knockandoch - -	LXII.	16	A farmsteading.
Knowehead of Knockriach -	LXXI.	2	Two croft houses.
Ley - - -	"	14	A farmsteading.
Little Lynturk - -	LXII.	12	Two farmsteadings.
Littlemill - - -	"	16	A dwelling house.
Loanend - - -	"	9	A farmsteading.
Lower Farmton - -	LXIII.	13	A farmsteading.
Lynturk - - -	"	"	A dwelling house.
Mains of Craigievar -	LXXI.	3	A farmsteading.
Mains of Cushnie - -	LXII.	14	A farmsteading.
Mains of Fowlis - -	"	15	A dwelling house.
Manse - - -	LXXI.	12	
Middlemuir - - -	"	3	A croft house.
Milton of Cairncoullie -	"	12	A farmsteading.
Milton of Cushnie - -	LXII.	13	Dwelling houses.
Mill of Brux (corn and barley)	LXI.	8	
Mill of Craigievar - -	LXXI.	4	A farmsteading, &c.
Mill of Fowlis - -	LXII.	15	A farmsteading.
Mill of Ininteer (corn and barley) - -	LXII.	14	
Mowatseat - -	LXXI.	3	A farmsteading.

Name of Place.	No. of Sheet.		Descriptive Remarks.
	6-inch scale.	25·344-inch scale.	
Muggarthaugh - -	LXII.	16	A farmsteading.
Muir of Balnakelly -	"	13	A farmsteading.
Muir of Calfward - -	"	"	A dwelling house.
Muir of Fowlis - -	"	15	A croft house, &c.
Muirhead - - -	"	"	A farmsteading.
Nether Minmore - -	"	9	A farmsteading.
Newton of Knockriach -	LXXI.	2	A farmsteading.
North Knockandoch -	LXII.	16	A farmsteading.
Northpoint - - -	"	14	A croft house.
Old Manse - - -	LXXI.	3	A farmsteading.
Oldtown - - -	"	5	A farmsteading.
Parkstyle - - -	LXI.	8	A cottage.
Pitprone - - -	"	12	A farmsteading.
Reekie - - -	LXXI.	6	A farmsteading.
Roadside - - -	LXI.	8	A cottage.
Roadside of Cushnie -	LXXI.	2	A croft house.
Schoolhill - - -	LXII.	16	A farmsteading.
Scuttrie Mill - -	"	"	A farmsteading.
Sheal - - -	LXXI.	3	A farmsteading.
South Balnakelly - -	"	1	A farmsteading.
South Bawhinto - -	"	3	A croft house.
South Brideswell - -	"	1	A farmsteading.
South Fowlis - -	LXII.	15	A farmsteading.
Swellend - - -	LXXI.	6	A croft house.
Trooperstone - -	LXII.	14	A farmsteading.
Upper Farmton - -	"	16	A farmsteading.
Upper Minmore - -	"	9	A dwelling house.
Walkend - - -	LXXI.	6	A farmsteading.
Wark - - -	"	2	A farmsteading.
Warkbraes - - -	"	"	A farmsteading.
Waterside - - -	LXII.	14	A farmsteading.
Waulkmill - - -	LXXI.	4	A farmsteading.
Wetlands - - -	"	2	A farmsteading.
Wellfold - - -	"	"	A farmsteading.
Wester Balchimmy -	LXII.	13	A farmsteading.
West Balnakelly - -	LXXI.	1	A crofter's house.
Westbrae - - -	"	"	A crofter's house.
Wester Fowlis - -	LXII.	15	A farmsteading.
West Hillhead - -	LXXI.	5	A farmsteading.
Wester Ininteer - -	LXII.	11	A farmsteading.
Wester Leochel - -	LXXI.	2	A farmsteading.
West Mains of Cairncoullie -	LXI.	12	A farmsteading.
Westside - -	LXXI.	2	A farmsteading.
West Upper Minmore -	LXII.	9	A farmsteading.
Woodend - - -	"	"	A farmsteading.
Woodend - - -	"	15	A croft house.
Woodcot - - -	"	16	A croft house.
Woodside - - -	"	15	A croft house.
Woodside - - -	"	9	A farmsteading.

LONDON:
Printed by George E. Eyre and William Spottiswoode,
Printers to the Queen's most Excellent Majesty.
For Her Majesty's Stationery Office.

14.

ORDNANCE SURVEY OF SCOTLAND.

BOOK OF REFERENCE TO THE PLAN

OF THE

PARISH OF LESLIE,

IN THE

COUNTY OF ABERDEEN,

CONTAINING 4446·290 ACRES.

COLONEL SIR HENRY JAMES, R.E., F.R.S., M.R.I.A., F.G.S., &c.,
SUPERINTENDENT OF THE SURVEY.

LONDON:
PRINTED BY GEORGE E. EYRE AND WILLIAM SPOTTISWOODE,
PRINTERS TO THE QUEEN'S MOST EXCELLENT MAJESTY.
FOR HER MAJESTY'S STATIONERY OFFICE.

1867.

Price One Shilling.

[7142—50—12/67.]

on the
timately
equal to

of each

Book.

are in

31·4.

et con-
double
to the

Scales

.. W

.. T

. T

on

uent

C.F.
T.C.
T.W.
Def.
T.S.

the

ORDNANCE SURVEY OF SCOTLAND

PARISH OF LESLIE

ABERDEENSHIRE

EXPLANATORY REMARKS.

The scale of the Parish Plans is the 1-2500th of the actual length on the ground, and is equal to 25·344 inches to a mile, which is very approximately equal to one square inch to one acre, the square of 1·0018 inch being equal to one acre.

The length of each sheet is $1\frac{1}{2}$ miles, and the width 1 mile, the area of each sheet is therefore 960 acres.

Each enclosure has a reference number to the area which is given in this Book.

The Braces ($\int$) on the plans are to indicate that the spaces so braced are included under the same reference number.

The Altitudes in feet above the Mean Level of the Sea are written thus—31·4.

The Scale of the Plans of the County is 6 inches to a mile, and each sheet contains the same area as 16 sheets of the Parish Plans. There is therefore a double reference number to each sheet, as VI. 9., the Roman Numerals referring to the County Plans, the Arabic Figures to the Parish Plans.

The following are the characters employed on the Ordnance Plans on the Scales of 1–2500, and 6 inches to a mile :—

County Names	C	Hundreds or Wards	W
Parishes	P	Townships	T
Extra Parochial	E	Division of Townships	T

Antiquities ROMAN / Druidical or Saxon / Norman or Subsequent

The descriptions of the boundaries are shown by the following initials :—

Centre of Stream	*C.S.*	Centre of Fence	*C.F.*
Centre of Road	*C.R.*	Top of Cop	*T.C.*
Side of Stream or Drain	*S.S.* or *S.D.*	Centre of Wall	*C.W.*
Root of Hedge	*R.H.*	Defaced	*Def.*
Face of Wall	*F.W.*	Track of Stream	*T.S.*

Undefined ..... *Und.*

Where a change occurs in the boundaries, the symbol [o—o] is used to show the part at which the change takes place.

N.B.—To convert Decimal Fractions of an Acre into Roods and Perches, multiply the decimal first by 4 and then by 40, preserving the same number of decimals in the product.

Examples—

	Acres.		Acres.
	633·357		527·013
	4		4
	1·428		·052
	40		40
A. R. P.		A. R. P.	
633 1 17	17·120	527 0 2	2·080

TABLE

FOR CONVERTING DECIMAL PARTS OF AN ACRE INTO ROODS AND PERCHES.

Perch.	0 Rood.	1 Rood.	2 Roods.	3 Roods.	Perch.	0Rood.	1 Rood.	2 Roods.	3 Roods.
0	·000	·250	·500	·750	21	·131	·381	·631	·881
1	·006	·256	·506	·756	22	.137	·387	·637	·887
2	·012	·262	·512	·762	23	·144	·394	·644	·894
3	·019	·269	·519	·769	24	·150	·400	·650	·900
4	·025	·275	·525	·775	25	·156	·406	·656	·906
5	·031	·281	·531	·781	26	·162	·412	·662	·912
6	·037	·287	·537	·787	27	·169	·419	·669	·919
7	·044	·294	·544	·794	28	·175	·425	·675	·925
8	·050	·300	·550	·800	29	·181	·431	·681	·931
9	·056	·306	·556	·806	30	·187	·437	·687	·937
10	·062	·312	·562	·812	31	·194	·444	·694	·944
11	·069	·319	·569	·819	32	·200	·450	·700	·950
12	·075	·325	·575	·825	33	·206	·456	·706	·956
13	·081	·331	·581	.831	34	·212	·462	·712	·962
14	·087	·337	·587	·837	35	·219	·469	·719	·969
15	·094	·344	·594	·844	36	·225	·475	·725	·975
16	·100	·350	·600	·850	37	·231	·481	·731	·981
17	·106	·356	·606	·856	38	·237	·487	·737	·987
18	·112	·362	·612	·862	39	·244	·494	·744	·994
19	.119	·369	·619	·869	40	·250	·500	·750	1·000
20	·125	·375	·625	·875					

PARISH OF LESLIE,

IN THE

COUNTY OF ABERDEEN.

No. on Plan.	Area in Acres.	Remarks.	No. on Plan.	Area in Acres.	Remarks.
1	2·114	Arable.	39	·445	Houses, yard, and road.
2	2·873	Arable.	40	18·969	Arable.
3	·724	Arable, &c.	41	51·756	Arable, &c.
4	9·085	Arable.	42	4·949	Public road.
5	2·358	Arable.	43	·716	Heathy pasture.
6	14·243	Arable.	44	4·138	Arable, heathy pasture, &c.
7	20·131	Arable, &c.			
8	11·200	Arable.	45	·059	House and garden.
9	·381	Houses, yard, garden, and road.	46	·132	Houses, yard, and garden.
10	10·205	Arable.	47	24·220	Arable, &c.
11	11·368	Arable.	48	56·422	Arable, &c.
12	10·108	Arable.	49	24·257	Arable.
13	12·151	Arable.	50	11·435	Arable.
14	12·319	Arable.	51	13·021	Arable.
15	10·869	Arable, &c.	52	86·619	Arable, &c.
16	·737	Rough pasture.	53	8·757	Arable.
17	21·398	Moss, roads, and stream.	54	15·207	Arable.
			55	12·260	Arable.
18	6·408	Arable.	56	28·265	Rough pasture, whins, &c.
19	4·405	Arable.			
20	13·751	Arable.	57	1·261	Rough pasture and whins.
21	49·938	Arable, &c.			
22	22·327	Arable.	58	3·272	Rough pasture and whins.
23	·209	Pasture.			
24	6·788	Arable, &c.	59	3·119	Arable.
25	3·856	Arable.	60	24·457	Arable.
26	1·252	Houses, yards, road, arable, &c.	61	12·779	Arable.
			62	49·464	Arable.
27	13·584	Arable.	63	1·266	Public road.
28	7·745	Arable, &c.	64	·886	Houses, yards, garden, &c.
29	1·984	Arable.			
30	8·597	Arable.	65	·254	Pond.
31	12·583	Arable, &c.	66	·091	Pond.
32	13·573	Arable, &c.	67	·501	Houses, yard, and gardens.
33	·359	Garden.			
34	7·947	Arable.	68	29·425	Arable, &c.
35	4·410	Arable.	69	33·531	Arable, &c.
36	·351	Houses and yards.	70	·232	Houses, yard, and grass plot.
37	5·456	Arable.			
38	6·531	Arable.	71	·220	Houses and yards.

No. on Plan.	Area in Acres.	Remarks.
72	1·421	Houses, yards, and grass.
73	·738	Houses, yards, and grass.
74	·627	Houses, yard, garden, wood.
75	7·750	Arable.
76	6·897	Arable.
77	7·015	Arable.
78	6·216	Arable.
79	·871	Public road.
80	10·230	Arable.
81	20·707	Arable.
82	1·711	Public road.
83	6·609	Arable, &c.
84	·145	Houses and garden.
85	·102	Houses and garden.
86	·097	House, yard, and garden.
87	·746	Houses, yards, gardens, and arable.
88	9·906	Arable.
89	29·339	Arable.
90	·197	Marsh.
91	·567	Arable, house, and road.
92	·510	House, gardens, and road.
93	·068	House, yard, and garden.
94	12·264	Arable, &c.
95	8·951	Arable, &c.
96	·134	Houses, yard, and garden.
97	·080	House, yard, and garden.
98	12·356	Arable, &c.
99	6·675	Arable, &c.
100	4·558	Arable, &c.
101	3·703	Arable.
102	5·628	Arable.
103	·880	Arable.
104	·080	House, yard, and garden.
105	10·982	Arable.
106	9·962	Arable.
107	10·504	Arable.
108	12·188	Arable, &c.
109	26·780	Arable.
110	7·032	Rough pasture and whins.
111	7·372	Arable.
112	8·800	Arable.
113	9·035	Arable.
114	·254	Road.
115	11·850	Arable, &c.
116	11·254	Arable, &c.
117	9·926	Arable.
118	10·344	Rough pasture and whins.
119	15·390	Rough pasture and whins.
120	9·374	Arable, &c.
121	12·518	Arable.
122	10·627	Arable, &c.
123	·844	Arable, &c.
124	·474	Rough pasture and whins.
125	18·412	Arable.
126	45·065	Arable.
127	30·855	Arable, rough pasture, whins, &c.
128	·079	Garden.
129	·148	Dam.
130	9·254	Arable.
131	24·889	Arable, &c.
132	·602	Houses, yards, garden, and wood.
133	1·792	Rough pasture, house, &c.
134	3·477	Public road.
135	·317	Dam.
136	·239	Arable.
137	·225	Houses and gardens.
138	·171	Houses, yard, and gardens.
139	·424	Arable.
140	·195	Houses, yard, and garden.
141	·447	Arable.
142	22·124	Arable, &c.
143	·690	Arable.
144	·903	Houses, yards, garden, grass, &c.
145	11·633	Arable, &c.
146	17·090	Arable.
147	1·403	Public road.
148	·235	Dam.
149	1·841	Houses, yards, arable, grass, wood, &c.
150	7·281	Arable.
151	17·620	Arable.
152	17·297	Arable.
153	12·283	Arable.

No. on Plan.	Area in Acres.	Remarks.	No. on Plan.	Area in Acres.	Remarks.
154	2·086	Houses, yards, gardens, road, &c.	195	3·115	Arable.
155	·105	Pond.	196	1·145	Arable.
156	2·816	Arable, &c.	197	1·889	Houses, yards, garden, arable, &c.
157	4·256	Arable.	198	17·246	Arable.
158	2·012	Arable and garden.	199	6·181	Arable.
159	·150	Dam.	200	12·856	Arable.
160	1·255	Houses, yards, gardens, arable, and pasture.	201	10·694	Arable.
			202	·062	House and garden.
			203	26·875	Arable and heathy pasture.
161	·407	Houses, yards, and pasture.	204	2·163	Houses, yards, gardens, arable, gravel pit, &c.
162	1·244	Public road.			
163	4·954	Arable.			
164	8·582	Arable.	205	41·080	Arable, &c.
165	21·302	Arable.	206	10·275	Arable, &c.
166	13·121	Arable, &c.	207	10·652	Arable, slope, &c.
167	11·913	Arable, &c.	208	8·871	Arable.
168	·086	Arable.	209	4·689	Arable.
169	32·933	Arable, &c.	210	12·384	Arable and slope.
170	1·208	Arable.	211	12·738	Arable and slope.
171	22·381	Arable, &c.	212	6·291	Arable.
172	1·464	Houses, yards, grass, wood, &c.	213	7·121	Arable, &c.
			214	3·227	Arable, &c.
173	56·850	Arable, &c.	215	10·993	Arable.
174	2·107	Houses, yards, gardens, road, &c.	216	2·873	Houses, yards, garden, arable, and road.
175	·145	Dam.			
176	1·036	Arable.	217	·126	Dam.
177	5·845	Arable.	218	1·637	Arable.
178	·086	Garden.	219	·170	Dam.
179	·428	Houses, yards, road, and dam.	220	2·171	Houses, yards, garden, arable, and road.
180	6·045	Arable, &c.			
181	18·532	Rough heathy pasture.	221	9·362	Arable.
182	30·658	Arable, &c.	222	8·201	Arable.
183	45·317	Arable, heathy pasture, &c.	223	7·627	Arable.
			224	8·003	Arable.
184	4·142	Arable, &c.	225	23·444	Arable.
185	13·695	Arable.	226	8·583	Arable, &c.
186	·743	Public road.	227	10·772	Arable.
187	16·968	Arable.	228	10·874	Arable.
188	4·657	Arable, &c.	229	17·461	Arable.
189	5·227	Arable, &c.	230	15·988	Arable.
189a	2·730	Arable.	231	11·462	Arable.
190	14·821	Arable.	232	1·247	Houses, yards, and garden.
191	13·206	Wood.			
192	31·540	Rough pasture, whins, and trees.	233	10·592	Arable.
			234	·225	Arable.
193	25·752	Arable, &c.	235	1·684	Arable.
194	·654	Rough pasture, whins, quarry, and slope.	236	1·849	Houses, yards, and garden.

No. on Plan.	Area in Acres.	Remarks.
237	20·757	Arable, &c.
238	22·008	Arable, &c.
239	·215	Houses, garden, and road.
240	15·383	Arable, &c.
241	12·227	Arable.
242	11·949	Arable.
243	1·466	Public road.
244	7·363	Arable.
245	5·846	Arable, &c.
246	12·874	Arable, &c.
247	16·342	Arable.
248	·519	Arable.
249	1·741	Arable.
250	3·892	Houses, yards, gardens, arable, pasture, &c.
251	13·390	Arable, &c.
252	10·404	Arable, &c.
253	20·014	Arable, &c.
254	1·530	Arable, &c.
255	·645	Houses, yards, garden, &c.
256	·910	Houses, yards, garden, pasture, dam, &c.
257	·352	Arable.
258	1·100	Arable.
259	·258	Dam and stream.
260	·965	Arable.
261	·433	Arable and garden.
262	·130	Houses and garden.
263	·854	Arable and stream.
264	·202	House, yard, and gardens.
265	8·853	Arable, &c.
266	8·327	County road.
267	10·426	Arable.
268	2·462	Arable.
269	1·742	Arable.
270	·347	Houses, yard, garden, &c.
271	6·319	Arable, &c.
272	·741	Slopes.
273	10·456	Arable, &c.
274	19·373	Arable, &c.
275	12·617	Rough pasture, whins, &c.
276	5·175	Arable.
277	11·302	Arable.
278	15·218	Arable.
279	66·694	Arable, road, &c.
280	2·259	Houses, yards, garden, waste, wood, and road.
281	·102	Dam.
282	1·242	Stackyard and road.
283	7·263	Arable.
284	·880	Houses, yards, gardens, and dam.
284a	4·460	Arable.
285	58·185	Arable, roads, &c.
286	17·985	Arable, &c.
287	21·044	Arable, &c.
288	14·169	Arable, &c.
289	11·429	Rough pasture and whins.
290	26·807	Arable, &c.
291	16·260	Arable, &c.
292	·066	House and garden.
293	·833	Arable.
294	·554	Arable.
295	·634	Houses, yard, gardens, and grass.
296	1·381	Arable.
297	·739	Arable.
298	14·881	Arable.
299	9·036	Rough pasture, whins, and road.
300	10·305	Arable, &c.
301	·630	Public road.
302	69·785	Arable, &c.
303	·856	Houses, yards, road, &c.
304	·738	Arable.
305	·136	Dam.
306	41·006	Arable, &c.
307	1·684	Houses, yards, garden, road, &c.
308	10·475	Arable.
309	33·438	Arable, &c.
310	·995	Houses, yards, garden, road, &c.
311	10·822	Arable, &c.
312	13·735	Arable.
313	·117	Dam.
314	1·158	Houses, yards, garden, grass, &c.
315	·080	House, yard, and garden.
316	10·220	Arable, &c.
317	2·390	Houses, yards, garden, wood, graveyard, &c.

No. on Plan.	Area in Acres.	Remarks.
318	·155	Houses, garden, and grass.
319	·294	Houses, yard, garden, and arable.
320	1·944	Arable.
321	·434	Arable and garden.
322	1·163	Houses, yards, garden, arable, and road.
323	16·498	Arable.
324	19·289	Arable.
325	13·988	Arable, &c.
326	20·838	Arable.
327	2·828	Arable.
328	1·046	Arable, &c.
329	·743	Houses, yards, garden, and grass.
330	10·571	Arable.
331	10·343	Arable.
332	8·403	Arable.
333	10·323	Arable.
334	9·239	Arable, &c.
335	207·650	Rough pasture, roads, arable, streams, &c.
336	9·320	Arable, &c.
337	·558	Houses, yard, and garden.
338	15·644	Arable, &c.
339	12·928	Wood, &c.
340	49·068	Wood.
341	3·530	Rough pasture, whins, &c.
342	14·716	Arable, &c.
343	19·121	Wood.
344	229·412	Rough pasture, roads, and streams.
345	3·667	Arable.
346	6·825	Arable.
347	18·158	Arable.
348	·509	Houses, yard, garden, and road.
349	·252	Houses, yard, and gardens.
350	12·804	Arable and roads.
351	·119	Dam.
352	12·644	Arable.
353	34·124	Arable, &c.
354	11·534	Arable, rough pasture, whins, &c.
355	6·431	Arable.
356	79·129	Rough pasture, moss, whins, &c,
357	428·388	Rough pasture, roads, arable, streams, &c.
358	·100	Garden.
359	77·125	Arable, marsh, &c.
360	·678	Houses, yards, and dam.
361	3·284	Arable, &c.
362	·137	Houses, yard, and garden.
363	1·667	Arable.
364	·419	Wood.
365	·190	Houses, yard, and gardens.
366	·126	Houses and garden.
	4446·290	

RECAPITULATION.

4417·735	Land.
26·087	Public roads.
2·468	Water.
4446·290	Total area of the Parish of Leslie, in the County of Aberdeen.

INDEX TO PLACES

IN THE

PARISH OF LESLIE.

COUNTY OF ABERDEEN.

Name of Place.	No. of Sheet.		Descriptive Remarks.
	6-inch scale.	25·344-inch scale.	
Auchmar - - -	XLIII.	15	A farmsteading.
Broomhillock - -	"	12	A farmsteading.
Blackhillocks - -	"	16	A few dwelling houses.
Bogs - - -	"	"	A farmsteading
Bridge of Leslie - -	XLIV.	13	A few dwelling houses.
Bogside - - -	LIII.	1	A crofter's residence.
Burnside - - -	"	"	A crofter's residence.
Charleston - -	XLIII.	15	A farmsteading.
Cot-town - - -	"	16	A farmsteading.
Courtieston - -	"	"	A farmsteading.
Chapelton - - -	"	13	A farmsteading.
Duncanstone - -	"	12	A village.
Duncanstone - - -	"	"	A farmsteading.
East Drumgowan - -	"	16	A farmsteading.
Holmsburnside - -	"	12	A few dwelling houses.
Hillhead of Leslie - -	XLIV.	9	A farmsteading.
Hillhead - - -	LII.	4	A crofter's residence.
Johnstone - -	XLIII.	16	A farmsteading.
Littlemill - - -	"	16	A farmsteading.
Loanend - -	XLIV.	13	A farmsteading, &c.
Mains of Duncanstone -	XLIII.	12	A farmsteading.
Moss-side - - -	"	"	A few dwelling houses.
Mill of Auchmar - -	"	15	A few dwelling houses, &c.
Millfield - - -	"	11	A farmsteading.
Mill of Leslie - -	"	16	A farmsteading, &c.
Mains of Leslie - -	XLIV.	13	A farmsteading.
New Leslie - - -	XLIII.	16	A village.
Newbigging - -	XLIV.	9	A farmsteading.
Old Leslie - - -	"	"	A farmsteading.
Rapplich - -	LII.	3	A crofter's residence.
Silverleys - - -	XLIII.	12	A farmsteading.
Sunnyside - -	XLIV.	13	A farmsteading.
Silverburn - - -	LII.	4	A crofter's residence.
Southbog - -	LIII.	1	A crofter's residence.
Toth-hill - - -	XLIII.	16	A crofter's residence.
Towleys - -	LIII.	1	A farmsteading.
Towhaugh - -	"	"	A crofter's residence.
Upper Bogs - - -	XLIII.	16	A farmsteading.
Wester Duncanstone -	"	12	A farmsteading.
West Drumgowan - -	"	16	A farmsteading.

LONDON:
Printed by George E. Eyre and William Spottiswoode,
Printers to the Queen's most Excellent Majesty.
For Her Majesty's Stationery Office.

15

ORDNANCE SURVEY OF SCOTLAND.

BOOK OF REFERENCE TO THE PLAN

OF THE

PARISH OF LETHNOT & NAVAR,

IN THE

COUNTY OF FORFAR,

CONTAINING 26326·607 ACRES.

COLONEL SIR HENRY JAMES, R.E., F.R.S., M.R.I.A., F.G.S., &c.,

SUPERINTENDENT OF THE SURVEY.

LONDON:
PRINTED BY GEORGE E. EYRE AND WILLIAM SPOTTISWOODE.
PRINTERS TO THE QUEEN'S MOST EXCELLENT MAJESTY.
FOR HER MAJESTY'S STATIONERY OFFICE.

1866.

Price One Shilling.

[7142—50—4/66.]

the
ately
al to

each

ok.

in-

4.

on-
ole
he

es

.F.
C.
W.
ef.
S.

he

ished in 6 Sheets c

EXPLANATORY REMARKS.

The scale of the Parish Plans is the 1-2500th of the actual length on the ground, and is equal to 25·344 inches to a mile, which is very approximately equal to one square inch to one acre, the square of 1·0018 inch being equal to one acre.

The length of each sheet is $1\frac{1}{2}$ miles, and the width 1 mile, the area of each sheet is therefore 960 acres.

Each enclosure has a reference number to the area which is given in this Book.

The Braces ($\int$) on the plans are to indicate that the spaces so braced are included under the same reference number.

The Altitudes in feet above the Mean Level of the Sea are written thus—31·4.

The Scale of the Plans of the County is 6 inches to a mile, and each sheet contains the same area as 16 sheets of the Parish Plans. There is therefore a double reference number to each sheet, as VI. 9., the Roman Numerals referring to the County Plans, the Arabic Figures to the Parish Plans.

The following are the characters employed on the Ordnance Plans on the Scales of 1–2500, and 6 inches to a mile :—

County Names	C	Hundreds or Wards	W
Parishes	P	Townships	T
Extra Parochial	E	Division of Townships	T

Antiquities ..... ROMAN / Druidical or Saxon / Norman or Subsequent

The descriptions of the boundaries are shown by the following initials :—

Centre of Stream	*C.S.*	Centre of Fence	*C.F.*
Centre of Road	*C.R.*	Top of Cop	*T.C.*
Side of Stream or Drain	*S.S.* or *S.D.*	Centre of Wall	*C.W.*
Root of Hedge	*R.H.*	Defaced	*Def.*
Face of Wall	*F.W.*	Track of Stream	*T.S.*

Undefined ..... *Und.*

Where a change occurs in the boundaries, the symbol [o—o] is used to show the part at which the change takes place.

N.B.—To convert Decimal Fractions of an Acre into Roods and Perches, multiply the decimal first by 4 and then by 40, preserving the same number of decimals in the product.

Examples—

	Acres.		Acres.
	633·357		527·013
	4		4
	1·428		·052
	40		40
A. R. P.	17·120	A. R. P.	2·080
633 1 17		527 0 2	

TABLE

FOR CONVERTING DECIMAL PARTS OF AN ACRE INTO ROODS AND PERCHES

Perch.	0 Rood.	1 Rood.	2 Roods.	3 Roods.	Perch.	0 Rood.	1 Rood.	2 Roods.	3 Roods.
0	·000	·250	·500	·750	21	·131	·381	·631	·881
1	·006	·256	·506	·756	22	.137	·387	·637	·887
2	·012	·262	·512	·762	23	·144	·394	·644	·894
3	·019	·269	·519	·769	24	·150	·400	·650	·900
4	·025	·275	·525	·775	25	·156	·406	·656	·906
5	·031	·281	·531	·781	26	·162	·412	·662	·912
6	·037	·287	·537	·787	27	·169	·419	·669	·919
7	·044	·294	·544	·794	28	·175	·425	·675	·925
8	·050	·300	·550	·800	29	·181	·431	·681	·931
9	·056	·306	·556	·806	30	·187	·437	·687	·937
10	·062	·312	·562	·812	31	·194	·444	·694	·944
11	·069	·319	·569	·819	32	·200	·450	·700	·950
12	·075	·325	·575	·825	33	·206	·456	·706	·956
13	·081	·331	·581	.831	34	·212	·462	·712	·962
14	·087	·337	·587	·837	35	·219	·469	·719	·969
15	·094	·344	·594	·844	36	·225	·475	·725	·975
16	·100	·350	·600	·850	37	·231	·481	·731	·981
17	·106	·356	·606	·856	38	·237	·487	·737	·987
18	·112	·362	·612	·862	39	·244	·494	·744	·994
19	.119	·369	·619	.869	40	·250	·500	·750	1·000
20	·125	·375	·625	.875					

PARISH OF LETHNOT & NAVAR,

IN THE

COUNTY OF FORFAR.

No. on Plan.	Area in Acres.	Remarks.
1	3·825	Arable.
2	9·574	Arable.
3	2·994	Arable, &c.
4	4·407	Arable, &c.
5	10·635	Arable, &c.
6	1·030	Homestead, &c. (Oldtown).
7	3·551	Arable.
8	·208	Rough pasture, &c.
9	·260	Rough pasture, &c.
10	·182	Dam.
11	·243	Wood.
12	1·318	Homestead, &c. (Bogton).
13	1·294	Rough pasture, &c.
13a	·404	Rough pasture, &c.
14	10·065	Arable.
15	19·762	Arable, &c.
16	14·468	Arable.
17	·354	House and garden.
18	7·433	Rough pasture.
19	10·463	Arable.
20	18·399	Arable, &c.
21	9·228	Arable, &c.
22	10·748	Arable.
23	4·760	Arable.
24	5·510	Arable, &c.
25	2·443	Arable.
26	10·920	Arable.
27	17·716	Arable, &c.
28	·162	House and garden.
29	10·449	Arable, &c.
30	15·345	Arable.
31	7·433	Rough pasture, &c.
32	15·223	Arable.
33	9·567	Arable, &c.
34	11·488	Arable, &c.
35	9·519	Arable.
36	10·890	Arable.
37	·295	Rough pasture.
38	·235	House, garden, &c.
39	·635	Occupation road.
40	3·671	Rough pasture, &c.
	277·106	*Carried forward.*

No. on Plan.	Area in Acres.	Remarks.
	277·106	*Brought forward.*
41	5·137	Arable.
42	·672	Arable.
43	6·759	Arable, &c.
44	12·151	Arable.
45	14·649	Arable, &c.
46	9·198	Arable, &c.
47	4·947	Arable, &c.
48	17·924	Arable, &c.
49	13·429	Arable, &c.
50	·859	Arable.
51	7·953	Arable, &c.
52	·234	Pasture.
53	·897	Rough pasture, &c.
54	·897	Arable.
55	·220	House, garden, &c.
56	·636	Wood.
57	11·191	Arable, &c.
58	·053	Rough pasture, &c.
59	16·202	Arable.
60	·161	Arable.
61	39·987	Arable.
62	·132	Dam.
63	1·230	Homestead, &c. (Tillydovie).
64	·083	Wood.
65	·132	House, garden, &c. (Dikehead).
66	11·714	Arable.
67	1·059	Rough pasture, &c.
68	3·925	Arable.
69	1·559	Rough pasture, &c.
70	5·985	Arable.
71	6·117	Arable.
72	13·785	Arable.
73	1·058	Rough pasture, &c.
74	·123	Dam.
75	1·614	Rough pasture, &c.
76	·224	Rough pasture.
77	·113	Dam.
78	4·610	Arable.
79	13·330	Arable, &c.
80	·353	Houses, gardens, &c. (Drumfuarhouse).
	508·403	*Carried forward.*

No. on Plan.	Area in Acres.	Remarks.
	508·408	*Brought forward.*
81	18·979	Arable, &c.
82	23·120	Arable, &c.
83	·234	Pasture.
84	2·198	Rough pasture, &c.
85	2·835	Rough pasture, &c.
86	·115	Arable.
87	·082	Pasture and ruin.
88	·062	Pasture.
89	·140	Dam.
90	·125	Wood.
91	·160	Rough pasture.
92	·429	Arable.
93	·053	Wood.
94	·629	Houses, garden, &c. (Mill of Lethnot).
95	·701	Arable.
96	5·611	Arable.
97	2·114	Public road.
98	1·207	Homestead, &c. (Townhead).
99	·035	Woods.
100	·402	Rough pasture, &c.
101	8·829	Arable.
102	2·098	Houses, gardens, &c. (Newbigging).
103	7·327	Arable, &c.
104	8·561	Arable, &c.
105	10·879	Arable.
106	74·279	Arable.
107	3·057	Rough pasture.
108	22·570	Arable, &c.
109	·357	Dam.
110	·427	Rough pasture.
111	21·749	Arable.
112	1·263	Houses, &c. } Wilton.
113	·420	Garden, &c. } Wilton.
114	·869	Arable.
115	9·687	Arable.
116	2·210	Rough pasture.
117	9·838	Arable, &c.
118	·059	Rough pasture, &c.
119	·152	Rough pasture, &c.
120	·030	Rough pasture, &c.
121	·319	Rough pasture.
122	·182	House and garden.
123	17·288	Arable.
124	·224	Rough pasture, &c.
125	36·993	Arable, &c.
126	9·868	Arable, &c.
	817·174	*Carried forward.*

No. on Plan.	Area in Acres.	Remarks.
	817·174	*Brought forward.*
127	·165	Rough pasture, &c.
128	·448	Arable.
129	4·973	Rough pasture, &c.
130	14·549	Arable, &c.
131	3·147	Arable.
132	·930	Arable.
133	15·379	Arable.
134	·703	Arable.
135	·748	Pasture.
136	37·284	Rough pasture, &c.
137	·020	Rough pasture (island).
138	9·762	Arable.
139	·376	Rough pasture, &c.
140	·157	Pasture.
141	·495	Homestead, &c. (Easthaughs).
142	13·904	Arable, &c.
143	·887	Rough pasture, &c.
144	1·235	Rough pasture, &c.
145	17·164	Arable.
146	6·471	Rough pasture, &c.
147	18·297	West Water (part of).
148	·440	Rough pasture, &c.
149	5·453	Arable, &c.
150	27·723	Pasture.
151	34·491	Arable, &c.
152	·626	Public road.
153	·903	Parish road.
154	·704	Public road.
155	·680	Rough pasture, &c.
156	·336	House, garden, &c.
157	·993	Wood.
158	12·146	Arable, &c.
159	·287	Wood.
160	·165	House, garden, &c.
161	·214	Dam.
162	·174	Rough pasture, &c.
163	6·456	Pasture, &c.
164	·971	Rough pasture, &c.
165	17·291	Arable.
166	·532	Rough pasture.
167	·307	House, garden, &c.
168	11·030	Arable.
169	11·727	Arable.
170	·149	Wood.
171	3·001	Arable, &c.
172	·288	Arable.
173	·193	Wood.
	1101·548	*Carried forward.*

No. on Plan.	Area in Acres.	Remarks.	No. on Plan.	Area in Acres.	Remarks.
	1101·548	*Brought forward.*		1412·904	*Brought forward.*
174	1·711	Homestead, &c. (Blairno).	219	2·230	Arable, &c.
			220	·108	Rough pasture, &c.
175	1·534	Rough pasture, &c.	221	2·016	Arable.
176	9·178	Arable, &c.	222	2·437	Arable.
177	·040	Rough pasture.	223	2·845	Arable.
178	·295	Rough pasture.	224	5·954	Arable.
179	11·673	Arable, &c.	225	5·921	Arable.
180	1·347	Houses, gardens, &c. (Lighttnie.)	226	4·755	Arable, &c.
			227	1·262	Houses, gardens, &c. (Balfield.)
181	·399	Homestead, &c. (Lighttnie.)			
182	1·430	Arable, &c.	228	·707	Houses, gardens, &c. (Balfield.)
183	6·444	Arable, &c.			
184	19·294	Arable, &c.	229	·538	Arable.
185	16·772	Arable, &c.	230	2·201	Arable.
186	1·311	Arable.	231	1·702	Arable.
187	·111	Houses and gardens (Corrie).	231a	1·467	Wood.
			232	8·660	Parish road.
188	·374	Rough pasture, &c.	233	12·400	Arable, &c.
189	8·549	Arable.	234	2·055	Arable.
190	·264	Rough pasture, &c.	235	1·386	Public road.
191	7·933	Public road.	236	30·730	Arable.
192	8·872	Arable, &c.	237	25·623	Arable.
193	29·206	Arable, &c.	238	16·418	West Water (part of).
194	11·350	Arable, &c.	239	·700	Houses, gardens, &c.
195	11·489	Arable, &c.	240	·204	Rough pasture, &c.
196	·268	Public road.	241	·503	Homestead, &c. (Bridgend.)
197	·578	Burial ground.			
198	·178	Rough pasture.	242	6·770	Arable, &c.
199	10·835	Arable, &c.	243	·140	House, garden, &c.
200	8·896	Arable.	244	2·075	Rough pasture, &c.
201	080	House, &c.	245	·322	Arable.
202	1·536	Rough pasture, &c.	246	3·602	Arable.
203	5·730	Rough pasture, &c.	247	1·021	Arable.
204	15·870	Arable, &c.	248	·152	Public road.
205	8·224	Pasture, &c.	249	·011	Wood.
206	·178	Dam.	250	·169	Pasture.
207	1·645	Homestead, &c. (Tillyarblet).	251	11·299	Arable.
			252	·280	Wood,
208	·107	Wood.	253	·705	Houses, &c.
209	26·121	Arable, &c.	254	1·380	Arable, &c.
210	12·164	Arable, &c.	255	·666	Houses, garden, &c.
211	·419	Rough pasture, &c.	256	1·173	Homestead, &c. (Clochie.)
212	18·601	Arable.			
213	·138	House and garden.	257	·535	Dam.
214	1·264	Rough pasture, &c.	258	·204	Yard.
215	12·108	Arable.	259	·142	Rough pasture, &c.
216	·340	House, garden, &c.	260	·358	Rough pasture, &c.
217	30·856	Arable, &c.	261	·202	Rough pasture, &c.
218	5·644	Rough pasture &c.	262	1·466	Arable.
	1412·904	*Carried forward.*		1578·398	*Carried forward.*

No. on Plan.	Area in Acres.	Remarks.	No. on Plan.	Area in Acres.	Remarks.
	1578·398	*Brought forward.*		1820·608	*Brought forward.*
263	29·400	Arable.	307	·019	Meadow.
264	5·910	Pasture.	308	·694	Rough pasture, &c.
265	·237	Public road.	309	2·448	Arable, &c.
266	3·138	Arable.	310	17·362	Arable, &c.
267	1·560	Rough pasture, &c.	311	·954	Arable, &c.
268	11·533	Arable.	312	·135	Pasture, &c.
269	1·930	Rough pasture, &c.	313	21·060	Arable.
270	2·084	Arable.	314	1·568	Rough pasture, &c.
271	·377	Homestead, &c. (Drumcairn).	315	11·889	Arable.
			316	·364	Rough pasture.
272	·560	Houses, garden, &c.	317	·655	Rough pasture, &c.
273	·151	Garden.	318	24·689	Arable.
274	·107	Dam.	319	·842	Rough pasture, &c.
275	·835	Arable.	320	31·823	Rough pasture, &c.
276	·440	Rough pasture, &c.	321	2·448	Rough pasture, &c.
277	·073	Rough pasture, &c.	322	·133	Pasture.
278	·141	Public road.	323	·093	Pasture.
279	·019	Wood.	324	43·183	Arable.
280	·069	Wood.	325	18·681	Rough pasture, &c.
281	1·300	Arable.	326	26·720	Arable, &c.
282	·423	Church and burial ground.	327	8·171	Arable.
			328	3·734	Rough pasture, &c.
283	·999	Houses, garden, &c.	329	·086	Rough pasture.
284	6·282	Arable.	330	13·064	Arable, &c.
285	18·740	Arable.	331	17·595	Arable, &c.
286	1·486	Parish road.	332	18·262	Arable, &c.
287	17·938	Arable.	333	16·137	Arable, &c.
288	1·357	Rough pasture, &c. (island).	334	·914	Rough pasture, &c.
			335	·337	Rough pasture, &c.
289	2·102	Arable.	336	18·467	Arable.
290	·155	Shingle.	337	1·059	Rough pasture, &c.
291	1·977	Rough pasture, &c.	338	19·608	Arable, &c.
292	·089	Shingle.	339	·765	Rough pasture, &c.
293	13·028	Rough pasture, &c.	340	·167	Rough pasture, &c.
294	11·173	Arable.	341	.148	Rough pasture, &c.
295	13·893	Arable.	342	1·280	Arable.
296	11·894	Arable.	343	11·615	Arable, &c.
297	3·491	Rough pasture, &c.	344	38·733	Arable.
298	1·652	Rough pasture, &c.	345	7·874	Rough pasture, &c.
299	2·419	Arable.	346	9·138	Pasture, &c.
300	·341	Rough pasture, &c. (island).	347	·246	Occupation road.
			348	·649	Pasture.
301	14·179	Arable.	349	·397	Rough pasture.
302	13·919	Arable.	350	1·429	Homestead, &c. (Tillybirnie).
303	13·848	Arable.			
304	14·502	Arable.	351	·315	Arable.
305	13·728	Arable.	352	35·013	Pasture, &c.
306	2·731	Rough pasture, &c.	353	2·425	Meadow.
	1820·608	*Carried forward.*		2253·996	*Carried forward.*

No. on Plan.	Area in Acres.	Remarks.
	2253·996	*Brought forward.*
354	1·462	Meadow.
355	1·318	Marsh.
356	·146	Meadow.
357	·362	Marsh.
358	1·685	Meadow.
	2258·969	

RECAPITULATION.

Area in Acres.	Remarks.
2197·563	Land.
24·610	Public roads.
36·796	Water.
2258·969	Area of the numbered part of the Parish.
24067·638	Area of the unnumbered part of the Parish.
26326·607	Total area of the Parish.

RECAPITULATION FOR THE PARISH.

26265·201	Land.
24·610	Public roads.
36·796	Water.
26326·607	Total area of the Parish of Lethnot and Navar, in the County of Forfar.
417·742	Rough heathy pasture.
417·742	Area of land common to the Parishes of Lethnot and Navar and Menmuir, in the County of Forfar.

INDEX TO PLACES

IN THE

PARISH OF LETHNOT AND NAVAR.

COUNTY OF FORFAR.

Name of Place.	No. of Sheet.		Descriptive Remarks.
	6-inch scale.	25·344-inch scale.	
Ashurie	XIII.		A farmhouse, &c.
Burn of Doune	XII.		
Boggieshallo	,,		An old farmhouse, &c.
Blackhaugh	XVIII.		A dwelling house.
Braco	XIX.		A farmsteading.
Bogton	,,	7	An old farmsteading.
Blairno	,,	10	A farmsteading.
Bridgend	,,	11	Dwelling houses.
Balfield	,,	,,	A small hamlet.
Craigendowie	,,		A farmsteading.
Clochie	,,	,,	A farmsteading.
Dikehead	,,		Dwelling houses.
Drumfuarhouse	,,	7	A dwelling house.
Drumcairn	,,	11	A farmsteading.
Easthaugh	,,		A cottage.
Easthaughs	,,	8	A cothouse.
Finnoch	,,		A farmhouse, &c.
Garlet Burn	,,		A farmhouse, &c.
Lightnie	,,	10	A farmsteading.
Millhillock	,,		A dwelling house.
Nathro	,,		A farmsteading.
Nathro Lodge	,,		A shooting lodge.
Newbigging	,,	7	A farmsteading.
Oldtown	,,	,,	A farmsteading.
Redfaulds	,,		A cothouse.
Stonyford	XIII.		A dwelling house.
Tillybuckle Hillock	,,		
Tillybardine	,,		A farmhouse, &c.
Townhead	XIX.	7	A farmsteading.
Tillydovie	,,	,,	A farmsteading.
Tillyarblet	,,	14	A farmsteading.
Tillybirnie	,,	,,	A farmsteading.
Whorleston	XII.		A farmhouse, &c.
Waterhead	XVIII.		A farmsteading.
Westside	XIX.		A farmsteading.
Wilton	,,	8	A farmsteading.

LONDON:
Printed by George E. Eyre and William Spottiswoode,
Printers to the Queen's most Excellent Majesty.
For Her Majesty's Stationery Office.

16.

ORDNANCE SURVEY OF SCOTLAND.

BOOK OF REFERENCE TO THE PLAN

OF THE

PARISH OF LIFF & BENVIE,

IN THE

COUNTY OF FORFAR,

CONTAINING 8049·404 ACRES.

COLONEL HENRY JAMES, R.E., F.R.S., F.G.S.,
SUPERINTENDENT OF THE ORDNANCE SURVEY.

PRINTED AT THE ORDNANCE SURVEY OFFICE, SOUTHAMPTON.

1860.

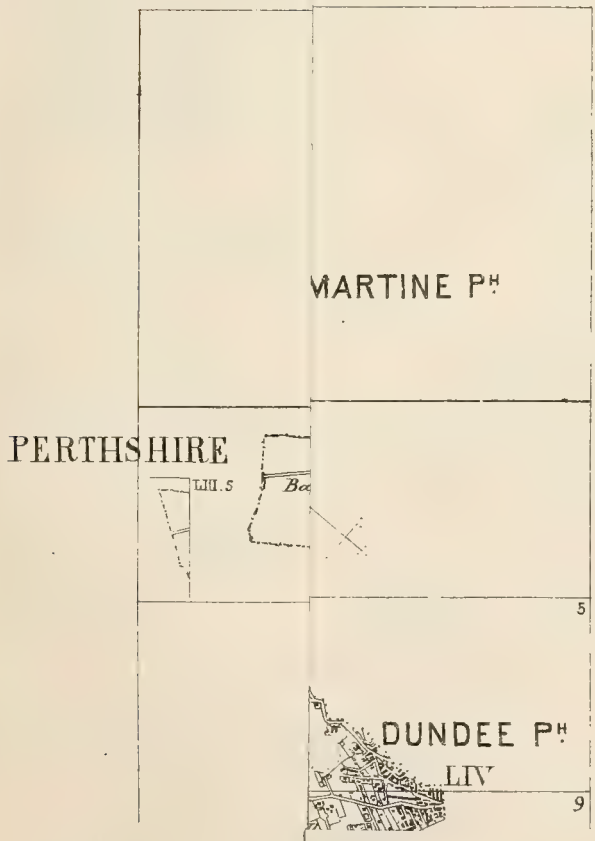

ı on
ap-
inch

a of

this

. are

us—

sheet
efore
erals

ı the

. W

. T

T

ɔn

uent

:—

C. F.
T. C.
. W.
Def.
T. S.

shew

EXPLANATORY REMARKS.

The Scale of the Parish Plans is the 1-2500th of the actual length on the ground, and is equal to 25·344 inches to a mile, which is very approximately equal to one square inch to one acre, the square of 1·0018 inch being equal to one acre.

The length of each sheet is 1½ miles, and the width 1 mile, the area of each sheet is therefore 960 acres.

Each enclosure has a reference number to the area which is given in this Book.

The Braces (*f*) on the plans are to indicate that the spaces so braced are included under the same reference number.

The Altitudes in feet above the Mean Level of the Sea are written thus—31·4.

The Scale of the Plans of the County is 6 inches to a mile, and each sheet contains the same area as 16 sheets of the Parish Plans. There is therefore a double reference number to each sheet, as VI. 9., the Roman Numerals referring to the County Plans, the Arabic Figures to the Parish Plans.

The following are the characters employed on the Ordnance Plans on the Scales of 1-2500, and 6 inches to a mile:—

County Names	C	Hundreds or Wards	W
Parishes	P	Townships	*T*
Extra Parochial	E	Division of Townships	*T*

Antiquities ..... ROMAN / Druidical or Saxon / Norman or Subsequent

The descriptions of the boundaries are shewn by the following initials:—

Centre of Stream	*C. S.*	Centre of Fence	*C. F.*
Centre of Road	*C. R.*	Top of Cop	*T. C.*
Side of Stream or Drain	*S. S.* or *S. D.*	Centre of Wall	*C. W.*
Root of Hedge	*R. H.*	Defaced	*Def.*
Face of Wall	*F. W.*	Track of Stream	*T. S.*

Undefined ..... *Und.*

Where a change occurs in the boundaries, the symbol [o—o] is used to shew the part at which the change takes place.

TABLE

FOR CONVERTING DECIMAL PARTS OF AN ACRE INTO ROODS AND PERCHES.

Perches.	0 Rood.	1 Rood.	2 Roods.	3 Roods.
0	0·000	0·250	0·500	0·750
1	0·006	0·256	0·506	0·756
2	0·012	0·262	0·512	0·762
3	0·019	0·269	0·519	0·769
4	0·025	0·275	0·525	0·775
5	0·031	0·281	0·531	0·781
6	0·037	0·287	0·537	0·787
7	0·044	0·294	0·544	0·794
8	0·050	0·300	0·550	0·800
9	0·056	0·306	0·556	0·806
10	0·062	0·312	0·562	0·812
11	0·069	0·319	0·569	0·819
12	0·075	0·325	0·575	0·825
13	0·081	0·331	0·581	0·831
14	0·087	0·337	0·587	0·837
15	0·094	0·344	0·594	0·844
16	0·100	0·350	0·600	0·850
17	0·106	0·356	0·606	0·856
18	0·112	0·362	0·612	0·862
19	0·119	0·369	0·619	0·869
20	0·125	0·375	0·625	0·875
21	0·131	0·381	0·631	0·881
22	0·137	0·387	0·637	0·887
23	0·144	0·394	0·644	0·894
24	0·150	0·400	0·650	0·900
25	0·156	0·406	0·656	0·906
26	0·162	0·412	0·662	0·912
27	0·169	0·419	0·669	0·919
28	0·175	0·425	0·675	0·925
29	0·181	0·431	0·681	0·931
30	0·187	0·437	0·687	0·937
31	0·194	0·444	0·694	0·944
32	0·200	0·450	0·700	0·950
33	0·206	0·456	0·706	0·956
34	0·212	0·462	0·712	0·962
35	0·219	0·469	0·719	0·969
36	0·225	0·475	0·725	0·975
37	0·231	0·481	0·731	0·981
38	0·237	0·487	0·737	0·987
39	0·244	0·494	0·744	0·994
40	0·250	0·500	0·750	1·000

N.B.—To convert Decimal Fractions of an Acre into Roods and Perches, multiply the decimal first by 4 and then by 40, preserving the same number of decimals in the product.

Example 1.

			633·357	Acres.
			4	
			1·428	
A.	R.	P.	40	
633	1	17	17·120	

Example 2.

			527·013	Acres.
			4	
			·052	
A.	R.	P.	40	
527	0	2..... ...	2·080	

PARISH OF LIFF AND BENVIE,

IN THE

COUNTY OF FORFAR.

No. of Sheet.	No. on Plan.	Area in Acres.	Description.
XLIX. 11.	1	·570	Dighty Water (part of).
,,	2	14·600	Arable.
,,	3	18·388	Arable.
XLIX. 14.	4	6·515	Arable.
,,	5	5·947	Arable.
,,	6	4·424	Arable & road.
,,	7	3·714	Arable.
,,	8	·628	Houses, gardens, waste, & road.
,,	9	6·561	Arable.
,,	10	2·406	Arable & road.
,,	11	6·465	Arable.
,,	12	5·547	Arable.
,,	13	·809	Houses, garden, road, & waste.
,,	14	13·575	Arable.
,,	15	15·247	Arable.
,,	16	7·533	Arable.
,,	17	13·485	Arable.
,,	18	·197	Houses, garden, & waste.
,,	19	·121	House, garden, & waste.
,,	20	9·778	Arable.
,,	21	19·678	Arable.
,,	22	·173	House, garden, & road.
,,	23	·261	House, garden, arable, & waste.
,,	24	20·728	Arable.
,,	25	·116	House, garden, & waste.
,,	26	11·848	Arable.
,,	27	29·072	Arable.
,,	28	2·007	Private road.
,,	29	28·978	Arable.
,,	30	33·375	Arable.
,,	31	27·136	Arable.
,,	32	5·945	Arable.
,,	33	·660	Private road.
,,	33a	1·605	Houses, gardens, yards, arable, &c.
,,	34	9·968	Arable.
XLIX. 15.	35	45·924	Arable, stream, & roads.
,,	36	·200	Houses, garden, road, & waste.
,,	37	3·200	Trust road.
,,	38	17·948	Arable.
,,	39	·213	Houses, gardens, & waste.
		395·545	*Carried forward.*

No. of Sheet.	No. on Plan.	Area in Acres.	Description.
		395·545	*Brought forward.*
XLIX. 15.	40	·262	House, gardens, & waste.
,,	41	·367	Houses, gardens, & waste.
,,	42	1·394	Arable & road.
,,	43	1·916	Arable & road.
,,	44	·057	House & waste.
,,	45	·157	House, garden, road, & waste.
,,	46	2·107	Arable & road.
,,	47	4·204	Arable & road.
,,	48	1·202	Arable & road.
,,	49	·270	Houses, garden, arable, & waste.
,,	50	7·970	Arable.
,,	51	34·861	Arable & stream.
,,	52	·197	House, garden, road, & waste.
,,	53	·307	Houses, garden, road, & waste.
,,	54	·202	Houses, garden, & waste.
,,	55	·267	House, garden, road, & waste.
,,	56	1·540	Arable & road.
,,	57	·153	House, garden, & waste.
,,	58	1·307	Arable & road.
,,	59	·298	Houses, garden, road, & waste.
,,	60	5·716	Arable & road.
,,	61	5·075	Arable & road.
,,	62	1·386	Arable.
,,	63	3·029	Arable.
,,	64	1·027	Private road.
,,	65	7·369	Arable.
,,	66	·161	House, arable, & road.
,,	67	·237	House & arable.
,,	68	·591	Arable.
,,	69	·584	Houses, garden, wood, & waste.
,,	70	5·092	Arable.
,,	71	·831	Houses, gardens, & waste.
,,	72	·925	Houses, gardens, & waste.
,,	73	·202	House, gardens, & waste.
,,	74	·146	Houses, garden, & waste.
,,	75	·578	Arable & footpath.
,,	76	·185	Houses, garden, arable, & waste.
,,	77	·441	Arable.
,,	78	145·332	Backmuir Wood.
,,	79	29·703	Arable.
,,	80	16·178	Arable.
,,	81	·292	Private road.
,,	82	4·196	Statute labour road.
,,	83	1·557	Arable & footpath.
,,	84	2·193	Houses, gardens, arable, road, &c.
,,	85	·142	Houses & garden.
,,	86	11·086	Arable.
,,	87	7·168	Arable.
,,	88	7·390	Arable.
,,	89	8·817	Arable.
		722·212	*Carried forward.*

No. of Sheet.	No. on Plan.	Area in Acres.	Description.
		722·212	*Brought forward.*
XLIX. 15.	90	·230	Houses, garden, & waste.
,,	91	7·153	Arable.
,,	92	1·842	Houses & quarry.
,,	93	4·654	Broom & furze.
,,	94	7·416	Arable.
,,	95	14·181	Arable.
,,	96	7·853	Arable.
,,	97	29·233	Arable & stream.
,,	98	1·149	Houses, garden, arable, road, &c.
,,	99	4·780	Arable.
,,	100	·231	House, garden, & waste.
,,	101	19·824	Arable & road.
,,	102	2·915	Statute labour road.
,,	103	20·830	Arable.
,,	104	·300	Houses, garden, road, wood, &c.
,,	105	8·993	Arable.
,,	106	15·719	Wood, road, & footpath.
,,	107	10·219	Arable.
,,	108	10·323	Arable.
,,	109	7·312	Arable.
,,	110	1·003	Houses, gardens, & waste.
,,	111	·334	House, garden, & waste.
,,	112	·678	Arable.
,,	113	2·345	Arable.
,,	114	6·535	Arable.
,,	115	6·209	Arable.
,,	116	5·631	Arable.
,,	117	·118	House, garden, & waste.
,,	118	21·506	Arable.
,,	119	5·837	Wood.
,,	120	16·102	Arable.
,,	121	17·208	Arable.
,,	122	·308	House, garden, & road.
,,	123	10·075	Arable.
,,	124	1·859	Public road.
,,	125	·307	Quarry & furze.
,,	126	12·439	Arable.
,,	127	13·117	Arable.
,,	128	·804	Road & furze.
,,	129	11·354	Arable.
,,	130	2·813	Wood.
,,	131	6·962	Arable.
,,	132	2·494	Arable.
,,	133	1·230	Arable.
,,	134	·117	House, garden, & waste.
,,	135	·262	House, garden, road, & waste.
,,	136	·950	Arable.
,,	137	1·457	Arable.
,,	138	·663	House, gardens, & waste.
,,	139	·878	House, gardens, & arable.
		1048·964	*Carried forward.*

No. of Sheet.	No. on Plan.	Area in Acres.	Description.
		1048·964	*Brought forward.*
XLIX. 15.	140	1·157	Broom.
,,	141	2·368	Public road.
,,	142	4·563	Arable.
,,	143	·477	Houses, gardens, arable, road, &c.
,,	144	1·176	Public road.
,,	145	1·061	Arable.
,,	146	·155	Houses, road, wood, & waste.
,,	147	·949	Arable.
,,	148	·508	Houses, gardens, & waste.
,,	149	1·026	Arable.
,,	150	·249	House & garden.
,,	151	·467	Houses, yard, arable & waste.
,,	152	·247	Houses & garden.
,,	153	1·478	Arable.
,,	154	·465	House & garden.
,,	155	·529	Houses, gardens, road, & waste.
,,	156	·726	House, garden, arable, & waste.
,,	157	·458	Houses & garden.
,,	158	·246	House, garden, & waste.
,,	159	1·492	Arable.
,,	160	·476	Houses, gardens, road, & waste.
,,	161	·169	House, garden, wood, & waste.
,,	162	18·478	Arable, house, & road.
,,	163	2·335	Plantation.
,,	164	18·583	Arable.
,,	165	1·151	Wood & road.
,,	166	4·410	Arable.
,,	167	1·218	Nursery.
,,	168	1·216	Houses, gardens, road, arable, &c.
,,	169	1·988	Arable & wood.
,,	170	2·688	Arable.
,,	171	8·428	Plantation.
,,	172	46·575	Browhead Wood.
,,	173	4·165	Statute labour road.
,,	174	12·885	Wood.
,,	175	1·354	Wood.
,,	176	1·515	Nursery.
,,	177	5·404	Arable & pond.
,,	178	1·112	Wood.
,,	179	18·837	Trust road.
,,	180	69·083	Wood & roads.
XLIX. 16.	181	8·638	Wood.
,,	182	59·257	Wood & roads.
,,	183	28·771	Wood & roads.
,,	184	27·960	Wood & roads.
,,	185	15·055	Arable.
,,	186	8·636	Wood & road.
,,	187	1·252	House, wood, & road.
,,	188	5·365	Arable.
,,	189	·344	Pond & island.
		1446·109	*Carried forward.*

No. of Sheet.	No. on Plan.	Area in Acres.	Description.
		1446·109	*Brought forward.*
XLIX. 16.	190	2·060	Wood & road.
,,	191	3·958	Ornamental ground.
,,	192	1·680	Wood.
,,	193	·536	Pond & island.
,,	194	·343	Pond.
,,	195	38·930	Blackwood.
,,	196	15·291	Wood & road.
,,	197	·193	Pond.
,,	198	·191	Pond.
,,	199	11·486	Arable & stream.
,,	200	15·685	Wood & road.
LIII. 1.	201	·534	Embankment & stream.
,,	202	1·856	Arable.
,,	203	17·007	Arable.
,,	204	11·356	Arable.
,,	205	12·288	Arable.
,,	206	15·197	Arable.
,,	207	14·984	Arable.
,,	208	2·051	Public road.
,,	209	16·550	Arable.
,,	210	3·017	Arable.
,,	211	2·883	Arable.
,,	212	2·606	Arable.
,,	213	·695	House, garden, & waste.
,,	214	·074	House & ruin.
,,	215	5·313	Arable, quarry, pond, & footpath.
,,	216	14·842	Arable.
,,	217	19·108	Arable.
,,	218	19·143	Arable.
,,	219	1·311	Private road.
,,	220	1·332	Ornamental ground.
,,	221	·260	Pond.
,,	222	3·141	Houses, garden, yard, &c.
,,	223	16·026	Arable, furze, & stream.
,,	224	19·538	Arable & quarry.
,,	225	13·095	Arable.
,,	226	1·896	Arable.
,,	227	·712	Houses, gardens, & waste.
,,	228	20·336	Arable, road, & stream.
,,	229	17·040	Arable & road.
,,	230	16·123	Arable.
,,	231	18·963	Arable, road, & stream.
,,	232	1·249	Garden & embankment.
LIII. 2.	233	3·649	Wood, embankment, stream, &c.
,,	234	22·306	Arable & road.
,,	235	·233	Wood.
,,	236	1·949	Garden.
,,	237	4·150	Garden.
,,	238	1·048	Wood & footpath.
,,	239	2·272	Ornamental ground.
		1862·585	*Carried forward.*

No. of Sheet.	No. on Plan.	Area in Acres.	Description.
		1862·585	*Brought forward.*
LIII. 2.	240	·501	Private road.
,,	241	11·058	Ornamental ground.
,,	242	1·068	Houses, garden, arable, wood, &c.
,,	243	1·468	Houses, wood, & road.
,,	244	1·253	House, road, & ornamental ground.
,,	245	1·152	Ornamental ground.
,,	246	3·424	Wood, embankment, stream, &c.
,,	247	2·908	Houses, garden, stream, &c.
,,	248	10·247	Ornamental ground.
,,	249	3·197	Wood & road.
,,	250	·289	Garden, road, & houses.
,,	251	15·024	Arable.
,,	252	·159	House & garden.
,,	253	1·216	Arable.
,,	254	·243	Houses, garden, & waste.
,,	255	2·326	Houses, garden, & enclosures.
,,	256	·618	Statute labour road.
,,	257	·721	Arable.
,,	258	30·645	Arable.
,,	259	·180	House, garden, & waste.
,,	260	·567	Houses, garden, & waste.
,,	261	6·773	Arable.
,,	262	·262	Houses, garden, & waste.
,,	263	3·853	Arable.
,,	264	1·345	Houses, garden, &c.
,,	265	·083	House, garden, & waste.
,,	266	·160	Statute labour road.
,,	267	·822	Houses, garden, road, & waste.
,,	268	·895	Church, graveyard, &c.
,,	269	1·232	Houses, gardens, arable, &c.
,,	270	1·899	Arable.
,,	271	·889	Wood.
,,	272	·721	Wood.
,,	273	1·085	House, garden, &c.
,,	274	30·200	Wood, road, stream, &c.
,,	275	6·167	Wood, embankment, & stream.
,,	276	18·252	Wood & road.
,,	277	44·737	Arable.
,,	278	40·555	Arable & stream.
,,	279	17·314	Arable.
,,	280	·976	Private road.
,,	281	25·534	Arable.
,,	282	·332	Private road.
,,	283	7·267	Arable.
,,	284	4·464	Houses, garden, yard, arable, &c.
LIII. 3.	285	15·481	Arable.
,,	286	15·404	Arable.
,,	287	·142	Arable & road.
,,	288	3·551	Arable & footpath.
,,	289	32·949	Arable.
		2234·193	*Carried forward.*

No. of Sheet.	No. on Plan.	Area in Acres.	Description.
		2234·193	*Brought forward.*
LIII. 3.	290	22·200	Arable & wood.
,,	291	·330	Wood.
,,	292	·415	Private road.
,,	293	·453	House, garden, yard, & waste.
,,	294	13·944	Arable.
,,	295	11·606	Arable.
,,	296	6·584	Arable.
,,	297	·312	House, garden, & waste.
,,	298	11·077	Arable.
,,	299	·915	Statute labour road.
,,	300	11·068	Arable.
,,	301	·934	Houses, gardens, yards, &c.
,,	302	11·048	Arable.
,,	303	11·594	Arable.
,,	304	4·112	Statute labour road.
,,	305	23·930	Arable.
,,	306	10·730	Arable.
,,	307	1·058	Houses, gardens, arable, road, &c.
,,	308	·019	House.
,,	309	8·032	Wood & stream.
,,	310	·834	Wood.
,,	311	45·313	Arable, road, & stream.
,,	312	·133	Avenue.
,,	313	·309	Pond.
,,	314	·166	Houses, wood, & stream.
,,	315	2·523	Wood & stream.
,,	316	2·991	Wood, road, & footpaths.
,,	317	·768	Houses, yard, road, & waste.
,,	318	6·651	Ornamental ground.
,,	319	8·584	Ornamental ground.
,,	320	15·366	Arable & stream.
,,	321	5·061	Garden & wood.
,,	322	·806	House & wood.
,,	323	3·748	Statute labour road.
,,	324	·117	House, garden, & waste.
,,	325	42·136	Arable & road.
,,	326	33·376	Arable.
,,	327	35·570	Arable & road.
,,	328	1·539	Houses, garden, yard, arable, &c.
,,	329	13·495	Arable & stream.
,,	330	17·970	Arable.
,,	331	·871	Private road.
,,	332	17·546	Arable.
,,	333	17·673	Arable.
,,	334	20·146	Arable.
,,	335	28·656	Arable.
,,	336	18·908	Arable.
,,	337	·183	House & garden.
,,	338	25·370	Arable & stream.
,,	339	24·942	Arable, houses, & stream.
		2776·305	*Carried forward.*

No. of Sheet.	No. on Plan.	Area in Acres.	Description.
		2776·305	*Brought forward.*
LIII. 3.	340	66·914	Arable, road, & wood.
,,	341	·416	Houses, gardens, road, & waste.
,,	342	24·264	Arable.
,,	343	1·715	Houses, gardens, yard, road, &c.
,,	344	·203	Pond.
,,	345	24·680	Arable.
,,	346	·071	House, garden, & waste.
,,	347	28·920	Arable.
,,	348	3·454	Statute labour road.
,,	349	·215	House & ornamental ground.
,,	350	·048	House & waste.
,,	351	·639	House & arable.
,,	352	·199	House, garden, arable, & waste.
,,	353	35·136	Ornamental ground.
,,	354	·712	Ornamental ground.
,,	355	7·557	Ornamental ground.
,,	356	·798	Houses, yard, road, & waste.
,,	357	·462	House, arable, pond, & waste.
,,	358	·749	Houses, yard, & waste.
,,	359	6·208	Houses, wood, & roads.
,,	360	1·378	Camperdown House.
,,	361	7·062	Ornamental ground.
,,	362	11·224	Ornamental ground & house.
,,	363	6·745	Ornamental ground.
,,	364	·466	Wood.
,,	365	6·434	Ornamental ground.
,,	366	14·445	Wood, roads, streams, & houses.
,,	367	33·482	Arable.
,,	368	14·620	Arable & stream.
,,	369	·396	Wood.
,,	370	11·724	Ornamental ground.
,,	371	·310	Wood.
,,	372	2·449	Gardens & houses.
,,	373	4·287	Ornamental ground.
,,	374	6·347	Wood & road.
,,	375	2·253	Houses, gardens, road, & waste.
,,	376	16·622	Wood & roads.
,,	377	·763	Garden.
,,	378	9·486	Ornamental ground.
,,	379	·222	Wood.
,,	380	1·169	Wood, roads, & streams.
,,	381	13·778	Arable.
,,	382	·300	Private road.
LIII. 4.	383	·612	Houses, arable, & road.
,,	384	16·210	Wood & roads.
,,	385	1·443	House, yard, road, wood, &c.
,,	386	2·683	Ornamental ground.
,,	387	·148	Pond.
,,	388	16·310	Deer park.
	389	·539	Avenue.
		3183·572	*Carried forward.*

No. of Sheet.	No. on Plan.	Area in Acres.	Description.
		3183·572	*Brought forward.*
LIII. 4.	390	12·734	Ornamental ground.
,,	391	19·454	Ornamental ground.
,,	392	·569	Wood.
,,	393	·949	Avenue.
,,	394	·627	Wood.
,,	395	·548	Wood.
,,	396	32·959	Ornamental ground.
,,	397	1·998	Wood & road.
,,	398	·263	Houses, garden, & waste.
,,	399	·393	Private road.
,,	400	17·352	Arable.
,,	401	·472	Wood.
,,	402	12·433	Arable.
,,	403	·155	House, garden, & waste.
,,	404	15·850	Arable.
,,	405	5·086	Statute labour road.
,,	406	·366	Private road.
,,	407	·629	Plantation.
,,	408	16·421	Ornamental ground.
,,	409	5·298	Wood & road.
,,	410	18·500	Ornamental ground.
,,	411	43·873	Houses, wood, & road.
,,	412	9·172	Wood & roads.
,,	413	·097	Arable.
,,	414	8·056	Arable & road.
,,	415	11·402	Arable.
,,	416	·196	Private road.
,,	417	7·545	Arable.
,,	418	13·912	Wood & road.
,,	419	1·184	Houses, gardens, arable, & waste.
,,	420	6·967	Arable.
,,	421	33·878	Wood & roads.
,,	422	18·582	Arable.
,,	423	·649	Road & furze.
,,	424	19·051	Arable & stream.
,,	425	·414	Private road.
,,	426	11·800	Arable.
,,	427	37·544	Arable & wood.
,,	428	1·461	Wood & quarry.
,,	429	·576	Nursery.
,,	430	48·837	Arable.
,,	431	39·654	Arable & road.
,,	432	·214	Houses, garden, & waste.
,,	433	15·634	Arable.
,,	434	·820	Buttersloan.
,,	435	6·511	Arable.
,,	436	1·881	Houses, gardens, road, & waste.
,,	437	·634	Pond.
,,	438	1·750	Houses, gardens, road, & waste.
,,	439	1·308	Pond.
		3690·230	*Carried forward.*

No. of Sheet.	No. on Plan.	Area in Acres.	Description.
		3690·230	*Brought forward.*
LIII. 4.	440	1·556	Quarry & road.
,,	441	·042	House & waste.
,,	442	·447	Houses, arable, road, & waste.
,,	443	2·330	Camperdown quarry.
,,	444	2·280	Houses, garden, road, &c.
,,	445	2·593	Houses, road, yard, arable, &c.
,,	446	·276	Pond.
,,	447	1·406	Wood.
,,	448	·253	House, garden, & waste.
,,	449	·154	House & wood.
,,	450	·414	Private road.
,,	451	25·627	Arable.
,,	452	9·760	Arable.
,,	453	18·939	Arable & stream.
,,	454	18·474	Arable & stream.
,,	455	·407	Private road.
,,	456	·785	House, gardens, road, & waste.
,,	457	15·676	Arable.
,,	458	28·158	Wood & roads.
,,	459	16·458	Arable.
,,	460	20·280	Arable.
,,	461	·234	Houses, garden, & waste.
,,	462	21·901	Arable.
,,	463	45·298	Arable & embankment.
,,	464	1·402	Private road.
,,	465	18·060	Arable.
,,	466	19·404	Arable.
,,	467	2·221	Statute labour road.
,,	468	11·770	Arable.
,,	469	14·064	Arable.
,,	470	13·127	Wood.
,,	471	·176	House & garden.
,,	472	10·974	Arable.
,,	473	22·827	Arable.
,,	474	1·686	Arable & footpath.
,,	475	1·251	Houses, garden, arable, & waste.
,,	476	2·973	Houses, garden, wood, arable, &c.
,,	477	4·106	Arable.
,,	478	2·063	Arable & road.
,,	479	1·628	Arable & road.
,,	480	1·983	Arable & road.
,,	481	23·508	Arable.
,,	482	2·574	Arable, footpath, & road.
,,	483	2·838	House, garden, & road.
,,	484	·543	Private road.
,,	485	10·053	Arable & wood.
LIV. 1.	486	·451	Wood.
,,	487	·350	House & garden.
LIII. 6.	488	29·700	Arable.
,,	489	·178	Garden & stream.
		4123·888	*Carried forward.*

No. of Sheet.	No. on Plan.	Area in Acres.	Description.
		4123·888	*Brought forward.*
LIII. 6.	490	1·042	Wood.
,,	491	·451	Private road.
,,	492	·555	House, garden, & waste.
,,	493	·662	Houses, garden, & waste.
,,	494	29·478	Arable.
,,	495	27·099	Arable.
,,	496	33·212	Arable.
,,	497	1·613	Houses, garden, yard, arable, &c.
,,	498	1·840	Statute labour road.
,,	499	·247	Mill dam.
,,	500	9·440	Arable.
,,	501	17·420	Arable.
,,	502	·550	Wood & stream.
,,	503	33·167	Arable & stream.
,,	504	32·961	Arable & streams.
,,	505	36·986	Arable & stream.
,,	506	5·877	Arable.
,,	507	8·442	Arable.
,,	508	4·396	Arable & stream.
,,	509	·639	Mill dam.
,,	510	1·641	Arable & stream.
,,	511	6·246	Arable & stream.
,,	512	2·059	Houses, yard, arable, road, &c.
,,	513	1·329	Arable & streams.
,,	514	5·185	Houses, gardens, & waste.
,,	515	28·095	Arable.
,,	516	1·591	Statute labour road.
,,	517	1·159	Houses, gardens, graveyard, &c.
,,	518	·874	Arable & stream.
,,	519	·497	House, garden, & waste.
,,	520	17·823	Arable & stream.
,,	521	11·577	Arable.
,,	522	4·578	Private road.
,,	523	·210	House, garden, stream, & waste.
,,	524	60·833	Arable.
,,	525	31·385	Arable & stream.
,,	526	4·341	Arable & stream.
LIII. 7.	527	70·308	Arable.
,,	528	1·376	Statute labour road.
,,	529	82·673	Arable & stream.
,,	530	2·854	Arable & stream.
,,	531	11·744	Wood & stream.
,,	532	2·988	Wood & stream.
,,	533	·193	Houses, garden, & waste.
,,	534	6·602	Arable & stream.
,,	535	·163	Houses, garden, & waste.
,,	536	·842	Houses, gardens, road, & waste.
,,	537	1·882	Wood.
,,	538	5·605	Arable.
,,	539	·516	Mill dam.
		4737·134	*Carried forward.*

No. of Sheet.	No. on Plan.	Area in Acres.	Description.
		4737·134	*Brought forward.*
LIII. 7.	540	·788	Arable & stream.
,,	541	4·466	Houses, gardens, & waste.
,,	542	1·758	Arable & embankment.
,,	543	1·261	Public road.
,,	544	·352	House, garden, & waste.
,,	545	·701	Houses, garden, stream, road, &c.
,,	546	79·529	Arable, footpaths, stream, &c.
,,	547	1·162	Houses, garden, yard, arable, &c.
,,	548	1·075	Arable & stream.
,,	549	·151	House & garden.
,,	550	16·019	Arable & streams.
,,	551	5·809	Arable & streams.
,,	552	39·756	Arable.
,,	553	1·314	Trust road.
,,	554	·140	Houses, garden, arable, & waste.
,,	555	·961	Houses, garden, yard, stream, &c.
,,	556	·142	Pond & stream.
,,	557	·190	House, garden, & waste.
,,	558	4·026	Houses, gardens, yard, arable, &c.
,,	559	8·011	Arable & embankment.
,,	560	3·354	Arable & streams.
,,	561	1·277	Statute labour road.
,,	562	94·986	Arable.
,,	563	73·541	Arable.
,,	564	10·522	Arable & stream.
,,	565	·634	Rough pasture & streams.
,,	566	·810	Mill dam.
,,	567	·567	Arable & stream.
,,	568	·707	Arable.
,,	569	1·418	Statute labour road.
,,	570	·540	House, garden, arable, & waste.
,,	571	·217	House, garden, stream, & waste.
,,	572	8·282	Arable & stream.
,,	573	16·755	Arable & road.
,,	574	6·552	Arable & stream.
,,	575	7·069	Arable & stream.
,,	576	7·375	Arable & stream.
,,	577	·209	House, garden, & waste.
,,	578	8·800	Arable.
,,	579	·122	House, garden, & waste.
,,	580	7·518	Statute labour road.
,,	581	25·869	Arable & road.
,,	582	·636	Wood.
,,	583	·576	Wood.
,,	584	·734	Houses, gardens, yard, arable, &c.
,,	585	19·699	Arable.
,,	586	13·480	Arable.
,,	587	1·071	Wood.
,,	588	8·652	Wood.
,,	589	8·904	Public road.
		5235·621	*Carried forward.*

No. of Sheet.	No. on Plan.	Area in Acres.	Description.
		5235·621	*Brought forward.*
LIII. 7.	590	21·716	Arable & footpath.
,,	591	·443	Houses, quarry, & waste.
,,	592	12·111	Arable, road, & footpath.
,,	593	·329	Houses, garden, arable, road, &c.
,,	594	14·230	Arable & road.
,,	595	·169	Wood.
,,	596	14·592	Arable.
LIII. 8.	597	2·309	Houses, garden, pond, yard, &c.
,,	598	9·424	Arable.
,,	599	59·206	Arable, road, & stream.
,,	600	·200	Houses, garden, & waste.
,,	601	·073	Houses, gardens, & waste.
,,	602	·203	Houses, garden, & waste.
,,	603	·578	Arable.
,,	604	·338	Houses, garden, & waste.
,,	605	·135	House, garden, road, & waste.
,,	606	·574	Houses, garden, road, & waste.
,,	607	·346	Houses, garden, yard, road, &c.
,,	608	·499	Sandstone quarry & pond.
,,	609	·646	House, arable, & quarry.
,,	610	2·671	Arable.
,,	611	7·469	Arable.
,,	612	3·943	Houses, gardens, yards, pond, &c.
,,	613	·563	Houses, arable, pond, & roads.
,,	614	·528	Arable & road.
,,	615	3·929	Arable & pond.
,,	616	5·987	Arable.
,,	617	·874	Arable.
,,	618	·373	Private road.
,,	619	2·267	Arable.
,,	620	1·378	Wood & stream.
,,	621	4·005	Arable & road.
,,	622	·218	Houses, yards, & waste.
,,	623	·349	Garden.
,,	624	1·788	Arable.
,,	625	·174	Arable, road, & house.
,,	626	1·255	Houses, gardens, yard, road, &c.
,,	627	·349	Public road.
,,	628	1·208	Houses, gardens, pond, &c.
,,	629	1·025	Quarry & pond.
,,	630	·905	Houses, garden, yard, & waste.
,,	631	1·322	Houses, garden, yard, & road.
,,	632	7·156	Arable & footpath.
,,	633	·928	Houses, gardens, yard, & waste.
,,	634	1·392	Arable & road.
,,	635	1·225	Quarry, house, & pond.
,,	636	·308	House, garden, road, & waste.
,,	637	·824	Arable.
,,	638	2·834	Arable.
,,	639	1·401	Houses, gardens, yard, & waste.
		5432·390	*Carried forward.*

No. of Sheet.	No. on Plan.	Area in Acres.	Description.
		5432·390	*Brought forward.*
LIII. 8.	640	·803	Houses, garden, yard, & waste.
,,	641	1·421	Arable.
,,	642	2·458	Houses, garden, yard, & enclosures.
,,	643	1·075	Houses, garden, & arable.
,,	644	·943	Houses, gardens, yards, &c.
,,	645	·480	Houses, gardens, yard, & waste.
,,	646	1·636	Public road.
,,	647	1·934	Houses, gardens, yards, &c.
,,	648	1·207	Houses, gardens, yards, &c.
,,	649	4·061	Houses, gardens, yards, &c.
,,	650	2·546	Houses, gardens, yards, &c.
,,	651	3·561	Houses, gardens, yards, &c.
,,	652	1·960	Houses, gardens, yards, &c.
,,	653	6·037	Public road.
,,	654	·563	Houses, gardens, yards, &c.
,,	655	·410	Houses, gardens, & arable.
,,	656	1·781	Houses, yard, & ornamental ground.
,,	657	·392	Wood.
,,	658	4·534	Arable.
,,	659	1·102	Houses, gardens, yards, &c.
,,	660	·635	Public road.
,,	661	3·275	Arable.
,,	662	·386	Houses, gardens, & enclosures.
,,	663	1·602	Arable & road.
,,	664	1·237	Houses, gardens, &c.
,,	665	·959	Public road.
,,	666	6·278	Arable.
,,	667	·415	Houses, gardens, & arable.
,,	668	9·888	Arable & road.
,,	669	·365	Houses, yards, arable, road, &c.
,,	670	1·011	Houses, gardens, yards, &c.
,,	671	51·465	Arable.
,,	672	9·996	Arable.
,,	673	·162	Houses, garden, & waste.
,,	674	·659	Houses, gardens, arable, & waste.
,,	675	·273	House, arable, & road.
,,	676	·779	Houses, gardens, yards, & waste.
,,	677	3·200	Arable.
,,	678	7·891	Arable.
,,	679	·291	Houses, gardens, road, & waste.
,,	680	2·116	Houses, gardens, arable, road, &c.
,,	681	3·619	Houses, gardens, arable, road, &c.
,,	682	2·827	Houses, garden, yards, arable, &c.
,,	683	·899	Houses, garden, & waste.
,,	684	3·990	Arable.
,,	685	·634	Houses, gardens, road, & waste.
,,	686	1·070	Houses, gardens, stream, & waste.
,,	687	2·720	Houses, gardens, yards, &c.
,,	688	2·411	Houses, gardens, yards, &c.
,,	689	4·474	Houses, gardens, yards, road, &c.
		5596·821	*Carried forward.*

No. of Sheet.	No. on Plan.	Area in Acres.	Description.
		5596·821	*Brought forward.*
LIII. 8.	690	2·273	Houses, gardens, yard, arable, &c.
,,	691	1·640	Arable.
,,	692	1·172	Houses, gardens, yards, &c.
,,	693	·920	Houses, gardens, arable, &c.
,,	694	5·024	Arable.
,,	695	3·944	Houses, gardens, yards, &c.
,,	696	2·863	Houses, gardens, yards, &c.
,,	697	1·971	Houses, gardens, yards, &c.
,,	698	1·377	Houses, gardens, yards, pond, &c.
,,	699	5·302	Houses, yards, ponds, quarry, &c.
,,	700	1·232	Houses, gardens, yards, &c.
,,	701	1·997	Houses, gardens, yards, &c.
,,	702	3·093	Houses, gardens, yards, &c.
,,	703	3·748	Houses, gardens, yards, &c.
,,	704	5·594	Arable.
,,	705	·600	Public road.
,,	706	·982	Houses, gardens, yards, &c.
,,	707	·924	Houses, gardens, &c.
,,	708	1·324	Arable.
,,	709	2·056	Ornamental ground.
,,	710	·100	House, garden, yard, & waste.
,,	711	·689	Houses, garden, & waste.
,,	712	5·951	Arable.
,,	713	·208	Houses, garden, & waste.
,,	714	·245	Houses, garden, & waste.
,,	715	·236	Public road.
,,	716	·358	Houses, garden, yard, road, &c.
LIV. 5.	717	·552	Houses, garden, avenue, & waste.
LIII. 8.	718	29·356	Arable.
,,	719	·795	Wood.
,,	720	·506	Wood.
,,	721	18·082	Arable.
,,	722	15·987	Arable.
,,	723	18·377	Arable & road.
,,	724	14·178	Arable.
,,	725	·118	House, garden, & waste.
,,	726	·214	House, garden, & waste.
,,	727	15·487	Arable.
,,	728	·201	Houses, arable, & waste.
,,	729	14·778	Arable.
,,	730	1·866	Public road.
,,	731	·384	Houses, garden, & waste.
,,	732	2·494	Arable & gravel pit.
,,	733	·237	Houses, gardens, yard, & waste.
,,	734	2·541	Arable.
,,	735	8·337	Arable.
,,	736	2·871	Houses, garden, yards, &c.
,,	737	1·989	Arable.
,,	738	2·619	Arable.
,,	739	·866	Houses, gardens, arable, & waste.
		5805·479	*Carried forward.*

No. of Sheet.	No. on Plan.	Area in Acres.	Description.
		5805·479	*Brought forward.*
LIII. 8.	740	2·103	Arable & road.
,,	741	·964	Houses, garden, arable, & road.
,,	742	·356	Public road.
,,	743	1·214	Houses, garden, arable, yard, &c.
,,	744	22·024	Arable.
,,	745	15·137	Arable.
,,	746	·524	Private road.
,,	747	32·107	Arable.
,,	748	·322	Quarry.
,,	749	1·247	Houses, garden, yard, arable, &c.
,,	750	14·637	Arable.
,,	751	·341	Private road.
,,	752	30·338	Arable.
,,	753	3·022	Quarry.
,,	754	15·222	Arable & road.
,,	755	2·121	Houses, garden, yard, pond, &c.
,,	756	1·950	Arable.
,,	757	·172	House, garden, & waste.
,,	758	18·604	Arable.
,,	759	22·437	Arable.
,,	760	15·207	Wood.
,,	761	·713	Wood.
,,	762	29·170	Wood.
,,	763	58·816	Arable.
,,	764	24·431	Arable.
,,	765	16·055	Arable.
,,	766	15·519	Ornamental ground.
,,	767	4·045	Wood & road.
,,	768	1·616	Houses, garden, yard, road, &c.
,,	769	4·346	Arable.
,,	770	17·389	Arable.
,,	771	2·984	Avenue.
,,	772	30·795	Arable.
,,	773	22·075	Arable.
,,	774	1·249	Houses, yard, arable, road, &c.
,,	775	1·204	Wood & road.
,,	776	1·017	Wood & footpath.
,,	777	2·736	House & gardens.
,,	778	2·308	House, yard, & ornamental ground.
,,	779	1·768	Ornamental ground.
,,	780	·330	Garden.
,,	781	6·646	Ornamental ground.
,,	782	32·267	Ornamental ground.
LIV. 5.	783	3·027	Houses, gardens, yards, &c.
,,	784	·902	Logie Burial Ground.
,,	785	·292	Wood & footpath.
,,	786	·987	Houses, garden, yard, road, &c.
,,	787	39·734	Arable.
,,	788	·789	Houses, gardens, yards, &c.
,,	789	2·144	House, wood, & road.
		6330·882	*Carried forward.*

No. of Sheet.	No. on Plan.	Area in Acres.	Description.
		6330·882	*Brought forward.*
LIV. 5.	790	·699	Ornamental ground.
,,	791	1·251	Ornamental ground.
,,	792	1·117	House, yard, & ornamental ground.
,,	793	1·368	Turnpike road.
,,	794	·382	House, garden, & road.
,,	795	·747	Wood.
,,	796	1·409	Arable & garden.
,,	797	·784	House, garden, & waste.
,,	798	12·857	Arable.
,,	799	2·518	Houses, gardens, yards, & waste.
,,	800	·297	Private road.
,,	801	2·395	House, ruin, garden, & stream.
,,	802	3·221	Houses, garden, & waste.
,,	803	1·465	Houses, garden, & waste.
,,	804	·808	Houses, garden, yard, & waste.
,,	805	·428	Arable.
,,	806	·890	Houses, garden, yard, arable, &c.
,,	807	1·174	Quarry.
,,	808	1·289	Garden.
,,	809	1·962	Arable & stream.
,,	810	·845	Garden.
,,	811	·443	Arable.
,,	812	1·692	Houses, garden, & road.
,,	813	1·260	Arable.
,,	814	1·087	Houses, gardens, yard, & waste.
,,	815	1·871	Houses, garden, pond, & waste.
,,	816	2·061	Arable & stream.
,,	817	·826	Houses, garden, yard, &c.
,,	818	1·365	Public road.
,,	819	·848	House, gardens, arable, & waste.
,,	820	2·188	Arable.
,,	821	·483	Houses, gardens, arable, & waste.
,,	822	1·040	Houses, garden, yard, &c.
,,	823	2·944	Houses, garden, yard, &c.
,,	824	·690	Houses, garden, yard, &c.
,,	825	·740	Nursery, house, & garden.
,,	826	·653	Nursery.
,,	827	2·002	Houses, garden, road, & waste.
,,	828	·472	Garden.
,,	829	·899	Houses, yard, & waste.
,,	830	·744	Public road.
,,	831	1·740	Houses, yard, pond, & waste.
,,	832	1·990	Public road.
,,	833	1·125	Houses, gardens, yards, &c.
,,	834	·769	Houses, yard, pond, & waste.
,,	835	3·746	Houses, gardens, yards, &c.
LIII. 11.	836	42·919	Arable.
,,	837	·931	Mill dam.
,,	838	3·448	Houses, garden, yard, stream, &c.
,,	839	·374	Houses, garden, & waste.
		6450·138	*Carried forward.*

No. of Sheet.	No. on Plan.	Area in Acres.	Description.
		6450·138	*Brought forward.*
LIII. 11.	840	·238	Houses, garden, & arable.
,,	841	6·095	Arable & stream.
,,	842	1·569	Rough pasture & stream.
,,	843	3·697	Mud.
,,	844	·457	Houses, garden, & waste.
,,	845	·204	Houses, garden, & waste.
,,	846	1·433	Houses, garden, arable, road, &c.
,,	847	15·240	Arable.
,,	848	11·014	Arable.
,,	849	7·391	Arable.
LIII. 12.	850	10·641	Arable.
,,	851	3·644	Houses, gardens, &c.
,,	852	8·094	Arable & road.
,,	853	9·016	Arable & road.
,,	854	23·178	Arable.
,,	855	1·260	Private road.
,,	856	1·575	House, garden, &c.
,,	857	·731	Garden & houses.
,,	858	8·331	Arable, road, wood, &c.
,,	859	5·328	Arable, pond, & wood.
,,	860	·818	Garden.
,,	861	14·791	Arable.
,,	862	19·833	Arable.
,,	863	23·435	Arable & road.
,,	864	2·663	Ornamental ground.
,,	865	5·196	Houses, garden, &c.
,,	866	·695	Private road.
,,	867	32·212	Arable.
,,	868	3·012	Quarry.
,,	869	·564	Houses, garden, yard, & waste.
,,	870	28·116	Arable.
,,	871	4·579	Rough pasture.
,,	872	3·667	Arable & rough pasture.
,,	873	1·471	Arable.
,,	874	9·115	Arable, embankment, & road.
,,	875	1·121	Houses, gardens, yards, & waste.
,,	876	5·084	House, garden, &c.
,,	877	·458	Houses & gardens.
,,	878	1·649	Houses, garden, yard, arable, &c.
,,	879	·120	House, garden, & waste.
,,	880	52·685	Arable.
,,	881	10·332	Turnpike road.
,,	882	7·418	Arable & wood.
,,	883	2·867	Arable.
,,	884	7·488	House, garden, &c.
,,	885	3·449	House, garden, &c.
,,	886	4·933	Cemetery.
,,	887	·410	Public road.
,,	888	4·220	House, garden, &c.
,,	889	·587	Garden.
		6822·262	*Carried forward.*

No. of Sheet.	No. on Plan.	Area in Acres.	Description.
		6822·262	*Brought forward.*
LIII. 12.	890	1·957	Ornamental ground.
,,	891	4·958	House & ornamental ground.
,,	892	·815	Ornamental ground.
,,	893	·377	House, garden, &c.
,,	894	24·464	Arable.
,,	895	2·445	Houses, garden, & road.
,,	896	·436	Rough pasture.
,,	897	1·291	Houses, gardens, &c.
,,	898	3·738	Houses, gardens, &c.
,,	899	15·073	Railway.
,,	900	6·818	Rough pasture & furze.
LIV. 9.	901	956·249	Foreshore.
,,	902	2·168	Arable.
,,	903	1·796	Houses, garden, arable, road, &c.
,,	904	2·707	Ornamental ground.
,,	905	1·205	House, garden, &c.
,,	906	1·063	Garden.
,,	907	3·677	Arable.
,,	908	·780	Arable.
,,	909	·757	House, garden, & waste.
,,	910	13·341	Arable.
,,	911	2·049	House, garden, &c.
,,	912	2·296	House, garden, &c.
,,	913	1·395	Arable.
,,	914	2·155	Arable.
,,	915	·516	Public road.
,,	916	1·585	House, garden, &c.
,,	917	2·778	Houses, gardens, arable, road, &c.
,,	918	8·199	Houses, nursery, &c.
,,	919	1·363	Quarry.
,,	920	1·764	House, garden, arable, & waste.
,,	921	1·152	House, garden, &c.
,,	922	2·410	House & garden.
,,	923	1·515	Houses, garden, arable, &c.
,,	924	2·672	Houses, gardens, yard, &c.
,,	925	3·462	Houses, yards, gardens, &c.
,,	926	11·899	Houses, gardens, yards, &c.
,,	927	1·431	Houses, garden, &c.
,,	928	2·179	Houses, gardens, yards, &c.
,,	929	2·126	Arable, road, & houses.
,,	930	1·449	Arable & stream.
,,	931	1·606	Houses, gardens, &c.
,,	932	·275	Garden.
,,	933	·109	House, garden, & waste.
,,	934	1·538	Houses & garden.
,,	935	5·166	Nursery (part of).
,,	936	·427	Private road.
,,	937	4·033	Nursery (part of).
,,	938	·630	Avenue & house.
,,	939	1·150	Houses, garden, &c.
		7937·706	*Carried forward.*

No. of Sheet.	No. on Plan.	Area in Acres.	Description.
		7937·706	*Brought forward.*
LIV. 9.	940	5·446	Gardens & street.
,,	941	·563	Houses & garden.
,,	942	2·188	Turnpike road.
,,	943	7·586	Houses, gardens, yard, road, &c.
,,	944	3·917	Houses, gardens, yards, road, &c.
,,	945	1·763	Public road (part of).
,,	946	2·492	Arable.
,,	947	3·646	Houses, gardens, yards, &c.
,,	948	·242	Public road.
,,	949	6·119	Houses, gardens, yard, &c.
,,	950	·374	Arable.
,,	951	4·058	Mud.
,,	952	·642	Arable.
,,	953	1·444	Gardens.
,,	954	1·730	Houses & garden.
,,	955	7·682	House & garden.
,,	956	·506	Shepherd's House.
,,	957	6·014	Houses, gardens, pond, arable, &c.
,,	958	10·093	Houses, gardens, yards, &c.
,,	959	14·230	Magdalene Green.
,,	960	5·542	Mud.
,,	961	·501	Public road.
,,	962	3·024	Houses, gardens, yards, &c.
,,	963	·406	Public road.
,,	964	3·594	Houses, gardens, yards, &c.
,,	965	·538	Public road.
,,	966	3·223	Houses, gardens, yards, &c.
,,	967	3·262	Houses, gardens, yards, &c.
,,	968	2·103	Houses, gardens, yards, &c.
,,	969	·855	Public road.
,,	970	2·388	Houses, garden, &c.
,,	971	2·317	Houses, garden, yards, arable, &c.
,,	972	·963	Houses, gardens, yards, &c.
,,	973	·889	Houses, gardens, & waste.
,,	974	1·160	Mud.
,,	975	·198	Arable.
		8049·404	Total area of the portion of the parish of Liff & Benvie, in Forfarshire.

RECAPITULATION.

Area in Acres.	
6931·553	Land.
123·472	Public roads.
15·073	Railways.
956·249	Foreshore.
14·457	Mud.
8·600	Water.
8049·404	Total area of the portion of the parish of Liff & Benvie, in Forfarshire.
471·828	Area of the portion of the parish within the Municipal Boundary.
1514·863	Area of the portion of the parish within the Parliamentary Boundary, exclusive of the portion within the Municipal Boundary.
1986·691	Total area of the portion within the Parliamentary Boundary.

N.B.—The County Boundary runs through the Parish of Liff and Benvie. 8049·404 is the area of the portion of the Parish in Forfarshire—the other portion being in Perthshire.

INDEX TO PLACES

IN THE

PARISH OF LIFF & BENVIE.

IN THE

COUNTY OF FORFAR.

Name of Place.	No. of Sheet. 6 inch scale.	No. of Sheet. 25·344 in. scale.	Descriptive Remarks.
Airdlaw Cottages.	LIII.	4	
Balgarthno.	,,	7	A farm house.
Bullion.	,,	7	A farm house.
Bullionfield Paper Works.	,,	7	
Black Wood.	XLIX.	16	
Benvie.	LIII.	6	A small hamlet & a farm house.
Blairhall.	,,	6	Three small cottages.
Balruddery House.	,,	2	
Balruddery Den.	,,	2	
Birkhill Fens.	XLIX.	15	A number of houses.
Browhead Cottage.	,,	15	
Blairfield.	,,	15	A small house.
Blairfield.	,,	15	A small house.
Backmuir of Liff.	,,	15	A number of houses with land attached.
Browhead Wood.	,,	15	
Backmuir Wood.	,,	15	
Balruddery.	LIII.	1	A farm house.
Clement Park.	,,	4	A dwelling house.
Camperdown House.	,,	3	A mansion.
Church.	,,	2	
Dryburgh.	,,	4	A farm house.
Dryburgh Check T.P.	,,	4	
Denhead.	,,	7	A small hamlet.
Den Mill.	,,	7	
Dighty Water.	XLIX.	11	
Dundee.	LIII.	8 & 12	
	LIV.	5 & 9	
Flocklones.	LIII.	6	A dwelling house.
Fowlis Burn.	,,	6	
Fowlis Den.	,,	2	
Gray House.	,,	3	A mansion.
Gourdie.	,,	3	A farm house.
Gowriehill.	,,	7	A small farm house.
Gallow Hill.	XLIX.	16	

Name of Place.	No. of Sheet. 6 inch scale.	No. of Sheet. 25·344 in. scale.	Descriptive Remarks.
Gray Den.	LIII.	2	A wooded hollow.
Harefield House.	,,	4	
Invergowrie Mill.	,,	11	(Flour.)
Invergowrie Loan.	,,	11	A few small cottages.
Kirkton of Liff.	,,	2	A farm house.
Kings Cross.	LIV.	1	
Kings Cross Cottage.	,,	1	
Loch of Liff.	XLIX.	14	A large farm house.
Liff.	LIII.	2	A small village.
Liff Burn.	,,	2	
Ladyfield.	,,	1	Two small cottages.
Mains of Gray.	,,	3	A farm house.
Manse.	,,	2	
Muirhead.	XLIX.	15	A small village.
Mill Farm.	LIII.	11	A dwelling house.
North Mains of Liff.	XLIX.	14	A small farm house.
New Mill of Gray.	LIII.	7	
Pyotdykes.	XLIX.	15	A small farm house.
Stoneyrooves.	LIII.	3	A farm house.
School.	,,	3	
Stoneyrooves.	XLIX.	15	A few houses.
Westmarch.	,,	14	A small farm house.
Whitelawston.	LIII.	3	A farm house.
West Green.	,,	3	A farm house.
Woodside.	XLIX.	15	

AGENTS FOR THE SALE

OF THE

ORDNANCE PLANS.

ENGLAND.

London	Mr. J. Arrowsmith, 10, Soho Square, W. Messrs. Letts, Son & Co., 8, Royal Exchange, E.C. Messrs. Longman & Co., Paternoster Row, E.C. Mr. E. Stanford, 6, Charing Cross, S.W. Messrs. Vacher & Son, 29, Parliament Street, S.W. Messrs. Webster & Co., 60, Piccadilly, W. Messrs. G. Philip & Son, 32, Fleet Street, E.C.; & L'pool. Mr. J. Wyld, Charing Cross. Dr. J. J. Whitty, C.E., 35, Parliament Street, S.W
Appleby	Mr. J. Whitehead.
Alnwick	Mr. M. Smith.
Bath	Messrs. Sims & Son.
Birmingham	Messrs. Napper & Wright.
Beverley	Mr. John Kemp.
Bolton	Mr. H. Bradbury.
Bristol	Mr. John Lavars.
Bishop Auckland	Mr. M. Braithwaite.
Barnard Castle	Messrs. J. & R. W. Atkinson.
Cleveland, Yorkshire	M. George Dixon.
Cardiff	Mr. Hugh Bird.
Carlisle	Messrs. Thurnam & Sons.
Coventry	Mr. Edward Wright.
Chelmsford	Mr. Thomas B. Arthy.
Darlington	Mr. H. Penney.
Durham	Mr. George Andrews.
Fareham	Mr. George Sutton.
Gloucester	Messrs. G. J. Wait & Co.
Great Ayton, nr. Stokesley, Yorkshire	Mr. G. Dixon.
Hartlepool	Messrs. Pearson & Co.
Huddersfield	Mr. A. L. Peace.
Hull	Mr. J. W. Leng.
Kirkby Lonsdale	Mr. R. Morphet.
Kendal	Mr. T. Atkinson.
Keswick	Mr. James Mayo.
Liverpool	Messrs. G. Philip & Son. Messrs. Webb & Hunt. Mr. J. R. Isaac.
Leeds	Mr. J. Smith.
Longton	Mr. F. S. Wright.
Longport, Staff.	Mr. Evans.
Malton	Mr. H. Smithson.
Manchester	Mr. G. Simms. Mr. W. T. Hansbrow, 59, King Street.
North Shields	Messrs. Phillipson & Hare.
Norwich	Mr. H. Pigg.

NEWCASTLE.....	Mr. R. Turner.
NOTTINGHAM	Mr. R. Sutton.
OLDHAM	Mr. John Hirst.
OXFORD	Messrs. Spiers & Son.
PENRITH.....	Mr. B. T. Sweeten.
PORTSMOUTH	Mr. W. H. Charpentier.
PLYMOUTH	Mr. J. Land.
PRESTON	Mr. R. Veevers.
READING.....	Mr. G. Lovejoy.
ROCHDALE	Mr. E. Wrigley.
RICHMOND, Yorkshire	Mr. J. Bell.
RIPON	Messrs. Johnston & Co.
SCARBOROUGH....	Mr. S. W. Theakstone.
SETTLE	Mr. J. Wildman.
SHEFFIELD	Mr. H. Pawson.
SWANSEA.....	Mr. E. Pearce.
STOCKTON-ON-TEES	Messrs. Jennett & Co.
SOUTHAMPTON ..	Mr. W. Sharland.
SUNDERLAND	Mr. H. J. Dixon.
THIRSK	Mr. W. Bransby.
ULVERSTON.....	Mr. Soulby.
WAKEFIELD	Messrs. Hicks & Allen.
WIGAN	Mr. S. G. Bucknall.
WHITEHAVEN....	Messrs. Callender & Dixon.
WINDERMERE....	Mr. J. Garnett.
YORK	Mr. J. Glaisby.

SCOTLAND.

EDINBUBGH.....	Messrs. Johnston, 4, St. Andrew Square. Messrs. Black, North Bridge. Mr. T. C. Jack, Princes Street.
AYR	Mr. John Dick.
ABERDEEN	Messrs. Keith & Gibb.
AIRDRIE, Lanarksh	Mr. Thomas Forsyth.
ANNAN.....	Mr. William Cuthbertson.
BATHGATE	Mr. J. Johnston.
CUPAR	Mr. S. Robinson.
DUMFRIES	Mr. Sinclair.
DUNFERMLINE ..	Messrs. Miller & Son.
DUNSE	Mr. George Johnston.
DUNDEE	Mr. C. D. Chalmers.
GLASGOW.....	Messrs. J. Smith & Son. Messrs. J. Lumsden & Son.
HADDINGTON	Mr. J. Millen.
HAWICK	Mr. William Syme.
JEDBURGH	Messrs. A. & W. Easton.
KIRKCALDY.....	Mr. J. J. Wilson.
KIRKCUDBRIGHT..	Mr. J. Nicholson.
KELSO	Mr. J. H. Rutherford.
LINLITHGOW	Mr. A. Waldie.
NEWTON STEWART	Miss A. Watson.
MOFFAT	Mr. William Muir.
PEEBLES	Mr. R. Stirling.
PAISLEY	Mr. William McIntyre.
SELKIRK	Mr. G. Lewis.
STIRLING.....	Mr. Robert S. Shearer.

AGENTS FOR THE SALE

OF THE

ORDNANCE PLANS.

IRELAND.

Dublin	Messrs. Hodges & Smith, Grafton Street. Messrs. Brassington & Gale, 6, Bachelor's Walk. Dr. J. J. Whitty, C.E.; and at London. Messrs. Thom & Son, 87 & 88, Abbey Street.
Armagh	Mr. John McWatters.
Athlone	Mr. James Martin.
Belfast	Mr. James Magill.
Cork	Mr. Francis Guy.
Carlow	Mr. Thomas Edwards.
Cavan	Mr. John Fegan.
Clonmell	Mr. James O'Neill.
Drogheda	Mr. Michael Daly.
Enniskillen	Mr. William Trimble.
Galway	Mr. Thomas Croker.
Kilkenny	Mr. William Nicholson.
Londonderry ..	Mr. Hempton.
Mallow	Mr. Joseph Johns.
Mullingar	Mr. Sampson Wallis.
Newry	Mr. Robert Greer.
Omagh	Mr. John Nelis.
Waterford	Mr. Thomas S. Harvey.
Wexford	Mr. F. S. Davis.

ORDNANCE SURVEY OF SCOTLAND.

BOOK OF REFERENCE TO THE PLAN

OF THE

PARISH OF LILLIESLEAF,

IN THE

COUNTY OF ROXBURGH.

CONTAINING 6707·429 ACRES,

COLONEL SIR HENRY JAMES, R.E., F.R.S., F.G.S., &c.

SUPERINTENDENT OF THE ORDNANCE SURVEY.

PRINTED AT THE ORDNANCE SURVEY OFFICE, SOUTHAMPTON.

1861.

Price One Shilling and Sixpence.

;th on
:y ap-
; inch

rea of

n this

ed are

;hus—

ı sheet
erefore
merals

on the

.. W

.. T

.. T

eon

equent

ls:—

. C. F.
T. C.
C. W.
Def.
T. S.

Where a change occurs in the boundaries, the symbol [o—o] is used to shew the part at which the change takes place.

EXPLANATORY REMARKS.

The Scale of the Parish Plans is the 1-2500th of the actual length on the ground, and is equal to 25·344 inches to a mile, which is very approximately equal to one square inch to one acre, the square of 1·0018 inch being equal to one acre.

The length of each sheet is $1\frac{1}{2}$ miles, and the width 1 mile, the area of each sheet is therefore 960 acres.

Each enclosure has a reference number to the area which is given in this Book.

The Braces (*f*) on the plans are to indicate that the spaces so braced are included under the same reference number.

The Altitudes in feet above the Mean Level of the Sea are written thus—31·4.

The Scale of the Plans of the County is 6 inches to a mile, and each sheet contains the same area as 16 sheets of the Parish Plans. There is therefore a double reference number to each sheet, as VI. 9., the Roman Numerals referring to the County Plans, the Arabic Figures to the Parish Plans.

The following are the characters employed on the Ordnance Plans on the Scales of 1-2500, and 6 inches to a mile:—

County Names	C	Hundreds or Wards	W
Parishes	P	Townships	*T*
Extra Parochial	E	Division of Townships	*T*

Antiquities ..... ROMAN / Druidical or Saxon / Norman or Subsequent

The descriptions of the boundaries are shewn by the following initials:—

Centre of Stream	*C. S.*	Centre of Fence	*C. F.*
Centre of Road	*C. R.*	Top of Cop	*T. C.*
Side of Stream or Drain	*S. S.* or *S. D.*	Centre of Wall	*C. W.*
Root of Hedge	*R. H.*	Defaced	*Def.*
Face of Wall	*F. W.*	Track of Stream	*T. S.*

Undefined ..... *Und.*

Where a change occurs in the boundaries, the symbol [o—o] is used to shew the part at which the change takes place.

TABLE

FOR CONVERTING DECIMAL PARTS OF AN ACRE INTO ROODS AND PERCHES.

Perches.	0 Rood.	1 Rood.	2 Roods.	3 Roods.
0	0·000	0·250	0·500	0·750
1	0·006	0·256	0·506	0·756
2	0·012	0·262	0·512	0·762
3	0·019	0·269	0·519	0·769
4	0·025	0·275	0·525	0·775
5	0·031	0·281	0·531	0·781
6	0·037	0·287	0·537	0·787
7	0·044	0·294	0·544	0·794
8	0·050	0·300	0·550	0·800
9	0·056	0·306	0·556	0·806
10	0·062	0·312	0·562	0·812
11	0·069	0·319	0·569	0·819
12	0·075	0·325	0·575	0·825
13	0·081	0·331	0·581	0·831
14	0·087	0·337	0·587	0·837
15	0·094	0·344	0·594	0·844
16	0·100	0·350	0·600	0·850
17	0·106	0·356	0·606	0·856
18	0·112	0·362	0·612	0·862
19	0·119	0·369	0·619	0·869
20	0·125	0·375	0·625	0·875
21	0·131	0·381	0·631	0·881
22	0·137	0·387	0·637	0·887
23	0·144	0·394	0·644	0·894
24	0·150	0·400	0·650	0·900
25	0·156	0·406	0·656	0·906
26	0·162	0·412	0·662	0·912
27	0·169	0·419	0·669	0·919
28	0·175	0·425	0·675	0·925
29	0·181	0·431	0·681	0·931
30	0·187	0·437	0·687	0·937
31	0·194	0·444	0·694	0·944
32	0·200	0·450	0·700	0·950
33	0·206	0·456	0·706	0·956
34	0·212	0·462	0·712	0·962
35	0·219	0·469	0·719	0·969
36	0·225	0·475	0·725	0·975
37	0·231	0·481	0·731	0·981
38	0·237	0·487	0·737	0·987
39	0·244	0·494	0·744	0·994
40	0·250	0·500	0·750	1·000

N.B.—To convert Decimal Fractions of an Acre into Roods and Perches, multiply the decimal first by 4 and then by 40, preserving the same number of decimals in the product.

Example 1.

633·357 Acres.
4
1·428
40
A. R. P. 633 1 17 ..... 17·120

Example 2.

527·013 Acres.
4
·052
40
A. R. P. 527 0 2 .... 2·080

PARISH OF LILLIESLEAF,

IN THE

COUNTY OF ROXBURGH.

No. of Sheet.	No. on Plan.	Area in Acres.	Description.
XIV. 6.	1	·514	Plantation.
,,	2	·004	Small Island (rough pasture).
,,	3	·275	Rough pasture.
,,	4	17·246	Arable.
,,	5	2·455	Plantation.
,,	6	·280	Rough pasture.
,,	7	11·804	Arable.
,,	8	·236	Rough pasture.
,,	9	·578	Plantation.
,,	10	17·780	Arable & road.
,,	11	·494	Rough pasture.
,,	12	18·449	Arable & road.
,,	13	1·209	Plantation.
,,	14	2·091	Plantation.
,,	14a	1·258	Plantation.
,,	15	9·916	Arable.
,,	16	·163	Rough pasture.
,,	17	11·059	Arable.
,,	18	·318	Rough pasture.
,,	19	2·523	Plantation.
,,	20	17·451	Arable.
,,	21	·184	Rough pasture.
,,	22	·045	Island. } Rough pasture.
,,	23	·023	Island. } Rough pasture.
,,	24	·037	Rough pasture.
,,	25	·408	Rough pasture.
,,	26	22·098	Arable & footroad. } Bewliehill.
,,	27	·417	Private road. } Bewliehill.
,,	28	·662	Farmsteading. } Bewliehill.
,,	29	·404	House & garden. } Bewliehill.
,,	30	·067	Houses & yard. } Bewliehill.
,,	31	1·355	Pasture & road. } Bewliehill.
,,	32	·270	Pasture.
,,	33	18·032	Arable.
,,	34	·304	Arable.
XIV. 5.	35	·532	Plantation.
,,	36	13·078	Pasture & road.
,,	37	·169	Wood.
,,	38	·849	Farmsteading.
,,	39	·980	Ornamental wood.
		176·017	*Carried forward.*

No. of Sheet.	No. on Plan.	Area in Acres.	Description.
		176·017	*Brought forward.*
XIV. 5.	40	·365	Hothouse & garden.
,,	41	1·822	Garden.
,,	42	5·099	Arable.
,,	43	10·539	Arable.
,,	44	2·476	Plantation.
,,	45	12·553	Arable.
,,	46	·499	Rough pasture.
,,	47	4·905	Arable.
,,	48	11·086	Arable & stream.
XIV. 6.	49	2·294	Plantation.
,,	50	8·089	Arable.
,,	51	17·884	Arable.
,,	52	·240	House & gardens.
,,	53	14·520	Arable & road.
XIV. 5.	54	·153	Plantation.
,,	55	9·576	Arable.
,,	56	8·290	Arable & road.
,,	57	13·080	Plantation & roads.
,,	58	7·875	Arable.
,,	59	8·861	Arable.
,,	60	8·940	Arable.
,,	61	2·088	Plantation.
,,	62	11·740	Arable & streams.
,,	63	11·644	Arable & stream.
,,	64	·973	Public road.
XIV. 6.	65	8·559	Arable.
,,	66	10·815	Arable.
,,	67	2·877	Public road.
,,	68	13·816	Arable.
XIII. 12.	69	22·200	Plantation & roads.
XIII. 8.	70	2·016	Rough pasture.
XIII. 12.	71	12·832	Arable.
,,	72	13·047	Arable.
,,	72a	·578	Private road.
,,	73	11·301	Arable.
XIII. 8.	74	·016	Arable.
,,	75	2·646	Arable.
XIV. 9.	76	·555	Plantation.
XIV. 5.	77	·665	Plantation.
XIV. 9.	78	15·396	Arable.
,,	79	1·836	Public road.
,,	80	10·379	Arable & double fence.
,,	81	1·080	Private road.
,,	82	9·865	Arable.
,,	83	5·234	Plantation.
,,	84	10·637	Arable, road, & small pond.
,,	85	7·868	Arable.
,,	86	·060	Sheep pen.
,,	87	12·306	Arable & double fence.
,,	88	6·255	Plantation & roads.
		534·447	*Carried forward.*

No. of Sheet.	No. on Plan.	Area in Acres.	Description.
		534·447	*Brought forward.*
XIV. 9.	89	6·989	Arable.
,,	90	6·651	Arable.
,,	91	6·719	Arable.
XIV. 10.	92	·464	Arable.
,,	93	·367	Plantation.
,,	94	·142	Yard.
,,	95	1·355	Bewlie, house, garden, &c.
,,	96	·149	Garden.
,,	97	·460	Garden.
,,	98	·146	Garden.
,,	99	1·361	Arable.
,,	100	·011	House.
,,	101	·022	House.
,,	102	19·429	Arable.
,,	103	·069	Pond.
,,	104	·205	Pond.
,,	105	2·933	Rough pasture.
,,	106	1·077	Rough pasture.
,,	107	15·645	Arable.
XIII. 11.	108	46·499	Plantation & roads.
,,	109	·160	Old quarry.
,,	110	35·178	Arable.
,,	111	2·084	Plantation & stream.
,,	112	2·041	Rough pasture & stream.
,,	113	·391	Plantation.
,,	114	·617	Plantation.
XIII. 12.	115	29·226	Arable & stream.
,,	116	5·799	Plantation.
,,	117	2·078	Pond.
,,	118	4·837	Rough pasture.
,,	119	31·505	Arable, stream, & road.
,,	120	22·877	Arable & road.
,,	121	16·417	Arable & roads.
,,	122	16·127	Arable & roads.
,,	123	·539	Friarshaw, houses, & garden.
,,	124	11·503	Arable & stream.
,,	125	11·370	Arable.
,,	126	1·001	Plantation & stream.
,,	127	2·012	Plantation.
,,	128	·114	Garden.
,,	129	2·398	Arable.
,,	130	·339	Plantation.
XIV. 9.	131	3·600	Arable.
,,	132	·218	Rough pasture.
,,	133	14·291	Arable.
,,	134	1·029	Plantation.
,,	135	·031	Pasture.
,,	136	·033	Pasture.
,,	137	14·888	Arable.
,,	138	4·366	Plantation.
		882·209	*Carried forward.*

No. of Sheet.	No. on Plan.	Area in Acres.	Description.
		882·209	*Brought forward.*
XIV. 9.	139	14·684	Arable.
,,	140	14·658	Arable.
,,	141	2·201	Plantation.
,,	142	·108	Lodge & garden.
,,	143	9·014	Arable & double fence.
,,	144	·570	Plantation.
,,	145	1·051	Plantation.
,,	146	·799	Plantation.
,,	147	7·233	Arable & road.
,,	148	11·346	Arable.
,,	149	12·404	Arable & road.
,,	150	·333	Rough pasture.
,,	151	·645	Arable & road.
,,	152	·782	Farmsteading (Chapel).
,,	153	3·069	Arable.
,,	154	16·033	Arable.
,,	155	4·710	Arable & double fence.
,,	156	·334	Private road.
,,	157	12·434	Arable & double fence.
,,	158	12·644	Arable.
,,	159	18·220	Arable.
,,	160	17·058	Arable.
,,	161	13·462	Arable & rough pasture.
,,	162	·303	House, garden, & yard.
XIV. 10.	163	·187	Pond.
,,	164	·126	Rough pasture (three pieces).
,,	165	·253	Mill pond.
,,	166	1·059	Farmsteading.
,,	167	15·063	Arable.
XIII. 11.	168	10·619	Arable & footroad.
,,	169	17·531	Rough pasture & roads.
,,	170	·062	Private road.
,,	171	·824	Plantation.
,,	172	26·220	Arable & road.
,,	173	·571	Plantation.
,,	174	12·758	Arable & road.
,,	175	8·426	Arable & road.
,,	176	·326	Plantation.
,,	177	·978	West Riddell, farmsteading, &c.
,,	178	1·971	Plantation & stream.
,,	179	24·631	Arable & stream.
,,	180	12·120	Arable & double fence.
XIII. 12.	181	12·033	Arable.
,,	182	·812	Rough pasture.
,,	183	14·462	Plantation.
,,	184	·231	Rough pasture.
,,	185	12·676	Plantation.
,,	186	1·187	Plantation.
,,	187	·517	Plantation.
,,	188	12·328	Arable & double fence.
		1244·275	*Carried forward.*

No. of Sheet.	No. on Plan.	Area in Acres.	Description.
		1244·275	*Brought forward.*
XIII. 12.	189	12·325	Arable.
,,	190	11·185	Arable, road, & double fence.
,,	191	11·730	Arable & road.
,,	192	·081	Private road.
,,	193	·791	Plantation.
,,	194	·060	Private road.
,,	195	3·503	Plantation & streams.
,,	196	14·138	Arable, stream, & road.
,,	196a	1·962	Plantation.
,,	197	7·975	Arable & stream.
,,	198	7·366	Arable.
,,	199	8·004	Pasture.
,,	200	2·477	Arable.
,,	201	·629	Public road.
,,	202	2·088	Arable.
XIV. 9.	203	·412	Plantation.
,,	204	14·075	Arable.
,,	205	16·954	Arable.
,,	206	13·665	Arable.
,,	207	·670	Plantation.
,,	208	·271	Plantation.
,,	209	·100	House & garden.
,,	210	3·332	Arable & roads.
,,	211	·639	Farmsteading.
,,	212	·354	Private road.
,,	213	2·069	Arable.
,,	213a	·734	Arable & road.
,,	214	·321	Bewlie Mains, house & garden.
,,	215	·831	Plantation.
,,	216	10·993	Arable.
,,	217	·330	Two quarries.
,,	218	14·700	Arable & stream.
,,	219	16·300	Arable & streams.
,,	220	·218	Arable.
XIV. 10.	221	·242	Arable & half of stream.
,,	222	·158	Arable & half of stream.
,,	223	17·542	Arable.
,,	224	4·901	Arable.
,,	225	·172	Rough pasture.
,,	226	·840	Pond.
XIII. 11.	227	1·040	Riddellshiel Loch.
,,	228	6·017	Plantation & roads.
,,	229	6·934	Plantation.
,,	230	4·119	Plantation & roads.
,,	231	8·177	Plantation & roads.
,,	232	14·442	Arable & road.
,,	233	9·282	Plantation & road.
XIII. 12.	234	·302	Rough pasture.
,,	235	3·674	Plantation & road.
,,	236	22·444	Arable.
		1525·843	*Carried forward.*

No. of Sheet.	No. on Plan.	Area in Acres.	Description.
		1525·843	*Brought forward.*
XIII. 12.	237	21·071	Arable, road, & double fence.
,,	238	3·742	Plantation & stream.
,,	239	·967	Plantation & stream.
,,	240	18·472	Arable & road.
,,	241	5·949	Plantation & stream.
,,	242	1·929	Plantation & stream.
,,	243	17·218	Park.
,,	244	·276	Plantation.
,,	245	10·059	Pasture.
,,	246	·278	Plantation.
,,	247	·298	Pasture.
,,	248	4·267	Arable.
,,	249	7·808	Arable.
,,	250	2·086	Arable.
,,	251	2·735	Arable & road.
,,	252	14·998	Arable.
,,	253	9·077	Arable.
,,	254	·555	Rough pasture.
,,	255	·738	Arable.
,,	256	·980	Arable.
XIV. 9.	257	1·890	Arable.
XIII. 12.	258	·592	Arable.
XIV. 9.	259	4·660	Arable.
,,	260	5·844	Arable.
,,	261	·072	Arable.
,,	262	·317	Arable.
,,	263	1·308	Burial ground.
,,	264	1·943	Pasture.
,,	265	·039	Church.
,,	267	14·441	Arable.
,,	268	18·907	Marsh.
,,	269	1·138	Arable.
,,	270	7·105	Arable.
,,	271	·872	Plantation.
,,	272	7·209	Arable.
,,	273	·149	Rough pasture.
,,	274	7·430	Arable.
,,	275	·595	Private road.
,,	276	17·134	Arable.
,,	277	26·730	Arable, stream, & road.
,,	278	·232	Rough pasture & stream.
XIII. 11.	279	·413	Rough pasture.
,,	280	·083	Mill pond (half of).
,,	281	·172	Plantation & stream.
,,	282	·235	Plantation & stream.
,,	283	8·780	Arable & stream.
,,	284	·740	House & pasture.
,,	285	22·240	Arable & double fences.
,,	286	12·653	Arable, road, & double fence.
,,	287	21·182	Plantation, streams, & roads.
		1834·451	*Carried forward.*

No of Sheet.	No. on Plan.	Area in Acres.	Description.
		1834·451	*Brought forward.*
XII. 12.	288	15·492	Arable.
XIII. 3.	289	7·551	Arable.
XIII 12.	290	·184	Pasture.
,,	291	27·339	Plantation, streams, & roads.
,,	292	·842	Plantation & stream.
,,	292a	1·104	Private road.
,,	293	·015	House.
,,	294	3·260	Pasture & stream.
,,	295	3·299	Pasture.
,,	296	15·452	Plantation, streams, & roads.
,,	297	·669	Plantation & mausoleum.
,,	298	·311	Plantation (two pieces).
,,	299	39·794	Park.
,,	300	1·931	Plantation & stream.
,	301	27·824	Ale Water.
,	302	·729	Pasture.
,,	303	10·199	Arable & stream.
,,	304	8·395	Arable.
,,	305	·854	Riddell Mill, garden & yard.
,,	306	7·576	Arable.
,,	307	1·035	Plantation & stream.
,,	308	·429	Plantation.
,,	309	12·512	Arable & double fence.
,,	310	10·754	Arable.
,,	311	·458	Plantation.
,,	312	9·127	Arable.
,,	313	4·517	Arable.
,,	314	·098	Arable.
,,	315	2·080	Arable.
,,	316	·582	Arable.
,,	317	·536	House, garden, & farmsteading.
,,	318	·118	Private road.
,,	319	·229	Pasture.
,,	320	2·316	Houses, gardens, yards, & frontage
,,	321	·139	House & yard.
,,	322	·009	House.
,,	323	·480	Waste.
,,	324	·069	Plantation.
,,	325	·141	Plantation.
,,	326	2·725	Houses, gardens, & yards.
,,	327	·691	Houses, gardens, & yards.
,,	328	·307	Pasture.
,,	329	·732	Pasture.
,,	330	·061	Private road.
,,	331	·090	House & garden.
,,	332	·480	Pasture.
,,	333	·638	Houses, gardens, & yard.
,,	334	·704	Public road.
,,	335	1·278	Houses, gardens, & yards.
,,	336	·262	Pasture.
		2060·868	*Carried forward.*

No. of Sheet.	No. on Plan.	Area in Acres.	Description.
		2060·868	*Brought forward.*
XIII. 12.	337	1·352	Houses, gardens, & yards.
,,	338	1·847	Houses, gardens, & yards.
,,	339	·292	Plantation.
XIV. 9.	340	·545	House, garden, & yard.
,,	341	·994	Farmsteading & garden.
,,	342	·470	Pasture.
,,	343	·463	Plantation.
XIII. 12.	344	6·314	Arable.
,,	345	5·400	Arable.
,,	346	6·080	Arable & road.
,,	347	7·037	Arable.
XIV. 9.	348	·157	Private road.
,,	349	·757	Marsh & rough pasture.
,,	350	1·249	Arable & stream.
,,	351	4·071	Arable.
,,	352	4·275	Arable.
,,	353	7·093	Arable.
,,	354	·586	Private road.
,,	355	10·280	Arable & stream.
,,	356	9·933	Arable & road.
,,	357	4·192	Arable & road.
,,	358	·851	Crags, house, farmsteading, &c.
,,	359	1·262	Plantation.
,,	360	8·140	Arable & road.
,,	361	7·423	Arable.
,,	362	2·087	Plantation.
,,	363	7·238	Arable.
,,	364	·189	Hillhead, farmsteading & garden.
,,	365	4·455	Arable.
,,	366	4·975	Arable.
,,	367	13·615	Arable & stream.
,,	368	6·865	Arable & stream.
,,	369	4·525	Arable & stream.
,,	370	36·831	Arable & double fence.
,,	371	17·825	Arable & double fence.
,,	372	1·173	Plantation.
,,	373	18·546	Arable & streams.
,,	374	18·631	Arable & double fences.
,,	375	·911	Plantation.
XIII. 11.	376	·111	Private road.
,,	377	·191	Private road.
,,	378	·050	House (Clarklands).
,,	379	·229	Plantation & stream.
,,	380	·110	Plantation & stream.
,,	381	·165	Garden.
,,	382	·344	Pasture & stream.
,,	383	·550	House & garden.
,,	384	1·331	Pasture.
,,	385	·169	Plantation.
,,	386	14·158	Arable & streams.
		2307·205	*Carried forward.*

No. of Sheet.	No. on Plan.	Area in Acres.	Description.
		2307·205	*Brought forward.*
XIII. 11.	387	·190	Riddell Cottage.
,,	388	11·751	Arable & road.
,,	389	21·670	Arable & road.
XIII. 12.	390	·721	Mill pond.
,,	391	18·923	Arable & roads.
,,	392	·179	Plantation.
,,	393	·176	Plantation.
,,	394	1·766	Garden.
,,	395	·519	Plantation.
,,	396	5·109	Arable, stream, & double fence.
,,	397	·179	Pasture.
,,	398	3·314	Arable & stream.
,,	399	·939	Private road.
,,	400	7·217	Arable & road.
,,	401	·341	Plantation.
,,	402	3·968	Arable.
,,	403	1·888	Arable.
,,	404	1·206	Arable.
,,	405	7·574	Arable, road, & double fences.
,,	406	·980	West Middles, house, garden, &c.
,,	407	8·614	Arable & road.
,,	408	9·388	Arable & road.
XIV. 9.	409	2·015	Private road.
,,	410	·391	Easter Middles, houses, gardens, &c
,,	411	·472	Arable & stream.
,,	412	9·329	Arable & stream.
,,	413	13·385	Arable & road.
,,	414	·480	Plantation.
,,	415	6·878	Arable.
,,	416	12·869	Arable.
,,	417	·826	Private road.
,,	418	7·618	Arable.
,,	419	1·310	Plantation.
,,	420	18·717	Arable, roads, & stream.
,,	421	2·316	Plantation.
,,	422	2·589	Plantation.
,,	423	·088	Pasture.
,,	424	2·300	Plantation.
,,	425	7·669	Plantation.
XIII. 12.	426	9·755	Arable & streams.
,,	427	·063	Pond.
,,	428	·750	Offices & yard.
,,	429	·243	Saw mill & yard.
,,	430	·518	Houses & drying green
,,	431	2·730	Wood & stream.
,,	432	·150	Riddell, house.
,,	433	1·948	Wood.
,,	434	11·906	Park.
,,	435	8·108	Arable & double fence.
,,	436	9·469	Arable.
		2548·709	*Carried forward.*

No. of Sheet.	No. on Plan.	Area in Acres.	Description.
		2548·709	*Brought forward.*
XIII. 12.	437	·930	Arable & double fence.
,,	438	·300	House, garden, & yard.
,,	439	·202	House, garden, & yard.
,,	440	·824	Pasture.
,,	441	6·565	Arable & stream.
,,	442	9·684	Arable & stream.
XIV. 9.	443	2·077	Plantation.
,,	444	9·102	Arable & road.
,,	445	1·026	Plantation.
,,	446	13·319	Arable & stream.
,,	447	3·009	Plantation.
,,	448	3·653	Plantation.
,,	449	23·343	Arable & stream.
,,	450	30·347	Arable & stream.
XIII. 15.	451	10·983	Arable.
,,	452	3·041	Rough pasture.
,,	453	2·224	Public road.
,,	454	13·526	Arable & road.
,,	455	1·067	Rough pasture.
,,	456	·210	Greatlaws, house & gardens.
,,	457	·623	Rough pasture (two pieces).
,,	458	·156	Plantation.
,,	459	1·047	Plantation.
,,	460	27·725	Arable.
,,	461	·335	Rough pasture.
,,	462	1·478	Plantation.
,,	463	56·625	Arable.
XIII. 16.	464	·784	Plantation.
,,	465	·718	Garden & kennel.
,,	466	·350	Plantation & sheds.
,,	467	·033	Lodge.
,,	468	·037	Lodge.
,,	469	·195	Plantation.
,,	470	·390	House & garden.
,,	471	·489	Private road.
,,	472	2·631	Farmsteading & gardens.
,,	473	·098	Plantation.
,,	474	38·482	Park.
,,	475	·963	Plantation.
,,	476	·361	Plantation.
,,	477	·241	Rough pasture.
,,	478	·460	Rough pasture.
,,	479	·739	Plantation.
,,	480	·300	Plantation.
,,	481	46·252	Park.
,,	482	·751	Plantation.
,,	483	·726	Plantation.
,,	484	14·065	Arable.
,,	485	17·374	Public road.
,,	486	4·751	Arable & double fence.
		2903·320	*Carried forward*

No. of Sheet.	No. on Plan.	Area in Acres.	Description.
		2903·320	*Brought forward.*
XIII. 16.	487	·759	Plantation.
,,	488	3·570	Arable & double fence.
,,	489	8·217	Arable & double fence.
,,	490	9·177	Arable.
,,	491	·333	Arable.
,,	492	·149	Arable.
,,	493	3·364	Arable.
,,	494	1·166	Arable.
,,	495	1·090	Arable.
,,	496	1·141	Arable.
,,	497	7·473	Arable & double fence.
,,	498	·463	Private road.
XIV. 13.	499	9·060	Arable.
,,	500	·873	Plantation
,,	501	9·028	Arable.
,,	502	·025	Pasture.
,,	503	·613	Plantation.
,,	504	2·329	Rough pasture & roads.
,,	505	31·108	Arable.
,,	506	·262	Farmsteading & garden.
,,	507	19·326	Arable, stream, & roads.
,,	508	2·040	Plantation.
,,	509	23·710	Arable.
,,	510	4·754	Public road.
,,	511	18·652	Arable & stream.
,,	512	19·863	Arable & double fences.
XIII. 15.	513	1·197	Plantation.
,,	514	26·970	Arable & stream.
,,	515	16·547	Arable & stream.
,,	516	1·204	Plantation & stream.
,,	517	1·197	Plantation.
,,	518	43·435	Arable & stream.
,,	519	4·546	Plantation.
,,	520	8·585	Plantation.
,,	521	8·047	Arable.
,,	522	29·622	Arable.
,,	523	·104	Pasture.
,,	524	14·440	Arable.
,,	525	1·525	Plantation.
,,	526	17·767	Arable.
,,	527	1·656	Plantation.
,,	528	10·628	Arable & pasture.
,,	529	7·846	Plantation.
XIII. 16.	530	·559	Plantation.
,,	531	19·297	Arable, rough pasture, & stream.
,,	532	7·693	Arable & rough pasture.
,,	533	25·834	Arable.
,,	534	1·665	Plantation.
,,	535	·514	Plantation.
,,	536	15·118	Arable.
		3347·861	*Carried forward.*

No. of Sheet.	No. on Plan.	Area in Acres.	Description.
		3347·861	*Brought forward.*
XIII 16.	537	·638	Rough pasture.
,,	538	2·611	Plantation & stream.
,,	539	22·508	Arable.
,,	540	·733	Plantation.
,,	541	1·529	Plantation.
,,	542	·014	Lodge.
,,	543	·114	Garden.
,,	544	·275	Plantation & stream.
,,	545	5·505	Plantation & stream.
,,	546	5·337	Arable & stream.
,,	547	1·491	Plantation.
,,	548	31·511	Arable & double fence.
,,	549	·242	Plantation.
,,	550	·928	Plantation.
,,	551	4·565	Arable & double fence.
,,	552	14·395	Arable, stream, & double fence
,,	553	1·700	Plantation & stream.
,,	554	6·100	Arable & stream.
,,	555	2·655	Plantation & stream.
,,	556	8·441	Arable & double fence.
,,	557	4·917	Arable & double fence.
,,	558	6·378	Arable & double fence.
,,	559	·348	Plantation.
,,	560	14·122	Arable, road, & double fence.
,,	561	8·410	Arable & double fences.
,,	562	5·844	Arable.
,,	563	9·202	Arable & double fence.
,,	564	·208	Private road.
,,	565	·243	Plantation.
,,	566	1·553	Pasture.
,,	567	1·544	Plantation.
,,	568	·076	Pasture.
,,	569	3·360	Arable & double fence.
,,	570	11·863	Arable & road.
,,	571	4·489	Plantation & stream.
,,	572	5·857	Plantation.
,,	573	12·136	Arable & road.
,,	574	11·442	Arable & road.
,,	575	1·613	Arable.
,,	576	21·478	Arable, stream, road, & double fence
,,	577	2·551	Plantation.
,,	578	·829	Plantation.
,,	579	9·902	Arable.
,,	580	·113	Pond.
XIV. 13.	581	19·376	Arable, stream, & road.
,,	582	3·552	Plantation.
,,	583	9·058	Arable.
,,	584	8·887	Arable & stream.
,,	585	1·023	Plantation.
,,	586	9·012	Arable & stream.
		3648·539	*Carried forward.*

No of Sheet.	No. on Plan.	Area in Acres.	Description.
		3648·539	*Brought forward.*
XIV. 13.	587	1·156	Plantation.
,,	588	17·286	Arable.
,,	589	·188	Plantation.
,,	590	1·093	Plantation.
,,	591	28·841	Arable & stream.
,,	592	1·563	Pasture & road.
,,	593	3·910	Plantation.
,,	594	1·034	Plantation.
,,	595	21·121	Arable.
,,	596	7·375	Arable & road.
,,	597	3·960	Plantation.
,,	598	22·238	Arable & road.
,,	599	1·942	Plantation.
,,	600	11·227	Arable & stream.
,,	601	24·729	Arable & double fence.
,,	602	17·914	Arable, stream, road, & double fence
,,	603	11·236	Arable & double fences.
,,	604	11·557	Arable, stream, & double fence.
,,	605	·712	Plantation.
,,	606	·549	House, garden, & yard.
,,	607	2·150	Plantation & stream.
,,	608	·471	Houses, garden, & yard.
,,	609	·727	Private road.
,,	610	·530	Farmsteading.
,,	611	·769	Pasture & double fence.
,,	612	6·477	Arable & stream.
,,	613	·345	Mill pond.
,,	614	28·661	Arable & double fences.
,,	615	15·766	Arable & double fences.
,,	616	1·639	Public road.
,,	617	11·304	Arable & double fences.
XIV. 14.	618	28·193	Arable & double fence.
,,	619	12·076	Arable & road.
,,	620	35·285	Arable & double fences.
,,	621	18·038	Arable & stream.
,,	622	7·397	Arable & stream.
,,	623	6·141	Arable & stream.
XIII. 15.	624	11·038	Arable & rough passure.
,,	625	·409	Marsh.
,,	626	1·377	Plantation.
,,	627	15·250	Arable & rough pasture.
,,	628	·240	Plantation.
,,	629	27·807	Arable & rough pasture.
,,	630	·592	Plantation.
,,	631	21·067	Arable, rough pasture, & stream.
,,	632	9·504	Arable & road.
,,	633	·702	Boosmill, offices & garden.
,,	634	1·225	Pasture & stream.
,,	635	12·392	Arable, rough pasture, & stream.
,,	636	·618	Plantation.
		4116·360	*Carried forward.*

No. of Sheet.	No. on Plan.	Area in Acres.	Description.
		4116·360	*Brought forward.*
XIII. 15.	637	2·391	Arable & stream.
,,	638	6·039	Arable & rough pasture.
,,	639	19·318	Arable & double fence.
XIII. 16.	640	19·011	Arable & double fences.
,,	641	21·188	Arable & double fences.
,,	642	3·824	Public road.
,,	643	19·194	Arable & double fences.
,,	644	12·760	Arable & double fences.
,,	645	·267	Pond.
,,	646	17·164	Arable & rough pasture.
,,	647	1·310	Plantation.
,,	648	13·283	Arable.
,,	648a	·621	Private road.
,,	649	2·422	Arable & stream.
,,	650	1·461	Arable & road.
,,	651	·933	Farmsteading.
,,	652	1·189	Arable & road.
,,	653	·647	Plantation.
,,	654	·238	House, garden, & yard.
,,	655	1·986	Pasture & roads.
,,	656	·316	House, garden, & yard.
,,	657	·400	Mill pond.
,,	658	·917	Plantation & stream.
,,	659	7·609	Arable, stream, & road.
,,	660	1·666	Plantation.
,,	661	12·177	Arable & road.
,,	662	36·401	Plantation.
,,	663	15·052	Arable & road.
,,	664	1·059	Plantation.
,,	665	14·408	Arable & road.
,,	666	2·076	Plantation.
,,	667	22·833	Arable & road.
,,	668	12·617	Arable.
,,	669	8·001	Public road.
,,	670	30·031	Arable, stream, rough pasture, &c.
,,	671	6·153	Arable.
XIV. 13.	672	2·399	Plantation.
,,	673	·656	Plantation.
,,	674	·834	Plantation.
,,	675	21·692	Arable, stream, & road
,,	676	·053	Pasture.
,,	677	3·418	Plantation.
,,	678	18·831	Arable & stream.
,,	679	·189	Plantation.
,,	680	12·560	Arable & stream.
,,	681	1·670	Private road.
,,	682	·561	Pasture.
,,	683	·164	Bank of pond.
,,	684	·289	Mill pond.
,,	685	1·549	Farmsteading & yards.
		4498·187	*Carried forward.*

No. of Sheet.	No. on Plan.	Area in Acres.	Description.
		4498·187	*Brought forward.*
XIV. 13.	686	·273	Garden.
,,	687	1·845	Pasture & stream.
,,	688	1·147	House & ornamental grounds.
,,	689	·217	Pasture.
,,	690	·181	Plantation.
,,	691	·144	Pasture.
,,	692	·136	Plantation.
,,	693	9·472	Arable & road.
,,	694	3·630	Arable.
,,	695	1·216	Private road.
,,	696	14·281	Arable.
,,	697	23·890	Arable & stream.
,,	698	17·401	Arable & stream.
,,	699	1·707	Plantation & stream.
,,	700	16·668	Arable & double fence.
,,	701	8·920	Arable & stream.
,,	702	7·810	Arable & stream.
,,	703	12·995	Arable, stream, & rough pasture.
,,	704	·868	Raperlaw, farmsteading & gardens.
,,	705	5·630	Arable & stream.
,,	706	5·714	Arable.
,,	707	·415	Plantation.
,,	708	16·379	Arable & streams.
,,	709	5·923	Arable & stream.
,,	710	1·733	Plantation.
,,	711	·219	Rough pasture.
,,	712	·174	Plantation.
,,	713	9·994	Arable & stream.
,,	714	5·826	Arable, stream, & road.
,,	715	·783	Plantation.
,,	716	·066	Arable.
,,	717	·099	Garden.
,,	718	·106	House & yard.
,,	719	2·772	Plantation.
,,	720	4·487	Arable.
,,	721	·236	Plantation.
,,	722	·432	Farmsteading.
,,	723	·152	Greenhouse & garden.
,,	724	1·666	Plantation.
,,	725	·290	Plantation.
,,	726	·143	Wellrig, house & garden.
,,	727	38·382	Arable & double fences.
,,	728	33·189	Arable & rough pasture.
,,	729	·055	Plantation.
,,	730	12·893	Arable & stream.
XIV. 14.	731	·732	Plantation & stream.
,,	732	15·778	Arable, road, & stream.
,,	733	14·098	Arable & quarry.
,,	734	3·831	Arable & stream.
,,	735	16·588	Arable & road.
		4819·773	*Carried forward.*

No. of Sheet.	No. on Plan.	Area in Acres.	Description.
		4819·773	*Brought forward.*
XIV. 14.	736	10·117	Arable & road.
,,	737	4·243	North British Railway.
,,	738	6·409	Arable.
XIII. 15.	739	6·485	Plantation & stream.
,,	740	27·700	Arable, rough pasture, & stream.
,,	741	5·951	Rough pasture & stream.
,,	742	30·536	Arable & rough pasture.
XIII. 16.	743	·186	Garden.
,,	744	·784	Farmsteading.
,,	745	·572	Orchard.
,,	746	·291	Hermiston, house & garden.
,,	747	1·448	Pasture.
,,	748	·850	Rough pasture.
,,	749	20·634	Arable & double fence.
,,	750	22·049	Arable & rough pasture.
,,	751	23·997	Arable, stream, & rough pasture.
,,	752	·357	Plantation.
,,	753	·242	Plantation & stream.
,,	754	14·181	Arable & stream.
,,	755	12·688	Arable & roads.
,,	756	·488	Dunstonheight, houses, garden, &c
,,	757	10·672	Arable & stream.
,,	757a	6·517	Rough pasture.
,,	758	1·050	Plantation.
,,	759	·519	Plantation & stream.
,,	760	4·944	Rough pasture & road.
,,	761	1·807	Plantation & stream.
,,	762	23·043	Arable & footroad.
,,	763	9·171	Plantation & stream.
,,	764	1·657	Plantation.
,,	765	5·035	Plantation.
,,	766	17·481	Arable & stream.
,,	767	5·089	Arable & double fence.
,,	768	·670	House, gardens, & yards
,,	769	2·054	Arable & small plantation.
,,	770	10·771	Arable.
,,	771	·705	Plantation.
,,	772	11·108	Arable & rough pasture.
,,	773	13·482	Arable & double fence.
XIV. 13.	774	·125	Mill pond.
,,	775	5·576	Plantation.
,,	776	27·582	Arable, stream, & road.
,,	777	3·820	Plantation.
,,	778	3·030	Plantation & stream.
,,	779	·390	Plantation.
,,	780	19·481	Arable & stream.
,,	781	15·413	Arable & stream.
,,	782	7·039	Arable & two small plantations.
,,	783	12·926	Arable & two small plantations.
,,	784	1·874	Private road.
		5233·012	*Carried forward.*

No. of Sheet.	No. on Plan.	Area in Acres.	Description.
		5233·012	*Brought forward.*
XIV. 13.	785	12·440	Arable.
,,	786	20·009	Arable, stream, & rough pasture.
,,	787	6·751	Arable & stream.
XIX. 4.	788	15·985	Plantation & stream.
,,	789	20·695	Arable.
,,	790	22·514	Arable & road.
,,	791	16·054	Arable & stream.
,,	792	5·511	Arable & stream.
,,	793	5·339	Plantation & road.
,,	794	8·101	Rough pasture.
,,	795	14·349	Rough pasture.
,,	796	7·724	Plantation.
,,	797	7·879	Arable.
,,	798	11·356	Arable.
,,	799	·593	Garden.
,,	800	·198	Plantation.
,,	801	·947	Cotfield, house & farmsteading.
,,	802	·194	Ornamental grounds.
,,	803	·615	Plantation.
,,	804	6·854	Arable.
,,	805	·466	Private road.
,,	806	·075	Lodge.
,,	807	12·792	Arable & road.
XX. 1.	808	11·811	Arable & roads.
,,	809	18·374	Arable & road.
,,	810	15·337	Rough pasture & roads.
,,	811	3·290	Arable & stream.
XIV. 13.	812	4·385	Arable & small plantation.
XX. 1.	813	18·032	Arable.
,,	814	6·906	Public road.
XIX. 3.	815	·751	Arable.
,,	816	·099	Private road.
,,	817	1·133	Plantation.
,,	818	·309	Private road.
,,	819	25·468	Arable.
,,	820	101·442	Rough pasture, streams, & roads.
XIX. 4.	821	34·022	Rough pasture & stream.
,,	822	26·640	Arable.
,,	823	27·167	Arable.
,,	824	29·120	Arable.
,,	825	27·500	Plantation.
,,	825a	3·270	Plantation.
,,	826	9·262	Public road.
,,	827	2·613	Plantation.
,,	828	·204	Plantation.
,,	829	93·094	Rough pasture & streams.
,,	830	·659	Bewliemoor, house & gardens
,,	831	1·871	Plantation.
,,	832	8·032	Arable.
,,	833	1·848	Plantation.
		5903·092	*Carried forward*

No. of Sheet.	No. on Plan.	Area in Acres.	Description.
		5903·092	*Brought forward.*
XIX. 4.	834	12·279	Arable & stream.
,,	835	7·033	Plantation.
,,	836	1·536	Rough pasture
,,	837	18·943	Arable & rough pasture.
,,	838	2·411	Plantation.
XX. 1.	839	8·076	Arable.
,,	840	7·984	Arable.
,,	841	14·069	Arable.
,,	842	1·356	Arable.
,,	843	1·162	Catshawhill, houses, gardens, &c.
,,	844	5·348	Arable.
,,	845	6·870	Plantation.
,,	846	18·345	Arable & rough pasture.
,,	847	·550	Arable.
,,	848	13·460	Arable.
,,	849	7·030	Arable & rough pasture.
,,	850	33·889	Pasture.
,,	851	·341	Plantation.
,,	852	35·818	Pasture.
,,	853	1·051	Plantation.
,,	854	1·553	Plantation.
,,	855	·855	Plantation.
XIX. 3.	856	2·659	Plantation.
,,	857	·066	Space between boundary & fence.
,,	858	78·560	Rough pasture & stream.
,,	859	·387	Plantation.
,,	860	·197	House & garden.
,,	861	·311	Farmsteading.
,,	862	·116	Plantation.
,,	863	2·214	Plantation.
XIX. 4.	864	27·854	Arable.
,,	865	29·344	Arable.
,,	866	22·358	Plantation.
,,	867	64·109	Rough pasture & streams.
XIX. 3.	868	33·824	Arable & stream.
,,	869	85·764	Rough pasture, streams, & roads.
XIX. 4.	870	·181	House, garden, & yard.
,,	871	3·697	Arable.
,,	872	122·741	Chapel Moor (rough pasture).
XIX. 7.	873	14·053	Rough pasture & stream.
,,	874	·735	Plantation.
,,	875	32·428	Rough pasture & stream.
XIX. 8.	876	5·140	Arable & stream.
XIX. 7.	877	4·170	Plantation.
,,	878	73·470	Arable & rough pasture.
		6707·429	

RECAPITULATION.

Area in Acres.	
6589·470	Land.
34·902	Water.
61·003	Public Roads.
17·811	Private Roads.
4·243	Railway.
6707·429	Total Area of the Parish of Lilliesleaf, in the County of Roxburgh.

INDEX TO PLACES

IN THE

PARISH OF LILLIESLEAF.

COUNTY OF ROXBURGH.

Name of Place	No. of Sheet. 6 inch scale.	No. of Sheet. 25·344 in. scale.	Descriptive Remarks.
Ale Water	XIII. XIV.	12, 15 5, 6, 9	
Balls Plantation	XIII.	11, 12	
Bewlie	XIV.	10	A farm house & steading.
Bewlie Mains	,,	9	A farm house & steading.
Bewlie Moor	XIX.	4	A large tract of moorland.
Bewliemoor	,,	4	A farm house & steading.
Bewliehill	,,	6	A farm house & steading.
Birkwood Burn	XIII.	15	
Black Craig	XIX.	7	A rocky portion of ground.
Blackcraig Moss	,,	7	
Blackcraig Plantation	,,	7	
Boosmill	XIII.	15	A farm house & steading.
Boosmill Caul	,,	15	
Calla Plantation	,,	12	
Catshawhill	XX.	1	A farm house & steading.
Chapel	XIV.	9	A farm house & steading.
Chapel Moor	XIX.	3, 4, 7	A large tract of moorland.
Chapelmoor	,,	4	A small house & outhouse
Chesterknowes Burn	XIII.	8, 11, 12	attached.
Childknowe	XIV.	13	Two cottages.
Church	,,	9	[detached.
Clerklands	XIII.	11	A farm house & offices
Cotfield	XIX.	4	A farm house & steading.
Crosskeys Inn	XIII.	12	A licensed public house.
Craw Plantation	,,	12	
Crags	XIV.	9	A farm house & steading.
Cushat Plantation	XIII.	12	
Doglair Plantation	,,	16	
Droveroad Plantation	,, XIX.	16 4	
Dunstone	XIII.	12	A farm house & steading.
Dunstonheight	,,	16	Two cottages.
Easter Middles	XIV.	9	A row of cottages.
Ewelair Plantation	XIII.	11, 12	
Firth	XIV.	13	A farm house & steading.

Name of Place.	No. of Sheet. 6 inch scale.	No. of Sheet. 25·344 in. scale.	Descriptive Remarks.
Firth Burn	XIII. XIV.	16 9, 13	
Friarshaw	XIII.	12	A farm house.
Glebe	,, XIV.	12 9	
Greenhouse	,,	13	A farm house & steading.
Greenside Moss	XIII.	12	
Greenside Plantation	,,	12	
Greatlaws	,,	15	Two cottages.
Harden Burn	,,	16	
Harelaw	,,	16	A cottage & garden.
Hermiston	,,	16	A farm house & steading.
Hermiston Burn	,, XIX.	15 3, 4	
Hillhead	XIV.	9	A farm house.
Hilltop Plantation	,,	9	
Huntlaw Burn	XIX. XX.	4, 7, 8 1	
Jock's Knowes	XIII.	11	Aportion of elevated ground
Lilliesleaf	,, XIV.	12 9	A long straggling village.
Loan Plantation	XIII.	16	
Longmeadow Rig	,,	11	A long narrow plantation.
Manse	,,	12	
Mere Burn	,, XIV.	16 9, 10, 13	
Mettling Well	,,	13	A fine spring well on the farm of Raperlaw.
Michaels Brae	XIII.	15	A steep brae partly planted
Nether Row	XIV.	13	A farm house & steading.
Newhouse	XIII.	16	A farm house & steading.
Newhouse Wood	,,	16	
North British Railway	XIV.	14	Hawick branch.
Playknowe Plantation	XIII.	11, 12	
Plough Inn	,,	12	A licensed public house.
Raperlaw	XIV.	13	A farm house & steading.
Riddell	XIII.	12	A mansion house.
Riddell Cottage	,,	11	A dwelling house.
Riddellbank Plantation	,,	12	
Riddellhill Plantation	,,	11	
Riddell Mill	,,	12	A corn & flour mill.
Riddellshiel	,,	11	An old building, partly in ruin.
Riddellshiel Loch	,,	11	
Riddellshiel Plantation	,,	11	

Name of Place.	No. of Sheet. 6 inch scale.	No. of Sheet. 25·344 in. scale.	Descriptive Remarks.
Round Knowe	XIV.	9	A small hill planted.
Satchels	XIX.	3	A farm house & steading.
Satchelsburn Plantation	,,	3	
Satchels Burn	,,	3	
South Lodge	XIII.	16	A small dwelling house.
Tower (Site of)	XIV.	9	The largest tower or fort in the parish.
Tower (Site of)	,,	9	There was also a fortalice or tower.
The Loan	XIII.	12	Two cottages.
U. P. Church	,,	12	
U. P. Manse	,,	12	
Virtue Well	XIV.	13	A fine mineral spring.
Wellrig	,,	13	A thatched house.
West Lodge	XIII.	16	Two dwelling houses.
West Middles	,,	12	A farm house & steading.
West Riddell	,,	11	A farm house & steading.
Willowboy Plantation	,,	12	

AGENTS FOR THE SALE

OF THE

ORDNANCE PLANS.

ENGLAND

London	Mr. J. Arrowsmith, 10, Soho Square, W. Messrs. Letts, Son, & Co., 8, Royal Exchange, E.C. Messrs. Longman & Co., Paternoster Row, E.C. Mr. E. Stanford, 6, Charing Cross, S.W. Messrs. Vacher & Son, 29, Parliament Street, S.W Messrs. Webster & Co., 60, Piccadilly, W. Messrs. G. Philip & Son, 32, Fleet Street, E.C.; & L'pool. Mr. J. Wyld, Charing Cross. Dr. J. J. Whitty, C.E., 35, Parliament Street, S.W.
Appleby	Mr. J. Whitehead.
Alnwick	Mr. M. Smith.
Bath	Messrs. Sims & Son.
Birmingham	Messrs. Napper & Wright
Beverley	Mr. John Kemp.
Bolton	Mr. H. Bradbury.
Bristol	Mr. John Lavars.
Bishop Auckland	Mr. M. Braithwaite.
Barnard Castle	Messrs. J. & R. W. Atkinson
Cleveland, Yorkshire	Mr. George Dixon.
Cardiff	Mr. Hugh Bird.
Carlisle	Messrs. Thurnam & Sons.
Coventry	Mr. Edward Wright.
Chelmsford	Mr. Thomas B. Arthy.
Darlington	Mr. H. Penney.
Durham	Mr. George Andrews.
Fareham	Mr. George Sutton.
Gloucester	Messrs. G. J. Wait & Co.
Great Ayton, nr. Stokesley, Yorkshire	Mr. G. Dixon.
Hartlepool	Messrs. Pearson & Co.
Huddersfield	Mr. A. L. Peace.
Hull	Mr. J. W. Leng.
Kirkby Lonsdale	Mr. R. Morphet.
Kendal	Mr. T. Atkinson.
Keswick	Mr. James Mayo.
Liverpool	Messrs. G. Philip & Son. Messrs. Webb & Hunt. Mr. J. R. Isaac.
Leeds	Mr. J. Smith.
Longton	Mr. F. S. Wright.
Longport, Staff.	Mr. Evans.
Malton	Mr. H. Smithson.
Manchester	Mr. G. Simms. Mr. W. T. Hansbrow, 59, King Street
North Shields	Messrs. Phillipson & Hare.
Norwich	Mr. H. Pigg.

NEWCASTLE.....	Mr R Turner.
NOTTINGHAM	Mr. R. Sutton.
OLDHAM	Mr. John Hirst.
OXFORD	Messrs. Spiers & Son.
PENRITH.....	Mr. B. T. Sweeten.
PORTSMOUTH	Mr. W. H. Charpentier
PLYMOUTH	Mr. J. Land.
PRESTON.....	Mr. R. Veevers.
READING.....	Mr. G. Lovejoy.
ROCHDALE	Mr. E. Wrigley.
RICHMOND, Yorkshire	Mr. J. Bell.
RIPON.....	Messrs. Johnston & Co.
SCARBOROUGH....	Mr. S. W. Theakstone.
SETTLE	Mr. J. Wildman.
SHEFFIELD.....	Mr. H. Pawson.
SWANSEA.....	Mr. E. Pearce.
STOCKTON-ON-TEES	Messrs. Jennett & Co.
SOUTHAMPTON ..	Mr. W. Sharland.
SUNDERLAND	Mr. W. H. Hills.
THIRSK	Mr. W. Bransby.
ULVERSTON.....	Mr. Soulby.
WAKEFIELD	Messrs. Hicks & Allen.
WIGAN	Mr. S. G. Bucknall.
WHITEHAVEN....	Messrs. Callender & Dixon.
WINDERMERE....	Mr. J. Garnett.
YORK	Mr. J. Glaisby.

SCOTLAND

EDINBUBGH.....	Messrs. Johnston, 4, St. Andrew Square. Messrs. Black, North Bridge. Mr. T. C. Jack, Princes Street.
AYR.....	Mr. John Dick.
ABERDEEN	Messrs. Keith & Gibb.
AIRDRIE, Lanarksh	Mr. Thomas Forsyth.
ANNAN.....	Mr. William Cuthbertson.
BATHGATE	Mr. J. Johnston.
CUPAR.....	Mr. S. Robinson.
DUMFRIES	Mr. Sinclair.
DUNFERMLINE ..	Messrs. Miller & Son.
DUNSE.....	Mr. George Johnston.
DUNDEE	Mr. C. D. Chalmers.
GLASGOW.....	Messrs. J. Smith & Son. Messrs. J. Lumsden & Son.
HADDINGTON	Mr. J. Millen.
HAWICK	Mr. William Syme.
JEDBURGH	Messrs. A. & W. Easton.
KIRKCALDY.....	Mr. J. J. Wilson.
KIRKCUDBRIGHT..	Mr. J. Nicholson.
KELSO.....	Mr. J. H. Rutherford.
LINLITHGOW	Mr. A. Waldie.
NEWTON STEWART	Miss A. Watson.
MOFFAT	Mr. William Muir.
PERTH.....	Mrs. C. Paton.
PEEBLES	Mr. R. Stirling.
PAISLEY	Mr. William McIntyre.
SELKIRK	Mr. G. Lewis.
STIRLING.....	Mr. Robert S. Shearer.

IRELAND.

Dublin	Messrs. Hodges & Smith, Grafton Street. Messrs. Brassington & Gale, 6, Bachelor's Walk. Dr. J. J. Whitty, C.E.; and at London. Messrs. Thom & Son, 87 & 88, Abbey Street.
Armagh	Mr. John McWatters.
Athlone	Mr. James Martin.
Belfast	Mr. James Magill.
Cork	Mr. Francis Guy.
Carlow	Mr. Thomas Edwards.
Cavan	Mr. John Fegan.
Clonmell	Mr. James O'Neill.
Drogheda	Mr. Michael Daly.
Enniskillen	Mr. William Trimble.
Galway	Mr. Thomas Croker.
Kilkenny	Mr. William Nicholson.
Londonderry ..	Mr. Hempton.
Mallow	Mr. Joseph Johns.
Mullingar	Mr. Sampson Wallis.
Newry	Mr. Robert Greer.
Omagh	Mr. John Nelis.
Waterford	Mr. Thomas S. Harvey
Wexford	Mr. F. S. Davis.

18

ORDNANCE SURVEY OF SCOTLAND.

BOOK OF REFERENCE TO THE PLAN

OF THE

PARISH OF LINTRATHEN,

IN THE

COUNTY OF FORFAR,

CONTAINING 22872·692 ACRES.

COLONEL SIR HENRY JAMES, R.E., F.R.S., F.G.S., &c.

SUPERINTENDENT OF THE ORDNANCE SURVEY.

PRINTED AT THE ORDNANCE SURVEY OFFICE, SOUTHAMPTON.

1863.

Price Two Shillings.

XVI

ıd,
ıne

rea

led

ins
nce
ns,

les

W

T

T

ɪ

ent

F.
C.
W.
Def.
S.

the

EXPLANATORY REMARKS.

The Scale of the Parish Plans is the 1-2500th of the actual length on the ground, and is equal to 25·344 inches to a mile, which is very approximately equal to one square inch to one acre, the square of 1·0018 inch being equal to one acre.

The length of each sheet is one and a-half miles, and the width one mile, the area of each sheet is therefore 960 acres.

Each enclosure has a reference number to the area which is given in this Book.

The Braces [/] on the plans are to indicate that the spaces so braced are included under the same reference number.

The Altitudes in feet above the Mean Level of the Sea are written thus —31·4.

The Scale of the Plans of the County is 6 inches to a mile, and each sheet contains the same area as 16 sheets of the Parish Plans. There is, therefore, a double reference number to each sheet as VI. 9., the Roman Numerals referring to the County Plans, the Arabic Figures to the Parish Plans.

The following are the characters employed on the Ordnance Plans on the Scales of 1·2500 and 6 inches to a mile:—

County Names	C	Hundreds or Wards	W
Parishes	P	Townships	*T*
Extra Parochial	E	Division of Townships	*T*

Antiquities ..... ROMAN / Druidical or Saxon / Norman or Subsequent

The descriptions of the boundaries are snown by the following initials:—

Centre of Stream	*C.S.*	Centre of Fence	*C.F.*
Centre of Road	*C.R.*	Top of Cop	*T.C.*
Side of Stream or Drain	*S.S.* or *S.D.*	Centre of Wall	*C.W.*
Root of Hedge	*R.H.*	Defaced	*Def.*
Face of Wall	*F.W.*	Track of Stream	*T.S.*

Undefined ..... *Und.*

Where a change occurs in the boundaries, the symbol [o—o] is used to show the part at which the change takes place.

TABLE

FOR CONVERTING DECIMAL PARTS OF AN ACRE INTO ROODS AND PERCHES.

Perches.	0 Rood.	1 Rood.	2 Roods.	3 Roods.	Perches.	0 Rood.	1 Rood.	2 Roods.	3 Roods.
0	·000	·250	·500	·750	21	·131	·381	·631	·881
1	·006	·256	·506	·756	22	·137	·387	·637	·887
2	·012	·262	·512	·762	23	·144	·394	·644	·894
3	·019	·269	·519	·769	24	·150	·400	·650	·900
4	·025	·275	·525	·775	25	·156	·406	·656	·906
5	·031	·281	·531	·781	26	·162	·412	·662	·912
6	·037	·287	·537	·787	27	·169	·419	·669	·919
7	·044	·294	·544	·794	28	·175	·425	·675	·925
8	·050	·300	·550	·800	29	·181	·431	·681	·931
9	·056	·306	·556	·806	30	·187	·437	·687	·937
10	·062	·312	·562	·812	31	·194	·444	·694	·944
11	·069	·319	·569	·819	32	·200	·450	·700	·950
12	·075	·325	·575	·825	33	·206	·456	·706	·956
13	·081	·331	·581	·831	34	·212	·462	·712	·962
14	·087	·337	·587	·837	35	·219	·469	·719	·969
15	·094	·344	·594	·844	36	·225	·475	·725	·975
16	·100	·350	·600	·850	37	·231	·481	·731	·981
17	·106	·356	·606	·856	38	·237	·487	·737	·987
18	·112	·362	·612	·862	39	·244	·494	·744	·994
19	·119	·369	·619	·869	40	·250	·500	·750	1·000
20	·125	·375	·625	·875					

N.B.—To convert Decimal Fractions of an Acre into Roods and Perches, multiply the decimal first by 4 and then by 40, preserving the same number of decimals in the product.

Examples—

A.	R.	P.	Acres.
			633·357
			4
			1·428
			40
633	1	17	17·120

A.	R.	P.	Acres.
			527·013
			4
			·052
			40
527	0	2	2·080

PARISH OF LINTRATHEN,

IN THE

COUNTY OF FORFAR.

No. on Plan.	Area in Acres.	Description.	No. on Plan.	Area in Acres.	Description.
1	78·396	Plantation, road, and rough pasture.		959·400	*Brought forward.*
2	205·800	Plantation and rough pasture.	28	10·193	Arable.
3	24·472	Arable, sheepfold, & rough pasture.	29	3·406	Houses, garden, &c. (Mid Ravernie).
4	1·616	Meadow, road, & ruin (Hilton).	30	24·127	Arable.
5	10·203	Arable, houses, garden, ruin, &c. (Hole).	31	5·367	Arable.
6	1·891	Arable.	32	1·395	Homestead, garden, &c. (Easter Ravernie).
7	1·365	Glenhead Lodge, garden, &c.	33	22·851	Arable, road, & slope.
8	4·687	Arable & rough pasture	34	7·732	Arable & road.
9	109·769	Arable, rough heathy pasture, plantation, sheepfold, & ruin.	35	10·923	Arable & slope.
10	404·612	Plantation & rough pasture.	36	8·542	Arable & slope.
11	1·666	Arable.	37	6·167	Arable & slope.
12	7·622	Arable & road.	38	3·796	Arable.
13	9·368	Arable.	39	10·233	Arable.
14	1·015	House, garden, &c. (Barny).	40	7·212	Arable.
15	6·797	Arable.	41	8·577	Arable & road.
16	1·370	Homestead, &c. (Greenlamirth).	42	11·803	Arable.
17	5·457	Arable.	43	11·058	Arable & road.
18	1·806	Arable.	44	13·104	Arable.
19	17·615	Arable & road.	45	1·806	Homestead, garden, &c. (Coreffie).
20	4·741	Arable	46	1·100	Homestead, garden, &c. (Coreffie).
21	5·751	Arable.	47	42·292	Arable, road, ruin, & rough pasture.
22	28·213	Arable, road, rocks, houses, garden, &c. (Wester Ravernie).	48	3·116	Arable.
23	4·541	Arable.	49	57·690	Arable, rough heathy pasture, slope, & dam
24	2·796	Arable.	50	9·128	Arable.
25	5·592	Arable.	51	8·407	Arable.
26	6·202	Arable.	52	6·401	Meadow.
27	6·037	Arable.	53	4·001	Rough heathy pasture.
			54	7·317	Arable.
			55	7·132	Meadow.
			56	24·882	Arable, road, & slope.
			57	1·475	Homestead, garden, &c. (Clintlaw).
			58	23·893	Public road.
			59	11·063	Arable.
	959·400	*Carried forward.*		1335·589	*Carried forward.*

No. on Plan.	Area in Acres.	Description.
	1335·589	*Brought forward.*
60	4·311	Arable.
61	10·853	Arable.
62	22·481	Arable.
63	12·389	Arable & road.
64	21·396	Arable, road, & slope.
65	19·410	Arable, slope, & ruin.
66	14·044	Arable.
67	4·101	Homestead, garden, &c. (Over Scithie).
68	8·993	Arable, slope, & footpath.
69	8·272	Arable & slope.
70	5·477	Arable.
71	·255	House & garden (Todholes).
72	19·430	Arable, road, slope, & whins.
73	25·197	Arable.
74	33·284	Arable & road.
75	·365	House, garden, &c. (Ley).
76	8·187	Arable.
77	27·758	Arable, slope, road, & part of Quharity Burn
78	·900	Homestead, garden, &c. (Longdrum).
79	2·006	Arable & road.
80	12·479	Arable, road, trees, ruin, & part of Quharity Burn.
81	20·731	Arable.
82	1·245	Homestead, garden, &c. (Mid Scithie).
83	14·669	Arable, road, & slope.
84	15·159	Arable.
85	13·989	Arable, road, slope, & & limekiln.
86	11·218	Arable, road, &c.
87	3·981	Arable & rough heathy pasture.
88	1·671	Homestead & garden (Macritch).
89	17·485	Arable.
90	5·837	Arable.
91	11·948	Arable, rough heathy pasture, & part of Quharity Burn.
92	4·296	Arable and part of Quharity Burn.
	1719·406	*Carried forward.*

No. on Plan.	Area in Acres.	Description.
	1719·406	*Brought forward.*
93	11·873	Arable, road, & part of Quharity Burn.
94	7·142	Arable and part of Quharity Burn.
95	4·306	Arable.
96	10·623	Arable.
97	19·566	Arable, rough pasture, & whins.
98	15·664	Arable & rough heathy pasture.
99	15·009	Arable & slope.
100	3·486	Arable & road.
101	17·835	Arable, road, & slope.
102	13336·312	Rough heathy pasture, road, slope, rocks, footpath, &c.
103	10·256	Arable and part of Quharity Burn.
104	9·216	Arable.
105	10·073	Arable.
106	2·139	Homestead, garden, &c. (Westerton).
107	21·441	Arable.
108	8·797	Arable, road, & slope.
109	8·851	Arable & slope.
110	·138	Pasture.
111	·725	Homestead, garden, &c. (Needs).
112	8·828	Arable.
113	3·793	Arable.
114	·071	House, garden, &c. (Whitehaugh).
115	8·032	Arable.
116	9·299	Arable.
117	7·473	Arable.
118	8·930	Arable.
119	9·296	Arable.
120	7·406	Arable.
121	11·308	Arable & slope.
122	8·662	Arable and part of Quharity Burn.
123	13·172	Arable and part of Quharity Burn.
124	13·779	Parish road.
125	·119	Pasture & road.
126	15·314	Arable & part of Burn of Dairy.
127	·341	Houses, garden, &c.
128	·183	Dam.
129	·258	Pasture.
	15359·122	*Carried forward.*

No. on Plan.	Area in Acres.	Description.	No. on Plan.	Area in Acres.	Description.
	15359·122	*Brought forward.*		15627·278	*Brought forward.*
130	1·967	Homestead, garden, &c. (Balintore).	166	·612	Houses, garden, ruin, &c. (Tamstank).
131	·228	Plantation.	167	31·341	Arable, road, roughpasture, & whins.
132	·463	Offices, garden, &c.			
133	1·792	Ornamental ground & road.	168	13·324	Arable, rough pasture, & whins.
134	·221	House (Balintore).	169	·728	Homestead, &c. (Easter Coul).
135	1·112	Garden, &c.			
136	10·372	Arable.	170	·210	Plantation.
137	7·809	Arable and part of Quharity Burn.	171	·166	House, garden, &c. (Easter Coul).
138	12·095	Arable & slope.	172	7·542	Arable.
139	5·199	Arable.	173	8·647	Arable.
140	9·590	Arable & rough pasture slope.	174	13·956	Arable, rough pasture, & whins.
141	4·234	Arable.	175	3·692	Arable, meadow, & part of Quharity Burn.
142	9·397	Arable, rough pasture, & part of Quharity Burn.	176	4·219	Meadow and part of Quharity Burn.
143	2·059	Plantation.	177	8·532	Rough pasture, road, & part of Quharity Burn.
144	19·015	Arable, rough pasture, & road.			
145	13·195	Arable & road.	178	10·027	Arable & road.
146	9·896	Arable.	179	11·077	Arable, road, & rough pasture.
147	29·850	Arable, rough pasture, & whins.	180	·204	Ponds.
148	13·057	Arable.	181	·250	House & garden (Burnside of Balintore—part of).
149	11·557	Arable & pond.			
150	·862	Rough pasture.			
151	3·785	Heathy pasture, arable, road, whins, & sheepfold.	182	·171	House, garden, ruin, &c. (Burnside of Balintore—part of).
152	·251	House, garden, &c.	183	·256	House, garden, &c. (Burnside of Balintore—part of).
153	12·937	Arable, slope, & part of Quharity Burn.			
154	3·594	Plantation.	184	4·834	Parish road.
155	11·500	Arable and part of Quharity Burn.	185	1·450	Homestead, garden, &c, (Knowhead).
156	9·470	Arable.	186	1·262	Rough pasture & road.
157	11·381	Arable.	187	·717	Houses, gardens, ruins, &c. (Easterton).
158	1·345	Arable.			
159	8·371	Arable.	188	1·783	Pasture & road.
160	·915	Occupation road.	189	23·578	Rough heathy pasture, whins, & sheepfolds.
161	8·048	Arable.			
162	8·948	Arable.	190	43·369	Arable, road, & rough pasture.
163	7·624	Arable.			
164	·611	Houses, garden, &c. (Bankhead).	191	3·723	Rough pasture, road, & whins.
165	15·406	Arable, rough pasture, & whins.	192	33·897	Arable & rough pasture
			193	·409	Pond.
	15627·278	*Carried forward.*		15857·254	*Carried forward.*

No. on Plan.	Area in Acres.	Description.
	15857·254	*Brought forward.*
194	13·824	Arable.
195	7·397	Rough pasture, road, slope, trees, & whins
196	·366	Garden, pasture, &c.
197	·987	Woody slope & part of Burn of Auldallan.
198	1·003	Homestead, garden, &c. (Auldallan).
199	16·168	Arable.
200	86·720	Wood, road, & gravel pit.
201	1·370	Parish road.
202	18·410	Arable.
203	3·438	Rough pasture.
204	7·789	Arable & rough pasture
205	36·861	Arable, rough pasture, road, & whins.
206	19·715	Arable.
207	10·580	Arable.
208	13·144	Arable & rough pasture
209	23·788	Arable & rough pasture
210	10·938	Arable.
211	10·590	Arable & rough pasture
212	1·807	Arable and part of Quharity Burn.
213	17·994	Arable, rough pasture, road, & part of burn
214	2·644	Pasture, slope, & part of Quharity Burn.
215	13·285	Arable, rough pasture, & part of Quharity Burn.
216	9·626	Arable and part of Quharity Burn.
217	11·572	Arable and part of Quhariry Burn.
218	14·241	Arable.
219	8·851	Arable and part of Quharity Burn.
220	16·908	Arable.
221	14·525	Rough pasture, road, & whins.
222	17·998	Arable.
223	10·203	Arable and part of Quharity Burn.
224	113·588	Wood & road.
225	·368	Pasture and part of Quharity Burn.
226	·153	Plantation.
227	4·051	Arable.
	16398·156	*Carried forward.*

No. on Plan.	Area in Acres.	Description.
	16398·156	*Brought forward.*
228	3·506	Arable.
229	3·254	Arable.
230	4·015	Arable.
231	·442	Homestead, garden, &c. (Dalwhirr).
232	3·873	Arable & road.
233	12·685	Arable.
234	·215	House, garden, &c.
235	3·736	Arable.
236	26·019	Arable.
237	1·744	Parish road.
238	·332	Arable.
239	·103	House, garden, &c.
240	5·796	Arable.
241	·591	Arable.
242	·296	Occupation road.
243	7·342	Arable.
244	6·953	Arable.
245	6·317	Arable.
246	31·916	Back Water & Melgam Water (parts of).
247	2·528	Arable.
248	·421	House, gardens, &c. (Dykend—part of).
249	7·305	Arable & rough pasture
250	3·054	Arable.
251	·080	House, garden, &c. (Dykend—part of).
252	·349	Houses, gardens, &c. (Dykend—part of).
253	11·456	Arable & road.
254	6·924	Arable.
255	7·849	Arable & road.
256	5·365	Arable.
257	1·259	Homestead, garden, &c. (Nether Scithie).
258	7·371	Arable.
259	1·753	Arable.
260	8·441	Arable.
261	7·990	Arable.
262	1·046	Pasture.
263	7·647	Arable.
264	8·423	Arable.
265	·355	Arable & house.
266	3·371	Arable.
267	1·834	Arable & road.
268	·986	Houses, ruin, &c.
269	5·232	Arable & rough pasture
270	·139	House, garden, ruin, &c. (Scolt).
	16618·469	*Carried forward.*

No. on Plan.	Area in Acres.	Description.	No. on Plan.	Area in Acres.	Description.
	16618·469	*Brought forward.*		16966·310	*Brought forward.*
271	11·209	Arable.	311	13·184	Arable.
272	7·460	Arable & road.	312	9·647	Arable.
273	15·439	Arable.	313	14·360	Rough pasture, broom, road, & gravel pit.
274	12·566	Arable.			
275	8·657	Arable.	314	·010	House.
276	12·117	Arable.	315	7·692	Arable.
277	9·441	Arable.	316	17·097	Arable, rough pasture, broom, road, house, & gravel pit.
278	10·367	Arable.			
279	10·574	Arable & pasture.			
280	6·755	Arable.	317	·603	School, garden, &c.
281	10·646	Arable.	318	5·715	Arable.
282	·445	Pasture & road.	319	11·316	Arable.
283	1·525	Homestead, garden, &c. (Pitewan).	320	10·012	Arable.
			321	6·716	Arable & house.
284	·524	House, garden, &c. (Pitewan).	322	13·064	Arable and part of Quharity Burn.
285	8·888	Arable.	323	·991	Homestead, garden, &c. (Newton).
286	9·934	Arable & slope.			
287	4·997	Arable.	324	1·999	Occupation road.
288	5·745	Arable.	325	·102	Sheepfold.
289	·529	Pasture & slope.	326	29·957	Arable & rough pasture
290	6·057	Arable.	327	9·871	Arable.
291	7·209	Arable.	328	2·007	Arable.
292	2·721	Plantation.	329	12·014	Arable.
293	9·985	Arable & rough pasture slope.	330	2·398	Homestead, gardens, ruin, &c. (Wester Coul).
294	·202	Occupation road.			
295	21·265	Arable & rough pasture	331	8·355	Arable, road, & broom
296	10·930	Arable & rough pasture slope.	332	17·183	Arable.
			333	12·269	Arable.
297	1·292	Rough heathy pasture.	334	3·098	Arable.
298	·837	Homestead, garden, ruin, &c. (Rough Haugh.	335	·571	Rough pasture & road.
			336	6·311	Arable.
			337	8·486	Pasture, broom, & footpath.
299	18·249	Arable & footpath.			
300	1·100	Arable.	338	·399	House, garden, &c.
301	35·899	Arable, road, rough pasture, & pool.	339	·151	Pool.
			340	·935	Rough pasture, road, & part of Inzion Burn.
302	26·914	Rough heathy pasture.			
303	8·154	Arable.	341	·560	Arable.
304	18·198	Arable, rough pasture, & broom.	342	39·861	Arable, rough pasture slope, road, part of Inzion Burn, &c.
305	6·377	Arable & broom.			
306	1·736	Roughpasture (Broom)	343	17·429	Arable.
307	6·742	Arable & broom.	344	24·011	Newton Moss & part of drain.
308	1·897	Rough pasture, road, broom, & pool.	345	137·450	Plantation.
309	·986	Homestead, garden, &c. (Middle Coul).	346	·825	Occupation road.
			347	·360	Plantation.
310	13·273	Arable.	348	14·003	Arable.
	16966·310	*Carried forward.*		17427·322	*Carried forward.*

No. on Plan.	Area in Acres.	Description.
	17427·322	*Brought forward.*
348a	·297	House & garden.
349	14·566	Arable, road, & gravel pit.
350	64·847	Rough pasture, broom, road, footpath, and part of Inzion Burn.
351	35·920	Arable, road, & part of Inzion Burn.
352	13·091	Rough pasture, footpath, broom, & part of Inzion Burn.
353	·062	Shed & garden.
354	5·498	Arable, road, roughpasture, & part of Inzion Burn.
355	·229	Houses, garden, &c. (Strone).
356	·080	House, &c.
357	11·252	Arable, rough pasture, slope, & broom.
358	·270	Pasture.
359	20·364	Arable, road, roughpasture, & slope.
360	10·419	Arable.
361	6·775	Parish road.
362	15·316	Arable.
363	21·013	Arable.
364	17·998	Arable.
365	19·097	Rough pasture, moss, broom, road, & part of Inzion Burn.
366	10·603	Arable & part of Inzion Burn.
367	·292	House, garden, &c.
368	5·434	Arable & part of Inzion Burn.
369	·097	Garden.
370	40·638	Arable, rough pasture, & part of Inzion Burn
371	20·357	Arable, rough pasture, broom, & road.
372	·361	Houses & garden.
373	20·612	Arable.
374	·114	House, &c. (Muir of Balintore—part of).
375	17·661	Arable, road, & part of Quharity Burn.
376	·027	House (Muir of Balintore—part of).
377	·789	Arable.
	17801·401	*Carried forward.*

No. on Plan.	Area in Acres.	Description.
	17801·401	*Brought forward.*
378	19·561	Rough heathy pasture, arable, road, & whins
379	10·905	Arable and part of Quharity Burn.
380	·580	Rough pasture & whins
381	9·007	Arable and part of Quharity Burn.
382	34·464	Arable, pool, & part of Quharity Burn.
383	·540	Homestead, garden, &c. (Hilton).
384	20·453	Arable.
385	15·651	Arable & road.
386	16·468	Arable.
387	·763	Homestead, garden, &c. (Garlow).
388	9·467	Arable.
389	·855	Occupation road.
390	5·915	Arable.
391	30·878	Rough heathy pasture, & road.
392	9·480	Arable and part of Quharity Burn.
393	6·464	Arable and part of Quharity Burn.
394	3·862	Arable, rough pasture, & slope.
395	4·419	Public road.
396	99·934	Plantation & rough pasture.
397	·144	Pasture.
398	203·469	Rough heathy pasture, road, & whins.
399	21·041	Arable.
400	407·737	Rough heathy pasture, road, slope, whins, &c.
401	3·966	Arable.
402	5·609	Rough pasture & road.
403	23·488	Arable.
404	1·355	Occupation road.
405	·011	House.
406	20·560	Arable.
407	24·049	Arable.
408	15·725	Arable.
409	·094	House & garden.
410	2·020	Occupation road.
411	·089	Houses, &c.
412	19·222	Arable.
413	·951	Arable & road.
	18850·597	*Carried forward.*

No. on Plan.	Area in Acres.	Description.
	18850·597	*Brought forward.*
414	20·269	Arable.
415	3·676	Pasture.
416	22·842	Arable.
417	18·564	Arable.
418	27·628	Arable.
419	3·511	Pond.
420	230·830	Wood, road, footpath, & rough heathy pasture.
421	20·472	Arable.
422	2·352	Homestead, garden, &c. (Middleton).
423	18·025	Arable.
424	·228	Pond.
425	·336	House, garden, &c. (Middleton--part of)
426	·450	Houses, garden, &c. (Middleton--part of)
427	6·776	Arable & road.
428	1·171	Arable & road.
429	15·455	Arable & road.
430	16·962	Arable, road, & whins.
431	10·312	Arable.
432	16·541	Arable.
433	·448	Plantation.
434	·211	House, garden, &c.
435	4·927	Arable & road.
436	·020	House.
437	·346	Rough pasture.
438	6·497	Arable.
439	·027	House, &c.
440	19·184	Arable.
441	20·447	Arable.
442	1·112	Occupation road.
443	·892	Rough pasture.
444	·600	House and garden (Letter).
445	7·056	Arable.
446	·427	Plantation.
447	13·515	Arable.
448	·735	Plantation & road.
449	29·004	River Isla (part of).
450	32·425	Arable.
451	13·366	Arable & rough pasture slope.
452	·010	House.
453	21·240	Arable.
454	14·333	Arable & road.
455	3·491	Arable.
456	114·164	Plantation.
	19591·474	*Carried forward.*

No. on Plan.	Area in Acres.	Description.
	19591·474	*Brought forward.*
457	87·906	Wood & road.
458	4·426	Rough pasture, slope, road, & plantation.
459	·460	Homestead, garden, &c. (Torrax).
460	·785	Rough pasture & road.
461	3·726	Rough pasture, slope, & arable.
462	12·183	Arable & road.
463	12·320	Arable.
464	·240	Pasture.
465	·994	Houses, gardens, &c. (Pitmudie).
466	21·018	Arable.
467	21·386	Arable, slope, & whins.
468	·350	House, garden, &c.
469	·080	House, garden, &c.
470	·379	Houses, gardens, &c.
471	3·011	Homestead, garden, corn mill, &c. (Inzion)
472	1·018	Plantation, slope, rough pasture, & part of Inzion Burn.
473	10·774	Rough pasture, slope, & part of Inzion Burn
474	9·626	Arable.
475	20·148	Arable, road, & sandpit
476	·329	Houses, garden, &c. (Wet Reisk).
477	·513	Rough pasture.
478	·137	Pond.
479	26·034	Arable & road.
480	17·166	Arable & road.
481	·180	Pond.
482	8·348	Arable.
483	1·081	Pasture & slope.
484	1·637	House, garden, ornamental ground, &c. (Foldend).
485	21·885	Arable.
486	5·075	Plantation.
487	31·450	Arable.
488	·350	Homestead, &c. (Windyslack).
489	·477	Occupation road.
490	13·248	Arable.
491	12·138	Arable.
492	12·623	Arable.
493	10·061	Arable.
494	14·613	Arable.
	19979·649	*Carried forward.*

No. on Plan.	Area in Acres.	Description.
	19979·649	*Brought forward.*
495	1·259	Occupation road.
496	3·529	Plantation.
497	17·128	Arable & rough pasture slope.
498	16·982	Arable.
499	14·861	Arable.
500	·300	Police station, garden, &c.
501	3·685	Arable.
502	·118	Plantation.
503	·417	Rough pasture.
504	·203	Rough pasture.
505	1·074	Plantation.
506	2·844	Arable & part of Inzion Burn.
507	10·426	Arable, rough pasture, & part of Inzion Burn
508	·601	Rough pasture.
509	9·290	Arable.
510	·457	Houses, garden, rough pasture, plantation, &c.
511	·251	Pond.
512	28·965	Arable, rough pasture, footpath, plantation, & part of Inzion Burn
513	·740	Rough pasture & part of Inzion Burn.
514	34·019	Arable, rough pasture, footpath, & part of drain.
515	16·046	Arable & part of drain.
516	2·727	Homestead, gardens, houses, &c. (Foldend)
517	9·415	Arable.
517a	·360	House, garden, &c.
518	13·112	Arable & road.
519	88·671	Wood, road, & rough pasture.
520	·051	Boathouse, &c.
521	9·600	Arable & road.
522	·331	House, garden, &c. (Lochside).
523	14·554	Arable.
524	10·445	Rough pasture, road, pool, & plantation.
525	9·451	Rough heathy pasture, road, & plantation.
526	·076	Rough pasture.
527	21·185	Arable.
	20322·822	*Carried forward.*

No. on Plan.	Area in Acres.	Description.
	20322·822	*Brought forward.*
528	1·958	Occupation road.
529	16·240	Arable & plantation.
530	1·476	Homestead, garden, &c. (Balnakeilly).
531	20·163	Arable.
532	22·703	Arable, rough pasture, footpath, & trees.
533	8·592	Arable & footpath.
534	18·402	Arable & rough pasture
535	25·882	Arable.
536	3·452	Parish road.
537	·179	Rough pasture.
538	·602	Rough pasture & footpath.
539	·379	School, garden, &c.
540	4·245	Arable & rough pasture
541	·366	School of Industry, garden, &c.
542	13·365	Arable, road, broom, & footpath.
543	2·432	Arable, road, & plantation.
544	·127	Occupation road.
545	11·892	Arable & broom.
546	1·751	Arable.
547	9·597	Arable.
548	·161	House, garden, &c. (Cothelhill).
549	8·731	Arable & footpath.
550	35·038	Arable.
551	10·636	Arable.
552	·633	Arable, rough pasture, & ruin.
553	11·207	Arable, rough pasture, & whins.
554	5·777	Parish road.
555	21·637	Arable.
556	·091	House, garden, &c.
557	·055	House, garden, &c.
558	13·517	Arable.
559	40·219	Arable.
560	7·931	Arable.
561	5·837	Arable.
562	11·320	Arable.
563	32·742	Arable.
564	2·103	Homestead, garden, &c. (Purgavie).
565	·764	House, plantation, ornamental ground, &c. (Purgavie).
	20695·024	*Carried forward.*

No. on Plan.	Area in Acres.	Description.	No. on Plan.	Area in Acres.	Description.
	20695·024	*Brought forward.*		21204·832	*Brought forward.*
566	36·260	Arable & road.	610	1·185	Homestead, garden, &c. (Easter Peel).
567	17·250	Arable.			
568	·058	House, &c.	611	26·871	Arable, broom, & trees
569	3·276	Arable.	612	17·971	Arable.
570	·191	House, garden, &c.	613	10·718	Arable.
571	6·971	Arable & road.	614	14·565	Woody slope & rocks.
572	29·397	Arable.	615	13·783	Arable & slope.
573	16·743	Arable.	616	21·074	Arable, rough pasture, & slope.
574	10·889	Arable.			
575	36·323	Arable & road.	617	·330	Pond.
576	16·226	Arable.	618	·108	House, garden, &c.
577	34·948	Arable & ruin.	619	180·778	Loch of Lintrathen.
578	4·088	Plantation.	620	51·812	Wood, road, rocks, & rough pasture.
579	6·491	Arable & road.			
580	·095	Waste ground.	621	·172	Occupation road.
581	2·224	Arable & road.	622	28·037	Wood, road, & quarry.
582	·575	House, garden, &c. (Wardend).	623	1·733	Arable.
			624	·548	Arable.
583	7·433	Arable, road, & rough pasture.	625	15·377	Arable & rough pasture
			626	30·213	Arable, rough pasture, road, slope, & rocks.
584	·242	Occupation road.			
585	13·508	Arable.	627	·270	House, garden, &c. (Bridgend—part of)
586	1·203	Homestead, garden, &c. (Blackdykes).	628	·821	Homestead, garden, &c. (Bridgend—part of)
587	10·334	Arable, rough pasture, road, & slope.	629	·320	Public house, pasture, &c. (Bridgend—part of).
588	11·244	Arable & road.			
589	13·964	Arable & ruin.			
590	·242	House, garden, &c.	630	·885	Houses, gardens, corn mill, &c. (Bridgend—part of).
591	7·839	Rough pasture & whins			
592	7·026	Arable & road.			
593	11·561	Arable.	631	10·247	Arable, rough pasture, slope, whins, & rocks
594	10·491	Arable.			
595	29·099	Arable & pool.	632	3·153	Church, manse, garden, plantation, ornamental ground, &c.
596	18·006	Arable.			
597	19·455	Arable, pasture, & slope			
598	25·819	Arable & road.	633	15·755	Arable, rough pasture, & whins.
599	17·214	Arable & road.			
600	19·250	Arable & slope.	634	1·824	Arable & plantation.
601	·149	Pond.	635	22·139	Arable, rough pasture, slope, & rocks.
602	1·160	Homestead, garden, &c. (Formal).	636	2·394	Rough pasture, brushwood, & slope.
603	7·332	Arable.			
604	1·690	Arable & house.	637	6·626	Rough pasture, slope, rocks, & footpath.
605	13·385	Arable.			
606	15·556	Arable.	638	18·314	Arable, rough pasture, & slope.
607	15·026	Arable.			
608	9·248	Parish road.	639	21·230	Arable & house.
609	·327	Pond.	640	7·920	Arable.
			641	2·105	Arable & rough pasture
	21204·832	*Carried forward.*		21734·110	*Carried forward.*

No. on Plan.	Area in Acres.	Description.
	21734·110	*Brought forward.*
642	8·667	Arable.
643	29·199	Wood.
644	1·882	Arable.
645	13·928	Arable.
646	·606	Homestead, garden, &c.
647	2·070	Occupation road.
648	2·091	Plantation.
649	6·109	Arable.
650	7·363	Arable.
651	·100	House, garden, &c. (Craigyloch--part of)
652	·163	Wood.
653	1·715	Wood.
654	·371	Houses, garden, &c. (Craigyloch--part of)
655	7·926	Arable & footpath.
656	6·468	Wood.
657	36·016	Arable & road.
658	·065	House and garden (Craigyloch--part of)
659	1·089	Arable, road, & rough pasture.
660	6·865	Arable.
661	·070	House and garden (Craigyloch--part of)
662	3·442	Arable, road, & rough pasture.
663	·563	Plantation.
664	·099	House and garden (Craigyloch--part of)
665	2·776	Arable.
666	17·136	Arable & road.
667	·699	Houses, gardens, ruin, &c. (Loanhead).
668	2·953	Plantation.
669	16·053	Arable & footpath.
670	16·854	Arable & road.
671	16·020	Arable, rough pasture, & old quarry.
672	17·140	Arable.
673	1·185	Homestead, gardens, &c. (Bottom).
673a	·244	Occupation road.
674	13·058	Arable & footpath.
675	25·697	Arable.
676	7·732	Parish road.
677	1·239	Homestead, &c. (Clintlaw).
678	15·445	Arable & rough pasture
679	6·837	Arable.
	22032·045	*Carried forward.*

No. on Plan.	Area in Acres.	Description.
	22032·045	*Brought forward.*
680	12·890	Arable.
681	21·415	Arable & road.
682	2·330	Homestead, gardens, &c. (Wester Campsie).
683	6·432	Arable.
684	·081	House, garden, &c.
685	·161	Pond.
686	·918	Plantation.
687	8·299	Arable & road.
688	14·161	Arable, road, rough pasture, & rocks.
689	9·214	Arable.
690	13·916	Arable & road.
691	114·231	Plantation & road.
692	·273	Pond.
693	9·739	Arable, rough pasture, & footpath.
694	10·270	Arable & road.
695	10·021	Arable & road.
695a	·102	Rough pasture & footpath.
696	·579	Rough pasture & footpath.
697	1·505	Homestead, gardens, houses, &c. (Kinaird)
698	2·242	Parish road.
699	·211	House, gravel pit, &c.
700	13·621	Arable.
701	9·367	Arable.
702	·171	House, garden, &c.
703	10·692	Arable.
704	10·096	Arable, rough pasture, & rocks.
705	·342	House, garden, &c. (Clintlaw).
706	·077	Occupation road.
707	·492	Saw mill, road, & waste ground.
708	2·032	Rough pasture, rocks, & road.
709	·161	House, garden, &c.
710	1·631	Arable, rough pasture, slope, & rock.
711	16·338	Arable, rough pasture, slope, & rocks.
712	13·040	Arable & road.
713	10·644	Arable & road.
	22359·739	*Carried forward.*

No. on Plan.	Area in Acres.	Description.	No. on Plan.	Area in Acres.	Description.
	22359·739	*Brought forward.*		22524·957	*Brought forward.*
714	27·920	Arable, rough pasture, trees, slope, rocks, ruin, & bushes.	735	16·890	Arable.
			736	16·666	Arable.
			737	23·150	Arable.
715	2·117	Arable & road.	738	27·856	Wood, slope, rocks, & gravel pit.
716	·040	House & ruin.			
717	·189	Pasture.	739	114·785	Wood, slope, rocks, road, & footpath.
718	·081	Pasture.			
719	·026	Waste ground.	740	·464	Rocks.
720	5·388	Arable, rough pasture, & footpath.	741	20·120	Arable, rough pasture, & ruin.
721	3·371	Plantation.	742	16·363	Arable.
722	·422	House, garden, &c. (Craighaugh).	743	11·286	Arable.
			744	3·247	Arable & pasture.
723	19·445	Arable, rough pasture, slope, & rocks.	745	17·332	Arable.
			746	·196	Pond.
724	14·330	Arable, rough pasture, slope, rocks, & footpath.	747	2·989	Homestead, garden, &c, (Easter Campsie).
			748	·390	Occupation road.
725	·194	Pond.	749	4·457	Arable.
726	1·196	Homestead, garden, &c. (Shannally).	750	17·872	Arable & road.
			751	22·181	Arable & ruin.
727	8·936	Plantation.	751a	·282	House, garden, &c.
728	9·290	Arable.	752	1·860	Occupation road.
729	17·578	Arable & road.	753	9·917	Arable.
730	18·192	Arable.	754	·182	Occupation road.
731	·109	Pools.	755	1·113	Melgam Cottage, garden, &c.
732	17·371	Arable, rough pasture, road, & ruin.	756	1·407	Arable & road.
733	·110	House, garden, &c.	757	16·730	Arable.
734	18·913	Arable.			
	22524·957	*Carried forward.*		22872·692	

RECAPITULATION.

22538·736	Land.
85·265	Public roads.
248·691	Water.
22872·692	Total Area of the Parish of Lintrathen, in the County of Forfar.

INDEX TO PLACES

IN THE

PARISH OF LINTRATHEN.

COUNTY OF FORFAR.

Name of Place.	No. of Sheet.		Descriptive Remarks.
	6-inch scale.	25·344-inch scale.	
Auldallan	XXXI.	1	A farm house.
Bruntshields	XVI.		A prominent hill feature.
Black Binks	XXIII.		A high hill.
Barny	,,		An old farmsteading.
Burn of Harran	,,		
Back Water	,,		
Burn of Dairy	XXIV.		
Burn of Quaichly	,,		
Balintore	XXX.	4	A mansion.
Bankhead	,,	4	A dwelling house.
Balnakeilly	,,	12	A farm house.
Blackdykes	,,	15	A farm house.
Bridge of Craig.	,,	15	
Bridgend	,,	16	A farm house & houses.
Bottom	,,	16	A farm house.
Burnside of Balintore	XXXI.	1	An old farmsteading.
Burn of Auldallan	,,	1	
Bridge of Lundies	XXXVII.	1	
Cairn Daunie	XVI.		A hill.
Cairn Corse	XXIII.		A hill.
Craig Whaut	,,		A prominent cairn.
Corrie of Harran	,,		A steep hollow.
Correffie	,,		A farm house.
Clintlaw	,,		A farm house.
Craig of Balloch	,,		A precipitous defile.
Clashindhall	,,		A hill pass.
Craigs of Moorleathers	,,		A range of rocks.
Clinking Cauldron	XXIV.		A high hill.
Cat Law	,,		A hill.
Cairn Plew	XXX.	3	A large cairn.
Cothelhill	,,	12	Two dwelling houses.
Church	,,	16	
Clint Law	,,	16	A hill.
Craigyloch	,,	16	Dwelling houses.
Craig of Auldallan	XXXI.	1	A hill.
Clintlaw	,,	13	A farm house.
Craighaugh	,,	13	A dwelling house.
Drummennoch	XXIII.		A ridge.

Name of Place.	No. of Sheet.		Descriptive Remarks.
	6-inch scale.	25·344-inch scale.	
Dalwhirr	XXX.	6	A farm house.
Dykend	,,	7	Dwelling houses, &c.
Duchladge Well	XXXI.	1	A pool.
Den of Melgam	XXXVII.	1	A ravine.
Easter Ravernie	XXIII.		A farm house.
East Finlay	,,		A stream.
Easter Coul	XXX.	4	A farm house.
Easter Peel	,,	15	A farm house.
Easterton	XXXI.	1	Dwelling houses.
Easter Campsie	XXXVII.	1	A farm house.
Foldend	XXX.	12	A farm house.
Formal	,,	15	A farm house.
Glen Damff	XVI.		
Glenhead Lodge	XXIII.		
Glack of Barny	,,		A narrow defile.
Greenlamirth	,,		A farm house.
Glen Dye	XXIV.		
Garlow Wood	XXXI.	2	
Garlow	,,	5	A farm house.
Hilton (ruin)	XXIII.		
Hole	,,		A shepherd's house.
Harran Plantation	,,		
Holm of Needs	XXX.	7	A long strip of land.
Hilton	XXXI.	5	A farm house.
Hawk's Nest	XXXVI.	4	A precipitous rock.
Inzion	XXX.	12	A farm house.
Knock of Formal	,,	15	A high hill.
Knowhead	XXXI.	1	A farm house.
Kinaird	,,	13	A farm house.
Longdrum	XXIII.		A farm house.
Ley	,,		A cothouse.
Loan	,,		A cothouse.
Letter Wood	XXX.	11	
Letter	,,	11	A dwelling house.
Lochside	,,	12	A dwelling house.
Loch of Lintrathen	,,	16	
Lochcraigs Wood	,,	16	
Loch Craigs	,,	16	
Loanhead	,,	16	A dwelling house.
Loups of Kenny	XXXI.	13	Three waterfalls.
Moss of Glanny	XXIII.		
Mid Ravernie	,,		An old farm house.
Macritch	,,		A farm house.

Name of Place.	No. of Sheet.		Descriptive Remarks.
	6-inch scale.	25·344-inch scale.	
Mid Scithie	XXIII.		A farm house.
Monthrey	XXIV.		A high hill.
Middle Coul	XXX.	8	A farm house.
Middleton	,,	11	A farm house.
Manse	,,	16	
Muir of Balintore	XXXI.	5	Two cottages.
Melgam Cottage	XXXVII.	1	
Needs	XXX.	2	A farm house.
Nether Scithie	,,	7	A farm house.
Newton	,,	8	A farm house.
Over Scithie	XXIII.		A farm house.
Pitewan	XXX.	7	A farm house.
Pitmudie	,,	12	Dwelling houses.
Police Station	,,	12	
Purgavie	XXXI.	9	A farm house.
Quharity Burn	XXX.	4	
Rough Haugh	,,	7	A farm house.
River Isla	,,	15	
Reekie Linn	,,	15	A large waterfall.
Saint Andrew's Well.	XXIII.		
Scad Cairns	XXIV.		Loose rocks.
Scolt	XXX.	7	A house.
School	,,	8	
Strone	,,	8	An old dwelling house.
School	,,	12	
School of Industry	,,	12	
Standing Stones	XXXI.	1	
Shannally	,,	13	A farm house.
Slug of Auchrannie	XXXVI.	4	A waterfall.
The High Tree	XVI.		A hill.
Tomnun	XXIII.		A large eminence.
Todholes	,,		A cothouse.
The Dockan Well	XXIV.		
Tamstank	XXX.	4	A few cothouses.
Torrax	,,	12	A farm house.
Wester Ravernie	XXIII.		An old farm house.
Westerton	,,		A farm house.
Whitehaugh	XXX.	3	A cothouse.
Wester Coul	,,	8	A farm house.
Wet Reisk	,,	12	Dwelling houses.
Windyslack	,,	12	A farm house.
Wester Campsie	,,	16	A farm house.
Wardend	XXXI.	9	A dwelling house.

19.

ORDNANCE SURVEY OF SCOTLAND.

BOOK OF REFERENCE TO THE PLAN

OF THE

PARISH OF LISMORE AND APPIN,

IN THE

COUNTY OF ARGYLL,

CONTAINING 95171·422 ACRES.

MAJOR-GENERAL SIR HENRY JAMES, R.E., F.R.S., F.G.S., &c.,
SUPERINTENDENT OF THE SURVEY.

LONDON:
PRINTED BY GEORGE E. EYRE AND WILLIAM SPOTTISWOODE,
PRINTERS TO THE QUEEN'S MOST EXCELLENT MAJESTY.
FOR HER MAJESTY'S STATIONERY OFFICE.

1872.

Price Two Shillings and Sixpence.

[7142.—50.—11/72.]

The sc
ground, a
which is

ORDNANCE SURVEY OF

PARISH OF LISMORE

ARGYLLSHI

INDEX TO THE SH

Published on the Scale of $\frac{1}{2500}$ *or 25*

Scale of this Index One Inc

Published

T

Sheets XXIX, XXX, XXX

EXPLANATORY REMARKS.

The scale of the Parish Plans is the 1-2500th of the actual length on the ground, and is equal to 25·344 inches to a mile, or 3·157 chains to an inch, which is very approximately equal to one square inch to one acre, the square of 1·0018 inch being equal to one acre.

The length of each sheet is $1\frac{1}{2}$ miles, and the width 1 mile, the area of each sheet is therefore 960 acres.

Each enclosure has a reference number to the area which is given in this Book.

The Braces ($\int$) on the plans are to indicate that the spaces so braced are included under the same reference number.

The Altitudes in feet above the Mean Level of the Sea are written thus—31·4.

The Scale of the Plans of the County is 6 inches to a mile, and each sheet contains the same area as 16 sheets of the Parish Plans. There is therefore a double reference number to each sheet, as VI. 9., the Roman Numerals referring to the County Plans, the Arabic Figures to the Parish Plans.

The following are the characters employed on the Ordnance Plans on the Scales of 1–2500, and 6 inches to a mile :—

County Names	C	Hundreds or Wards	W
Parishes	P	Townships	T
Extra Parochial	E	Division of Townships	T

Antiquities ..... { ROMAN / Druidical or Saxon / Norman or Subsequent

The descriptions of the boundaries are shown by the following initials :—

Centre of Stream	*C.S.*	Centre of Fence	*C.F.*
Centre of Road	*C.R.*	Top of Cop	*T.C.*
Side of Stream or Drain ...	*S.S.* or *S.D.*	Centre of Wall	*C.W.*
Root of Hedge	*R.H.*	Defaced	*Def.*
Face of Wall	*F.W.*	Track of Stream	*T.S.*

Undefined ..... *Und.*

Where a change occurs in the boundaries, the symbol [o—o] is used to show the part at which the change takes place.

N.B.—To convert Decimal Fractions of an Acre into Roods and Perches, multiply the decimal first by 4 and then by 40, preserving the same number of decimals in the product.

Examples—

			Acres.				Acres.
			633·357				527·013
			4				4
			1·428				·052
			40				40
A.	R.	P.	17·120	A.	R.	P.	2·080
633	1	17		527	0	2	

TABLE

FOR CONVERTING DECIMAL PARTS OF AN ACRE INTO ROODS AND PERCHES.

Perch.	0 Rood.	1 Rood.	2 Roods.	3 Roods.	Perch.	0Rood.	1 Rood.	2 Roods.	3 Roods.
0	·000	·250	·500	·750	21	·131	·381	·631	·881
1	·006	·256	·506	·756	22	.137	·387	·637	·887
2	·012	·262	·512	·762	23	·144	·394	·644	·894
3	·019	·269	·519	·769	24	·150	·400	·650	·900
4	·025	·275	·525	·775	25	·156	·406	·656	·906
5	·031	·281	·531	·781	26	·162	·412	·662	·912
6	·037	·287	·537	·787	27	·169	·419	·669	·919
7	·044	·294	·544	·794	28	·175	·425	·675	·925
8	·050	·300	·550	·800	29	·181	·431	·681	·931
9	·056	·306	·556	·806	30	·187	·437	·687	·937
10	·062	·312	·562	·812	31	·194	·444	·694	·944
11	·069	·319	·569	·819	32	·200	·450	·700	·950
12	·075	·325	·575	·825	33	·206	·456	·706	·956
13	·081	·331	·581	·831	34	·212	·462	·712	·962
14	·087	·337	·587	·837	35	·219	·469	·719	·969
15	·094	·344	·594	·844	36	·225	·475	·725	·975
16	·100	·350	·600	·850	37	·231	·481	·731	·981
17	·106	·356	·606	·856	38	·237	·487	·737	·987
18	·112	·362	·612	·862	39	·244	·494	·744	·994
19	·119	·369	·619	·869	40	·250	·500	·750	1·000
20	·125	·375	·625	·875					

PARISH OF LISMORE AND APPIN,

IN THE

COUNTY OF ARGYLL.

No. on Plan.	Area in Acres.	Remarks.	No. on Plan.	Area in Acres.	Remarks.
1	5·530	Ornamental ground.	34	·164	Wood, &c.
2	1·884	Houses, gardens, ornamental ground, &c.	35	10·910	Foreshore.
			36	·310	Wood, &c.
			37	·305	Wood, &c.
3	·043	Jetty.	38	·935	Wood, &c.
4	13·452	Wood.	39	3·595	Rough pasture, &c.
5	2·067	Rough pasture, &c.	40	·946	Pasture.
6	·073	House and yard.	41	·333	Rough pasture.
7	5·191	Arable.	42	·474	Pasture.
8	5·424	Arable and rough pasture.	43	2·025	Arable, rough pasture, &c.
9	3·230	Arable and rough pasture.	44	1·285	Ornamental ground, house, &c.
10	2·815	Ornamental ground, &c.	45	3·091	Ornamental ground, arable, &c.
11	3·327	Houses, gardens, &c.	46	·931	Chapel, burial ground, &c.
12	·598	Wood.			
13	20·662	Ornamental ground.	47	10·287	Road.
14	1·123	Wood.	48	·606	Rough pasture.
15	3·342	Wood.	49	·925	Houses, gardens, &c.
16	3·244	Wood, &c.	50	·320	Quay.
17	2·254	Arable.	51	2·758	Rough pasture, &c.
18	4·316	Wood.	52	1·695	Houses, quarry, &c.
19	4·576	Arable, &c.	53	2·390	Houses, gardens, &c.
20	·151	Arable.	54	·166	Houses, &c.
21	9·957	Arable, &c.	55	2·513	Pasture, &c.
22	·925	Pasture.	56	1·263	Tidal water.
23	3·590	Arable.	57	4·590	Rough pasture, &c.
24	·712	Wood, &c.	58	4·149	Arable, &c.
25	·787	Arable.	59	·537	Arable, &c.
26	1·525	Houses, rough pasture, &c.	60	2·720	Arable.
			61	5·607	Arable.
27	1·343	Arable.	62	4·478	Rough pasture, &c.
28	·280	House, sheepfold, &c.	63	1·732	Arable, &c.
29	1·974	Arable.	64	4·195	Arable.
30	5·949	Pasture, &c.	65	4·223	Arable, &c.
31	12·036	Rough pasture, &c.	66	1·063	Houses, garden, &c.
32	1·812	Rough pasture, &c.	67	·190	Houses, garden, &c.
33	5·600	Burial ground, &c.	68	1·097	Arable.

No. on Plan.	Area in Acres.	Remarks.	No. on Plan.	Area in Acres.	Remarks.
69	9·345	Waste.	117	7·421	Arable, rough pasture, &c.
70	·175	Houses, gardens, &c.			
71	2·323	Tramways, &c.	118	5·593	Pasture, &c.
72	1·940	Houses, gardens, &c.	119	·272	Houses, garden, &c.
73	45·573	Slate quarries, houses, &c.	120	1243·657	Foreshore.
			121	13·384	Rough pasture, &c.
74	7·206	Waste.	122	·580	Wood.
75	1·010	Houses, garden, &c.	123	9·545	Arable, &c.
76	10·360	Pasture.	124	·260	Houses, garden, &c.
77	·981	Rough pasture, &c.	125	10·736	Rough pasture, &c.
78	40·220	Wood, &c.	126	6·960	Arable, &c.
79	·398	Houses, gardens, &c.	127	·966	Pasture.
80	1·724	Arable, &c.	128	·577	Wood, &c.
81	·750	Arable.	129	8·590	Wood, &c.
82	·725	Houses, gardens, &c.	130	11·343	Arable, &c.
83	·110	House, wood, &c.	131	6·206	Arable.
84	1·854	Pasture.	132	3·691	Arable.
85	·248	Arable.	133	·231	House, garden, &c.
86	·338	House, garden, &c.	134	6·085	Arable.
87	·328	House, garden, rough pasture, &c.	135	·244	Rough pasture.
			136	1·713	Pasture.
88	·888	Houses, arable, &c.	137	4·871	Arable.
89	1·235	Houses, gardens, &c.	138	31·656	Wood, &c.
90	11·346	Houses, gardens, &c.	139	7·770	Pasture.
91	9·965	Arable, &c.	140	2·289	Wood.
92	3·918	Arable, &c.	141	2·445	Arable.
93	1·360	Arable.	142	162·784	Rough pasture, &c.
94	·200	Pasture and rough pasture.	143	11·666	Rough pasture, &c.
			144	40·492	Rough pasture, &c.
95	·915	Rough pasture.	145	13·162	Rough pasture, &c.
96	1·108	Rough pasture.	146	44·520	Pasture, &c.
97	·166	Garden.	147	17·850	Pasture, &c.
98	·475	Houses, gardens, &c.	148	27·527	Foreshore.
99	2·558	Houses, gardens, &c.	149	·354	Garden.
100	1·911	Arable.	150	·189	Houses, &c.
101	2·626	Houses, gardens, &c.	151	1·922	Arable.
102	·501	Arable.	152	3·575	Arable.
103	2·117	Rough pasture, &c.	153	4·490	Arable, &c.
104	4·070	Pasture.	154	75·131	Rough pasture, &c.
105	9·855	Rough pasture, waste, &c.	155	1·364	Arable, &c.
			156	3·233	Rough pasture, &c.
106	·707	Houses, gardens, &c.	157	5·054	Arable.
107	5·625	Pasture.	158	1·100	Arable, &c.
108	65·995	Rough pasture, &c.	159	2·041	Arable.
109	3·890	Arable.	160	5·136	Arable.
110	4·048	Arable.	161	1·014	Rough pasture.
111	4·000	Arable.	162	5·139	Rough pasture and wood.
112	·210	Sheepfold, &c.			
113	·394	House, garden, &c.	163	·839	Pasture.
114	5·151	Rough pasture, &c.	164	5·524	Wood, &c.
115	1·181	Arable.	165	2·272	Arable.
116	4·265	River Laroch.	166	1·218	Wood.

No. on Plan.	Area in Acres.	Remarks.
167	4·012	Arable, &c.
168	3·705	Arable, &c.
169	3·123	Wood.
170	6·464	Arable, &c.
171	3·640	Pasture, &c.
172	57·646	Rough heathy pasture, &c.
173	1·451	Wood.
174	6·150	Ornamental ground.
175	·240	Boathouse, &c.
176	2·733	Ornamental ground.
177	·820	Wood.
178	·901	Wood.
179	2·243	Houses, gardens, &c.
180	·367	Houses, &c.
181	25·771	Ornamental ground, &c.
182	2·090	House, wood, &c.
183	1·638	Wood.
184	·817	Meadow.
185	3·126	Ornamental ground.
186	3·755	Ornamental ground, &c.
187	4·880	Wood.
188	23·524	Rough pasture, &c.
189	7·087	Arable, &c.
190	5·205	Arable.
191	9·380	Arable, &c.
192	2·770	Arable.
193	·397	Houses, &c.
194	·922	Arable.
195	169·823	Wood, &c.
196	127·205	Rough heathy pasture, &c.
197	2·341	Rough pasture, &c.
198	7·767	Arable.
199	8·829	Wood, rough pasture, arable, &c.
200	3·146	Foreshore.
201	1·062	Rough pasture, &c.
202	6·596	Foreshore.
203	·708	Rough pasture, &c.
204	1·212	Rough pasture, &c.
205	·907	Foreshore.
206	5·267	Rough pasture, &c.
207	·507	Rough pasture, &c.
208	·919	Wood.
209	13·641	Arable and wood.
210	3·793	Arable.
211	·268	Arable.
212	·424	Arable.
213	4·160	Rough pasture, &c.
214	14·981	Wood, &c.
215	9·903	Arable, &c.
216	·169	Houses, &c.
217	8·227	Arable.
218	26·298	Rough pasture, &c.
219	·286	Wood.
220	3·021	Rough pasture, &c.
221	2·715	Pool (tidal water).
222	2·609	Pasture, &c.
223	2·274	Pasture, &c.
224	13·429	Rough heathy pasture, pasture, &c.
225	·948	Arable, &c.
226	2·234	Pasture, &c.
227	2·004	Houses, gardens, &c.
228	·722	Arable.
229	1·133	Rough pasture, &c.
230	4·193	Wood.
231	6·000	Arable.
232	·964	Wood, &c.
233	3·285	Arable.
234	25·325	Rough pasture, &c.
235	144·021	Rough heathy pasture, &c.
236	31·652	Wood, &c.
237	62·702	Pasture, &c.
238	11·161	Rough pasture, &c.
239	·422	Ruins, &c.
240	2·174	Sand, shingle, &c.
241	14·924	Arable, &c.
242	·380	Chapel, burial ground, &c.
243	14·528	Arable, &c.
244	·085	School, &c.
245	·519	Wood.
246	·355	Pasture.
247	1·382	Rough pasture, &c.
248	·551	Chapel, gardens, &c.
249	·165	Arable.
250	·195	Houses, garden, &c.
251	·258	Houses, garden, &c.
252	6·462	Arable, &c.
253	17·505	Arable, &c.
254	18·487	Rough pasture, &c.
255	·170	Houses, gardens, &c.
256	5·074	Arable.
257	3·776	Arable, &c.
258	·904	Arable.
259	·766	House, wood, arable, &c.
260	8·790	Arable.
261	·580	Wood, &c.

No. on Plan.	Area in Acres.	Remarks.
262	1·176	Houses, stackyard, &c.
263	2·852	Arable.
264	3·966	Arable.
265	18·195	Tidal water.
266	11·246	Rough pasture, &c.
267	14·272	Arable.
268	9·700	Arable.
269	·312	Road, &c.
270	16·059	Arable, &c.
271	8·385	Arable.
272	·477	Road, &c.
273	·217	Road.
274	7·274	Arable.
275	1·242	Arable.
276	11·064	Wood, &c.
277	13·254	Rough pasture, &c.
278	13·481	Foreshore.
279	17·755	Arable, &c.
280	1·110	Houses, gardens, &c.
281	1·552	Arable, rough pasture, &c.
282	·443	Wood and rough pasture.
283	6·461	Rough pasture, pasture, &c.
284	·755	Pond.
285	13·026	Arable.
286	1·238	Rough pasture, &c.
287	2·511	Foreshore.
288	4·316	Rough pasture, &c.
289	6·076	Foreshore.
290	24·065	Arable, &c.
291	5·536	Rough pasture, &c.
292	9·020	Arable, &c.
293	5·022	Rough heathy pasture, wood, &c.
294	·165	House, garden, &c.
295	3·098	Arable.
296	14·294	Rough heathy pasture, &c.
297	1·672	Arable.
298	4·647	Arable, &c.
299	5·990	Rough heathy pasture, &c.
300	2·339	Houses, garden, ornamental ground, &c.
301	8·995	Arable, &c.
302	4·425	Wood, rough pasture, &c.
303	·416	Wood.
304	22·226	Arable, rough pasture, &c.
305	1·235	Wood.
306	·642	Foreshore.
307	12·581	Arable.
308	·108	House, garden, and stackyard.
309	1·623	Rough heathy pasture, &c.
310	·140	House, garden, &c.
311	4·074	Arable, &c.
312	·345	Wood.
313	6·931	Arable, &c.
314	·128	House, &c.
315	17·775	Rough heathy paspasture, &c.
316	5·230	Wood, &c.
317	10·020	Arable.
318	3·424	Arable, &c.
319	·477	Arable.
320	·388	House, garden, arable, &c.
321	5·205	Wood, &c.
322	6·737	Road.
323	·078	Jetty.
324	1·823	Houses, garden, rough pasture, &c.
325	1·127	Arable, &c.
326	·395	Houses, gardens, &c.
327	·923	Arable.
328	·842	Arable.
329	1·444	Rough pasture, &c.
330	5·060	Arable, &c.
331	·333	Rough pasture.
332	15·045	Arable.
333	7·012	Arable.
334	6·139	Arable.
335	1·727	Wood, &c.
336	1·346	Rough pasture, &c.
337	·897	Ornamental ground, &c.
338	·702	House, gardens, &c.
339	·788	Arable, &c.
340	3·180	House, gardens, ornamental ground, &c.
341	·937	Rough heathy pasture, wood, &c.
342	·269	Road.
343	1·042	Rough heathy pasture, &c.
344	6·429	Wood and rough heathy pasture.
345	10·170	Arable, &c.
346	21·697	Wood, &c.

No. on Plan.	Area in Acres.	Remarks.	No. on Plan.	Area in Acres.	Remarks.
347	5·377	Arable.	391	5·821	Arable, &c.
348	7·750	Wood.	392	1·506	Wood.
349	·224	House, pier, &c.	393	9·322	Arable.
350	10·921	Arable, &c.	394	9·146	Arable, &c.
351	·434	Wood.	395	2·822	Arable, &c.
352	·928	Wood.	396	·219	Wood.
353	·481	Wood.	397	·653	Wood, &c.
354	1·621	Wood, rough pasture, &c.	398	·618	Church, burial ground, &c.
355	14·476	Rough heathy pasture and wood.	399	10·889	Arable, &c.
			400	14·381	Arable.
356	11·830	Wood.	401	27·100	Wood.
357	7·621	Wood and rough heathy pasture.	402	12·127	Wood.
			403	155·381	Rough heathy pasture, wood, &c.
358	1·929	Rough pasture, &c.			
359	4·161	Rough pasture.	404	99·494	Rough heathy pasture, wood, &c.
360	·154	Pasture.			
361	·920	Arable.	405	19·086	Rough heathy pasture and wood.
362	7·432	Arable.			
363	·593	Arable, &c.	406	12·952	Arable.
364	7·306	Arable.	407	7·279	Arable.
365	4·245	Ornamental ground.	408	·238	Houses, garden, &c.
366	9·167	Arable.	409	18·251	Road.
367	2·877	Ornamental ground.	410	·314	House, garden, &c.
368	3·271	Houses, gardens, ornamental ground, &c.	411	2·212	Arable.
			412	1·431	Wood.
			413	15·542	Arable, &c.
369	·975	Wood, &c.	414	·132	House, garden, &c.
370	9·219	Arable.	415	18·237	Arable.
371	·463	Rough pasture, &c.	416	·820	Wood.
372	4·069	Pasture.	417	2·130	Arable.
373	2·714	Wood.	418	1·214	Wood, &c.
374	8·621	Rough pasture, &c.	419	1·006	Pasture, houses, &c.
375	·282	Houses, gardens, &c.	420	·966	Arable.
376	·427	Houses, ornamental ground, &c.	421	·878	Pasture, &c.
			422	3·172	Arable, &c.
377	1·038	Arable.	423	3·330	Arable.
378	2·877	Arable, &c.	424	2·571	Wood.
379	3·593	Rough pasture, &c.	425	1·107	Pasture.
380	2·699	Rough pasture, &c.	426	·473	Rough pasture, &c.
381	1·527	Arable.	427	4·023	Arable.
382	1·098	Rough pasture, &c.	428	9·563	Arable, &c.
383	1·014	Rough pasture, &c.	429	3·800	Wood.
384	·134	House, &c.	430	5·427	Pasture.
385	4·459	Arable, rough pasture, &c.	431	32·309	Arable, rough pasture, &c.
386	·524	Houses, garden, pasture, &c.	432	4·256	Pasture.
			433	5·426	Arable.
387	·201	Pasture.	434	1·331	Rough pasture, &c.
388	4·915	Arable.	435	5·348	Arable, &c.
389	·646	Pasture.	436	162·162	Rough heathy pasture, wood, &c.
390	3·577	Arable.			

No. on Plan.	Area in Acres.	Remarks.
437	129·935	Rough heathy pasture, wood, &c.
438	13·284	Rough heathy pasture.
439	5·783	Arable, &c.
440	2·794	Rough pasture, wood, &c.
441	3·958	Arable, rough pasture, &c.
442	3·779	Wood, &c.
443	5·600	Pasture.
444	10·333	Rough pasture, &c.
445	23·130	Arable.
446	4·198	Houses, garden, wood, &c.
447	·854	Wood.
448	14·208	Arable, &c.
449	32·621	Pasture, &c.
449a	2·195	Rough pasture, &c.
450	13·454	Wood.
451	32·002	Wood.
452	3·448	Rough pasture and wood.
453	11·805	Arable.
454	2·864	Pasture.
455	10·561	Arable, &c.
456	13·739	Rough heathy pasture.
457	6·711	Rough pasture.
458	2·779	Rough pasture.
459	·239	Road.
460	1·193	Arable.
461	·828	Arable.
462	4·715	Road.
463	·148	House, garden, &c.
464	·112	House, garden, &c.
465	4·483	Arable.
466	·037	House and arable.
467	3·032	Arable.
468	·171	Pasture.
469	43·712	Rough heathy pasture, &c.
470	·220	Houses, garden, &c.
471	4·128	Pasture.
472	·180	Houses, garden, rough pasture, &c.
473	1·754	Arable.
474	11·644	Arable.
475	·284	Houses, garden, &c.
476	2·674	Arable.
477	3·398	Stream.
478	5·952	Wood.
479	12·895	Pasture.
480	11·624	Wood.
481	1·287	Pasture.
482	7·044	Pasture.
483	2·723	Rough pasture.
484	11·606	Rough pasture.
485	71·734	Rough heathy pasture.
486	26·421	Rough heathy pasture.
487	3·109	Arable.
488	3·153	Arable and house.
489	4·990	Rough pasture.
490	14·169	Arable.
491	7·677	Arable.
492	·061	House, garden, &c.
493	3·875	Arable.
494	·379	Rough pasture.
495	3·868	Arable, &c.
496	12·359	Rough pasture, &c.
497	16·760	Rough heathy pasture, &c.
498	45·226	Wood, &c.
499	1·658	Arable, &c.
500	·231	House, yard, &c.
501	4·983	Ornamental ground, &c.
502	9·343	Arable.
503	·732	Road.
504	6·918	Ornamental ground, &c.
505	1·028	House, &c.
506	·170	House.
507	6·619	Ornamental ground, &c.
508	6·803	Arable.
509	11·625	Wood, &c.
510	8·008	Wood.
511	5·880	House, wood, rough pasture, &c.
512	·338	Ornamental ground, house, &c.
513	·254	Ornamental ground, house, &c.
514	9·890	Arable, &c.
515	2·598	Arable.
516	9·392	Wood, &c.
517	·273	Rough pasture.
518	5·592	Houses, gardens, ornamental ground, &c.
519	·713	Wood.

No. on Plan.	Area in Acres.	Remarks.
520	2·158	Arable.
521	·662	Pasture, &c.
522	7·921	Wood, &c.
523	3·919	Arable.
524	1·960	Pasture.
525	1·346	Wood, &c.
526	·120	Houses, &c.
527	1·978	Pasture.
528	5·902	Wood, &c.
529	23·072	Wood, &c.
530	·559	Pasture.
531	2·323	Pasture.
532	13·234	Wood, rough heathy pasture, &c.
533	·773	Wood.
534	5·038	Pasture, &c.
535	·744	Houses, rough pasture, &c.
536	12·922	Pasture.
537	1·883	Wood.
538	23·470	Arable, &c.
539	·421	Road.
540	·602	Wood, rough pasture, &c.
541	8·359	Arable.
542	7·427	Wood, &c.
543	2·299	Wood.
544	2·199	Wood, &c.
545	12·632	Arable.
546	7·227	Road.
547	1·992	Wood.
548	2·182	Arable, &c.
549	·593	Arable.
550	9·154	Arable.
551	5·010	Arable.
552	·630	Rough heathy pasture, &c.
553	·524	Curling pond.
554	18·574	Rough heathy pasture, &c.
555	·198	Arable and house.
556	·904	Dam.
557	40·566	Rough heathy pasture, &c.
558	2·593	Rough heathy pasture.
559	·991	Wood.
560	15·151	Wood, rough pasture, &c.
561	1·165	Rough pasture.
562	1·485	Arable, &c.
563	5·284	Arable, &c.
564	·690	Houses, gardens, rough pasture, &c.
565	4·300	Arable.
566	3·213	Arable.
567	·248	Dam.
568	·162	House, arable, &c.
569	5·428	Rough pasture, &c.
570	2·990	Arable.
571	1·277	Arable.
572	·479	Wood.
573	·089	Garden.
574	57·243	Wood, &c.
575	1·925	Wood.
576	5·261	Arable.
577	·278	House, garden, &c.
578	·784	Arable.
579	1·460	Arable.
580	·894	Arable.
581	2·780	Arable.
582	1·242	Arable.
583	14·807	Rough heathy pasture and wood.
584	1·465	Pasture.
585	45·618	Rough heathy pasture, wood, &c.
586	·558	Pasture.
587	67·543	Rough heathy pasture, &c.
588	1·936	Arable.
589	66·048	Wood, rough pasture, &c.
590	52·338	Wood, rough pasture, &c.
591	78·357	Rough heathy pasture, &c.
592	3·160	Pasture.
593	12·804	Wood, &c.
594	2·080	Pasture.
595	3·621	Rough pasture.
596	13·295	Rough pasture, &c.
597	2·640	Rough pasture and wood.
598	3·367	Arable.
599	53·930	Rough pasture, wood, &c.
600	13·458	Pasture, wood, &c.
601	·968	Arable, &c.
602	107·596	Rough heathy pasture, wood, &c.
603	3 472	Rough heathy pasture and wood.
604	3·503	Arable.

No. on Plan.	Area in Acres.	Remarks.	No. on Plan.	Area in Acres.	Remarks.
605	1·177	Rough pasture.	647	·380	Rough heathy pasture, &c.
606	2·812	Arable.	648	3·453	Rough heathy pasture, &c.
607	7·556	Arable, &c.	649	9·530	Rough heathy pasture.
608	·545	Arable.	650	7·062	Arable.
609	·922	Arable.	651	4·067	Pasture.
610	1·292	Rough pasture, &c.	652	5·366	Arable, &c.
611	1·350	Houses, rough pasture, &c.	653	7·846	Rough heathy pasture.
612	3·465	Arable.	654	6·434	Arable.
613	·508	Rough pasture, &c.	655	10·303	Arable, &c.
614	·601	Houses, arable, garden, &c.	656	1·567	Rough pasture, &c.
615	1·183	Rough pasture, &c.	657	1·181	Arable.
616	·125	House, stackyard, &c.	658	·294	Houses, garden, &c.
617	·929	Wood.	659	7·966	Arable, &c.
618	3·023	Arable, &c.	660	·470	Rough pasture.
619	6·803	Rough pasture.	661	·598	Rough pasture, &c.
620	4·249	Rough pasture.	662	3·814	Arable, &c.
621	38·457	Rough pasture, wood, &c.	663	·630	Houses, garden, &c.
622	13·962	Rough heathy pasture, wood, &c.	664	1·298	Rough pasture.
623	3·997	Arable, &c.	665	16·969	Arable, &c.
624	15·781	Wood.	666	·458	Houses, gardens, &c.
625	6·057	Arable.	667	6·074	Arable.
626	4·749	Arable.	668	23·050	Arable.
627	6·891	Arable.	669	1·112	Rough pasture.
628	1·096	Rough pasture.	670	4·158	Arable.
629	6·082	Wood.	671	·441	Pasture and sand.
630	5·400	Arable.	672	2·758	Rough pasture, &c.
631	7·683	Wood and rough pasture.	673	18·644	Arable.
632	7·519	Arable.	674	6·529	Pasture.
633	·669	Pasture, &c.	675	35·481	Rough pasture.
634	·192	Arable.	676	3·224	Rough pasture.
635	2·913	Arable.	677	19·252	Arable, &c.
636	2·291	Arable.	678	·262	Arable.
637	5·044	Rough pasture and wood.	679	·168	Houses, garden, &c.
638	5·254	Wood.	680	7·566	Rough pasture.
639	2·016	Wood.	681	11·704	Arable, &c.
640	259·858	Wood, rough pasture, &c.	682	1·263	Tidal water.
641	79·427	Rough heathy pasture, &c.	683	·123	Rough pasture.
642	6·556	Wood and rough heathy pasture.	684	109·663	Rough heathy pasture, &c.
643	13·506	Pasture, &c.	685	1·635	Rough heathy pasture, &c.
644	6·454	Rough heathy pasture.	686	8·008	Arable.
645	3·187	Pasture.	687	·559	Road.
646	·117	Houses, garden, &c.	688	8·626	Arable.
			689	·644	Rough pasture.
			690	19·007	Arable, &c.
			691	·541	House, garden, stackyard, &c.

No. on Plan.	Area in Acres.	Remarks.
692	1·915	Rough pasture.
693	34·079	Arable, &c.
694	·770	Rough pasture.
695	6·635	Road.
696	38·086	Arable.
697	2·579	Arable, &c.
698	·146	Houses, garden, &c.
699	·186	Arable.
700	6·543	Arable, &c.
701	·084	Garden.
702	22·447	Wood, &c.
703	1·921	Rough pasture.
704	·481	Rough pasture, &c.
705	2·605	Arable.
706	3·573	Pasture.
707	·198	House, garden, &c.
708	·172	Arable.
709	·054	House and stackyard.
710	8·326	Rough pasture, &c.
711	5·625	Arable, &c.
712	·979	Arable.
713	·778	Rough pasture, &c.
714	4·626	Arable, &c.
715	4·295	Arable.
716	4·183	Arable, &c.
717	3·590	Pasture, &c.
718	1·123	Rough pasture.
719	9·036	Rough pasture, &c.
720	4·485	Rough pasture, &c.
721	5·057	Arable, &c.
722	4·235	Arable, &c.
723	2·492	Arable.
724	6·280	Arable, &c.
725	·579	Rough pasture, &c.
726	·631	Pasture.
727	2·962	Wood, &c.
728	12·820	Rough heathy pasture, &c.
729	8·519	Arable.
730	12·425	Rough heathy pasture, &c.
731	13·246	Pasture, &c.
732	5·365	Rough pasture, wood, &c.
733	3·758	Rough pasture, &c.
734	10·154	Rough pasture, &c.
735	11·130	Arable, &c.
736	4·229	Arable, &c.
737	·311	House, garden, stackyard, &c.
738	24·120	Rough pasture, &c.
739	2·008	Arable.
740	2·348	Rough pasture, wood, &c.
741	4·276	Pasture.
742	2·690	Pasture, &c.
743	2·269	Arable, &c.
744	76·120	Wood, rough heathy pasture, &c.
745	1·353	Rough pasture, &c.
746	1·565	Arable.
747	·215	House, garden, &c.
748	3·352	Arable.
749	5·034	Arable, &c.
750	·209	Houses, &c.
751	15·860	Rough heathy pasture, &c.
752	6·132	Arable, &c.
753	105·566	Wood, rough heathy pasture, &c.
754	·366	Rough pasture, &c.
755	1·320	Rough heathy pasture, &c.
756	3·594	Arable, &c.
757	4·944	Rough pasture, &c.
758	1·572	Pasture.
759	6·266	Rough pasture, &c.
760	9·700	Arable, &c.
761	·159	House, garden, &c.
762	·301	Arable, &c.
763	12·846	Rough pasture, &c.
764	3·435	Wood, rough pasture, &c.
765	·402	House and arable.
766	·566	House, arable, &c.
767	47·155	Rough pasture, &c.
768	5·733	Pasture, &c.
769	3·366	Pasture, &c.
770	3·554	Rough pasture, &c.
771	6·600	Arable, &c.
772	·271	Houses, gardens, &c.
773	8·236	Arable, &c.
774	·792	Arable, &c.
775	·298	Houses, garden, &c.
776	4·888	Rough pasture, wood, &c.
777	24·662	Wood, rough pasture, &c.
778	1·997	Rough heathy pasture.
779	4·560	Arable, &c.
780	4·332	Rough heathy pasture, &c.
781	4·993	Rough pasture, &c.

No. on Plan.	Area in Acres.	Remarks.
782	2·107	House, rough pasture, &c.
783	·249	Arable.
784	2·233	House, rough pasture, &c.
785	1·963	Pasture and sand.
786	31·130	Pasture.
787	·363	Houses, stackyard, garden, &c.
788	23·965	Arable, &c.
789	6·751	Wood.
790	8·265	Arable.
791	8·750	Arable.
	8053·547	

RECAPITULATION.

6647·486	Land.
57·078	Roads.
1315·453	Foreshore.
10·094	Water.
23·436	Tidal water.
8053·547	Area of the Parish exclusive of the Island of Lismore and adjacent islands, and the detached portion.

ISLAND OF LISMORE AND ADJACENT ISLANDS.

No. on Plan.	Area in Acres.	Remarks.
792	1·135	Rough pasture, &c.
793	1·003	Foreshore.
794	6·510	Rough pasture, &c.
795	1·869	Arable.
796	7·617	Foreshore.
797	50·888	Rough pasture, &c.
798	10·958	Rough pasture, &c.
799	4·549	Foreshore.
800	·340	Foreshore.
801	1·626	Foreshore.
802	632	Rough pasture, &c.
803	·454	Foreshore.
804	·099	Arable.
805	·432	Rough pasture, &c.
806	4·088	Arable.
807	9·410	Rough pasture, &c.
808	29·441	Foreshore.
809	·600	Rough pasture, &c.
810	7·617	Rough pasture, &c.
811	·901	Pasture.
812	13·147	Rough pasture, &c.
813	3·929	Arable.
814	7·556	Arable.
815	2·694	Rough pasture, &c.
815a	1·314	Arable.
816	10·516	Arable, &c.
817	1·230	Arable.
818	·614	Arable.
819	3·858	Rough pasture, &c.
820	1·192	Arable.
821	22·929	Rough pasture, &c.
822	·232	Houses, gardens, &c.
823	·936	Arable &c.
824	·486	Pasture, &c.
825	3·954	Rough pasture, &c.
826	·242	Rough pasture, &c.
827	3·393	Rough pasture, &c.
828	5·023	Rough pasture, &c.
829	·140	Quay, &c.
830	·895	Arable.
831	27·060	Arable, &c.
832	·738	Houses, garden, &c.
833	3·033	Rough pasture, &c.
834	2·177	Rough pasture, &c.
835	18·057	Arable, &c.
836	1·405	Rough pasture, &c.
837	·402	Arable.
838	·227	Rough pasture, &c.
839	89·993	Foreshore.
840	1·070	Houses, gardens, &c.
841	5·434	Arable.
842	19·028	Rough pasture, &c.
843	·301	Arable, &c.
844	3·928	Foreshore.
845	3·289	Rough pasture, &c.
846	13·008	Pasture, &c.
846a	2·280	Rough pasture, &c.
847	33·670	Rough pasture, &c.
848	1·237	Pasture, &c.
849	2·440	Arable.
850	1·080	Arable.
851	·881	Pasture, &c
852	5·035	Pasture, &c.

No. on Plan.	Area in Acres.	Remarks.
853	41·415	Rough pasture, &c.
854	5·661	Arable, &c.
855	·291	Arable, &c.
856	1·377	Pasture, &c.
857	2·944	Arable.
858	2·396	Pasture, &c.
859	2·227	Rough pasture, &c.
860	·196	Houses, garden, &c.
861	1·430	Arable, &c.
862	·925	Pasture, &c.
863	5·879	Rough pasture, &c.
864	19·285	Arable.
865	12·729	Rough pasture, &c.
866	7·431	Pasture, &c.
867	16·414	Foreshore.
868	·264	Pasture, &c.
869	1·290	Pasture.
870	1·737	Pasture, &c.
871	·672	Rough pasture, &c.
872	13·022	Rough pasture, &c.
873	7·639	Arable.
874	2·423	Rough pasture, &c.
875	3·553	Arable.
876	5·110	Rough pasture, marsh, &c.
877	1·551	Rough pasture, &c.
878	1·813	Arable.
879	·562	Arable and pasture.
880	4·103	Pasture, &c.
881	1·005	Rough pasture, &c.
882	·210	Houses, gardens, &c.
883	·690	Marsh, &c.
884	1·542	Pasture, &c.
885	5·208	Arable, &c.
886	5·530	Arable, &c.
887	1·464	Arable.
888	15·340	Rough pasture, &c.
889	6·931	Arable, &c.
890	2·769	Arable, &c.
891	8·722	Rough pasture, wood, &c.
892	1·993	Arable.
893	5·782	Arable.
894	4·515	Arable.
895	1·309	Rough pasture, &c.
896	12·904	Rough pasture, &c.
897	5·170	Arable and pasture.
898	2·704	Rough pasture, &c.
899	2·953	Arable.
900	·203	Arable.
901	·133	House, garden, pasture, &c.
902	4·643	Arable.
903	1·760	Rough pasture, &c.
904	3·265	Arable, &c.
905	7·213	Arable, &c.
906	4·912	Rough pasture, &c.
907	·506	Marsh, &c.
908	·590	Houses, stackyard, pasture, &c.
909	8·304	Arable.
910	1·411	Rough pasture, &c.
911	·141	Houses, stackyard, garden, &c.
912	4·018	Arable, &c.
913	2·058	Rough pasture, marsh, &c.
914	·640	Arable.
915	2·349	Rough pasture, &c.
916	3·414	Rough pasture, &c.
917	5·057	Arable, &c.
918	1·199	Pasture and sand.
919	·131	Houses, stackyard, &c.
920	6·416	Arable, houses, &c.
921	13·213	Rough pasture, &c.
922	·099	Rough pasture.
923	·998	Arable, &c.
924	10·740	Rough pasture, &c.
925	1·284	Arable, &c.
926	1·404	Tidal water.
927	9·892	Arable, &c.
928	2·278	Rough pasture, &c.
929	2·569	Arable, &c.
930	23·002	Arable, &c.
931	5·637	Rough heathy pasture, &c.
932	19·445	Arable, &c.
933	16·917	Arable, &c.
934	6·975	Rough pasture, &c.
935	4·287	Arable.
936	9·247	Rough pasture, &c.
937	18·622	Rough pasture, &c.
938	7·266	Arable, &c.
939	1·040	Rough pasture, &c.
940	8·134	Pasture.
941	10·422	Arable, &c.
942	6·502	Rough pasture, &c.
943	30·337	Arable, &c.
944	·509	Houses, rough pasture, &c.
945	39·760	Arable, &c.
946	4·358	Rough pasture, &c.
947	·432	Pasture, &c.
948	·941	Rough pasture.
949	12·217	Arable, &c.

No. on Plan.	Area in Acres.	Remarks.
950	·688	Arable.
951	2·424	Rough pasture, &c.
952	·218	Houses, waste, and stackyard.
953	·631	Pasture.
954	12·079	Arable.
955	12·367	Rough pasture, &c.
956	2·920	Rough pasture, &c.
957	24·432	Arable, &c.
958	2·780	Arable.
959	3·606	Rough pasture, &c.
960	1·279	Arable.
961	·727	Houses, stackyard, &c.
962	1·832	Rough pasture, &c.
963	6·154	Arable.
964	9·626	Rough pasture, &c.
965	2·619	Arable.
966	1·565	Rough pasture, &c.
967	3·343	Rough pasture, &c.
968	3·135	Arable, &c.
969	·430	Houses, stackyard, gardens, &c.
970	·600	Houses, stackyards, &c.
971	·601	Arable.
972	8·536	Rough pasture, &c.
972a	3·202	Arable, &c.
973	3·370	Rough pasture, &c.
974	5·372	Arable, &c.
975	·644	Arable.
976	·542	Rough pasture, &c.
977	1·588	Rough pasture, &c.
978	15·861	Arable, &c.
979	3·280	Rough pasture, &c.
980	2·014	Rough pasture, &c.
981	·299	Houses, gardens, &c.
982	1·191	Arable.
983	8·329	Arable.
983a	1·318	Arable.
984	11·622	Rough pasture, &c.
985	13·228	Arable, &c.
986	3·925	Rough pasture, &c.
987	·373	Arable.
988	7·530	Rough pasture, &c.
989	·535	Ruins, &c.
990	1·849	Arable.
991	6·240	Rough pasture, &c.
992	·300	Houses, &c.
993	1·767	Arable, &c.
994	3·445	Rough pasture, &c.
995	5·555	Rough pasture, &c.
996	4·355	Arable, &c.
997	10·498	Arable, &c.
998	2·173	Rough pasture, &c.
999	2·065	Rough pasture, &c.
1000	·327	Houses, garden, stackyard, &c.
1001	·235	Rough pasture, &c.
1002	1·794	Rough pasture, &c.
1003	19·441	Arable.
1004	8·323	Arable.
1005	4·816	Rough pasture, &c.
1006	6·605	Rough pasture, &c.
1007	·348	Arable.
1008	1·176	Houses, rough pasture, garden, &c.
1009	2·858	Arable.
1010	·782	House, rough pasture, &c.
1011	28·572	Rough pasture, &c.
1012	·852	Rough pasture, &c.
1013	1·398	Arable.
1014	7·374	Rough pasture, &c.
1015	2·721	Arable.
1016	1·030	Rough pasture, &c.
1017	1·978	Rough pasture, &c.
1018	2·449	Arable.
1019	1·185	Arable.
1020	5·652	Rough pasture, &c.
1021	2·301	Arable.
1021a	1·783	Arable, &c.
1022	1·070	Rough pasture.
1023	7·526	Rough pasture, &c.
1024	14·852	Arable.
1025	1·296	Rough pasture, &c.
1026	3·825	Arable, &c.
1027	1·352	Rough pasture, &c.
1028	6·388	Arable.
1029	·214	Houses, garden, &c.
1030	·211	Arable.
1031	·944	Rough pasture, &c.
1032	5·764	Arable.
1033	1·866	Rough pasture, &c.
1034	·801	Rough pasture.
1035	·623	Rough pasture, &c.
1036	4·442	Arable.
1037	5·512	Arable, &c.
1038	·841	Arable, &c.
1039	·747	Houses, garden, &c.
1040	·502	Houses, &c.
1041	1·849	Houses, gardens, &c.
1042	1·766	Pasture.
1043	3·241	Pasture.
1044	·167	Houses, &c.
1045	·163	House, arable, and stackyard.

No. on Plan.	Area in Acres.	Remarks.
1046	·952	Pasture.
1047	·261	Houses, &c.
1048	2·098	Arable.
1049	·105	Houses, garden, &c.
1050	1·830	Arable.
1051	4·913	Rough pasture, &c.
1052	1·530	Arable.
1053	·449	Rough pasture, &c.
1054	1·069	Arable, &c.
1055	11·935	Rough pasture, &c.
1056	21·599	Arable, &c.
1057	45·181	Rough pasture, &c.
1058	2·674	Arable.
1059	·740	Rough pasture, &c.
1060	·116	Houses, garden, &c.
1061	15·035	Arable.
1062	·521	Arable.
1063	12·734	Arable, &c.
1064	1·724	Rough pasture, &c.
1065	·499	Rough pasture, &c.
1066	3·801	Rough pasture, marsh, &c.
1067	6·992	Arable.
1068	3·096	Rough pasture, &c.
1069	2·388	Arable.
1070	14·754	Rough pasture, &c.
1071	4·113	Arable.
1072	2·578	Rough pasture, &c.
1073	4·351	Arable, &c.
1074	·533	Marsh, rough pasture, &c.
1075	3·145	Rough pasture, &c.
1076	3·051	Arable.
1077	3·346	Arable.
1078	4·438	Rough pasture, &c.
1079	6·298	Rough pasture, marsh, &c.
1080	5·787	Arable, &c.
1081	18·143	Arable, &c.
1082	5·988	Rough pasture, &c.
1083	·898	Arable.
1084	1·317	Houses, rough pasture, gardens, &c.
1085	2·913	Rough pasture, &c.
1086	·089	Arable, &c.
1087	·089	Ruins, &c.
1088	7·331	Rough pasture, &c.
1089	16·937	Arable.
1090	7·984	Rough pasture, &c.
1091	2·648	Rough pasture, &c.
1092	17·257	Pasture, &c.
1093	18·329	Rough pasture, &c.
1094	10·439	Rough pasture, &c.
1095	22·034	Arable, &c.
1096	·184	Houses, garden, &c.
1097	3·078	Arable, &c.
1098	5·380	Rough pasture, &c.
1099	1·363	Arable.
1100	·519	Houses, garden, &c.
1101	·488	Houses, arable, &c.
1102	1·157	Rough pasture, &c.
1103	4·866	Rough pasture, &c.
1104	1·578	Arable.
1105	1·924	Arable.
1106	5·264	Rough pasture, &c.
1107	3·505	Arable.
1108	32·322	Loch Baile a' Ghobhainn.
1109	7·327	Rough pasture, &c.
1110	1·881	Arable.
1111	6·551	Rough pasture, &c.
1112	5·892	Arable.
1113	·403	Houses, arable, garden, &c.
1114	10·340	Rough pasture, &c.
1115	20·267	Arable, &c.
1116	6·555	Rough pasture, &c.
1117	1·931	Rough pasture, &c.
1118	8·208	Rough pasture, &c.
1119	1·267	Rough pasture, &c.
1120	4·827	Rough pasture, &c.
1121	31·458	Arable, &c.
1122	2·261	Rough pasture, &c.
1123	5·976	Rough pasture, &c.
1124	11·613	Arable.
1125	4·067	Arable, &c.
1126	1·630	Rough pasture, &c.
1127	5·387	Rough pasture, &c.
1128	·221	Houses, arable, garden, &c.
1129	·938	Arable.
1130	·300	Rough pasture, &c.
1131	2·921	Rough pasture, &c.
1132	·814	Rough pasture.
1133	·351	Rough pasture, &c.
1134	1·762	Arable.
1135	·080	House, garden, &c.
1136	·220	Arable.
1137	3·762	Rough pasture, &c.
1138	1·951	Arable.
1139	7·731	Rough pasture, &c.
1140	·956	Rough pasture, &c.
1141	4·576	Arable.
1142	·313	Arable.

No. on Plan.	Area in Acres.	Remarks.	No. on Plan.	Area in Acres.	Remarks.
1143	·241	Houses, stackyard, garden, &c.	1188	·321	Houses, garden, &c.
			1189	4·062	Arable.
1144	·915	Arable.	1190	2·225	Rough pasture, &c.
1145	2·222	Rough pasture, &c.	1191	1·478	Arable.
1146	2·500	Arable, &c.	1192	·059	Houses, &c.
1147	·509	House, garden, stackyard, &c.	1193	·993	Rough pasture, &c.
			1194	3·386	Arable.
1148	1·029	Arable, &c.	1195	5·685	Arable.
1149	5·003	Rough pasture, &c.	1196	21·519	Foreshore.
1150	·614	Arable.	1197	6·300	Arable.
1151	1·655	Rough pasture, &c.	1198	16·887	Rough pasture, &c.
1152	8·015	Arable, &c.	1199	·940	Pasture, &c.
1153	1·253	Rough pasture, &c.	1200	1·643	Arable.
1154	·854	Arable.	1201	1·690	Rough pasture, &c.
1155	3·353	Rough pasture, &c.	1202	5·821	Arable.
1156	69·713	Foreshore.	1203	·143	House, garden, &c.
1157	·237	Arable, &c.	1204	3·736	Rough pasture, &c.
1158	1·453	Rough pasture, &c.	1205	12·978	Arable.
1159	·319	Foreshore.	1206	·393	Houses, arable, garden, &c.
1160	6·086	Rough pasture, &c.			
1161	8·800	Rough pasture, &c.	1207	3·521	Rough pasture, &c.
1162	·676	Foreshore.	1208	·047	House and garden.
1163	6·122	Rough pasture, &c.	1209	6·110	Arable.
1164	2·176	Rough pasture, &c.	1210	11·777	Rough pasture, &c.
1165	13·408	Arable, &c.	1211	9·554	Arable.
1166	5·383	Rough pasture, &c.	1212	20·033	Rough pasture, &c.
1167	·348	Arable.	1213	·372	Houses, arable, &c.
1168	9·175	Arable.	1214	·759	Arable.
1169	3·076	Rough pasture, &c.	1215	8·974	Arable.
1170	8·678	Arable, &c.	1216	·267	Arable, &c.
1170a	8·313	Rough pasture, &c.	1217	11·066	Rough pasture, &c.
1171	14·392	Rough pasture, &c.	1218	10·529	Rough pasture, &c.
1172	·568	Arable, &c.	1219	·468	Houses, gardens, &c.
1173	·431	Houses, stackyard, arable, &c.	1220	3·862	Rough pasture, &c.
			1221	4·373	Rough pasture, &c.
1174	4·306	Arable.	1222	1·818	Arable.
1175	5·132	Arable, &c.	1223	5·763	Arable.
1176	·320	Wood.	1224	1·508	Arable, &c.
1177	·440	Houses, stackyard, garden, &c.	1225	2·899	Rough pasture, &c.
			1226	5·821	Arable.
1178	3·694	Arable, &c.	1227	·683	Houses, garden, pasture, &c.
1179	·731	Arable.			
1180	·322	Houses, arable, garden, &c.	1228	3·724	Arable, &c.
			1229	1·441	Rough pasture, &c.
1181	27·046	Rough pasture, &c.	1230	·270	Houses, stackyard, garden, &c.
1182	15·893	Rough pasture, &c.			
1183	3·880	Rough pasture, &c.	1231	·142	House, garden, rough pasture, &c.
1184	4·737	Rough pasture, &c.			
1185	15·541	Arable, &c.	1232	4·011	Rough pasture, &c.
1186	51·215	Rough pasture, marsh, &c.	1233	5·695	Arable.
			1234	2·999	Arable.
1187	·147	House and stackyard.	1235	3·737	Arable.

No. on Plan.	Area in Acres.	Remarks.	No. on Plan.	Area in Acres.	Remarks.
1236	8·796	Rough pasture, &c.	1284	1·729	Pasture, &c.
1237	1·762	Arable.	1285	1·192	Arable.
1238	7·315	Rough pasture, &c.	1286	·758	Pasture, &c.
1239	3·804	Arable, &c.	1287	9·611	Rough pasture, marsh, &c.
1240	9·253	Arable, &c.			
1241	5·625	Rough pasture, &c.	1288	1·250	Arable.
1242	9·261	Rough pasture, &c.	1289	7·326	Arable, &c.
1243	3·256	Arable.	1290	1·861	Rough pasture, &c.
1244	1·527	Rough pasture, &c.	1291	2·775	Rough pasture, &c.
1245	7·454	Arable, &c.	1292	6·777	Arable, &c.
1246	15·230	Arable, &c.	1293	1·506	Rough pasture, &c.
1247	·340	Houses, pasture, &c.	1294	5·984	Arable, &c.
1248	7·580	Rough pasture, &c.	1295	3·188	Rough pasture, &c.
1249	2·651	Arable.	1296	1·835	Rough pasture, &c.
1250	2·009	Rough pasture, &c.	1297	10·871	Arable, &c.
1251	17·954	Road, &c.	1298	217	House, stackyard, &c.
1252	·260	Houses, arable, garden, &c.	1299	·869	Pasture, &c.
			1300	2·234	Arable, &c.
1253	9·798	Arable, &c.	1301	13·370	Rough pasture, &c.
1254	·653	Rough pasture, &c.	1301a	2·695	Rough pasture, &c.
1255	·572	Pasture.	1302	17·882	Arable, &c.
1256	5·785	Arable.	1303	·237	Pool.
1257	1·563	Rough pasture, &c.	1304	2·905	Arable, &c.
1258	·901	Rough pasture, &c.	1305	9·562	Rough pasture, &c.
1259	6·661	Arable, &c.	1306	3·807	Arable, &c.
1260	·986	Arable.	1307	3·396	Rough pasture, &c.
1261	·541	Arable.	1308	1·345	Arable.
1262	3·631	Rough pasture, &c.	1309	3·236	Arable, &c.
1263	3·444	Arable, &c.	1310	6·617	Arable, &c.
1264	·820	Houses, stackyard, garden, &c.	1311	8·862	Rough pasture, &c.
			1312	1·813	Rough pasture, &c.
1265	·274	Houses, pasture, &c.	1313	·677	Arable.
1266	1·003	Rough pasture, &c.	1314	2·221	Arable, &c.
1267	3·154	Rough pasture, &c.	1315	1·158	Arable, &c.
1268	3·044	Rough pasture, &c.	1316	5·804	Arable.
1269	1·044	Arable.	1317	4·507	Rough pasture, &c.
1270	3·048	Rough pasture, &c.	1318	·190	Road.
1271	1·538	Arable.	1319	1·300	Pasture.
1272	1·160	Houses, stackyard. arable, &c.	1320	8·297	Arable, &c.
			1321	4·355	Rough pasture, &c.
1273	·906	Pasture, &c.	1322	6·572	Arable.
1274	·231	Rough pasture, &c.	1323	·353	Arable.
1275	1·030	Arable.	1324	·592	Houses, garden, pasture, &c.
1276	3·576	Rough pasture, &c.			
1277	·759	Arable.	1325	7·012	Rough pasture, &c.
1278	5·387	Arable.	1326	·399	Pasture.
1279	3·294	Rough pasture, &c.	1327	·428	Houses, stackyard, pasture, &c.
1280	3·217	Arable.			
1281	·877	Arable.	1328	5·771	Arable.
1282	·538	Houses, stackyards, garden, &c.	1329	·501	Arable, &c.
			1330	·164	Houses, stackyard, &c.
1283	5·645	Arable.	1331	·938	Arable.

No. on Plan.	Area in Acres.	Remarks.	No. on Plan.	Area in Acres.	Remarks.
1332	5·274	Arable, &c.	1383	11·740	Rough pasture, &c.
1333	·929	Rough pasture, &c.	1384	·518	Arable.
1334	6·646	Rough pasture, &c.	1385	11·447	Arable, &c.
1335	·722	House, arable, &c.	1386	·112	Arable.
1336	1·896	Pasture, &c.	1387	13·948	Arable.
1337	1·218	Rough pasture, &c.	1388	12·001	Rough pasture, &c.
1338	1·871	Rough pasture, &c.	1389	·228	Arable, &c.
1339	14·977	Pasture, &c.	1390	5·685	Arable, &c.
1340	12·542	Rough pasture, &c.	1391	12·237	Arable.
1341	1·343	Rough pasture, &c.	1392	16·992	Pasture, &c.
1342	2·109	Rough pasture, &c.	1393	36·125	Rough pasture, &c.
1343	·094	House, garden, &c.	1394	6·237	Rough pasture, &c.
1344	·792	Arable.	1395	5·789	Rough pasture, &c.
1345	1·979	Rough pasture, &c.	1396	13·987	Arable, &c.
1346	9·185	Foreshore.	1397	·143	Arable.
1347	27·201	Rough pasture, &c.	1398	10·399	Rough pasture, &c.
1348	·241	Foreshore.	1399	·158	Arable.
1349	12·449	Rough pasture, &c.	1400	14·299	Rough pasture, &c.
1350	16·349	Rough pasture, &c.	1401	·166	Houses, stackyard, &c.
1351	33·314	Pasture, &c.	1402	·562	Houses, garden, &c.
1352	3·279	Rough pasture, &c.	1403	7·351	Arable, &c.
1353	5·480	Arable.	1404	·099	House and arable.
1354	6·349	Rough pasture, &c.	1405	9·093	Arable, &c.
1355	2·281	Arable, &c.	1406	14·427	Arable.
1356	8·824	Arable.	1407	1·411	Rough pasture, &c.
1357	1·635	Rough pasture, &c.	1408	9·464	Rough pasture, &c.
1358	·792	Rough pasture, &c.	1409	3·541	Arable.
1359	16·028	Rough pasture, &c.	1410	14·012	Rough pasture, &c.
1360	4·342	Rough pasture, &c.	1410a	3·743	Rough pasture, &c.
1361	·460	Pasture, &c.	1411	11·003	Arable.
1362	3·914	Pasture, &c.	1412	·573	Arable.
1363	9·625	Rough pasture, &c.	1413	·488	Houses, stackyard, &c.
1364	8·187	Pasture, &c.	1414	·850	Marsh.
1365	3·122	Rough pasture, &c.	1415	9·687	Arable, &c.
1366	17·988	Arable, &c.	1416	2·682	Rough pasture, &c.
1367	5·323	Rough pasture, &c.	1417	·318	Pasture.
1368	15·364	Arable.	1418	5·793	Arable.
1369	4·821	Rough pasture, &c.	1419	1·025	Rough pasture.
1370	22·020	Arable, &c.	1420	2·124	Rough pasture, &c.
1371	5·788	Rough pasture, &c.	1421	5·558	Arable, &c.
1372	3·710	Pasture.	1422	·931	Pasture.
1373	5·738	Arable.	1423	3·767	Pasture.
1374	4·644	Arable.	1424	10·071	Arable.
1375	1·926	Arable.	1425	11·405	Rough pasture, &c.
1376	1·372	Rough pasture, &c.	1426	8·132	Arable, &c.
1377	7·766	Arable, &c.	1427	14·307	Pasture, &c.
1378	·457	Rough pasture, &c.	1428	2·643	Arable.
1379	2·506	Rough pasture, &c.	1429	16·427	Arable, &c.
1380	·943	Arable.	1430	·323	Houses, rough pasture, &c.
1381	·610	Houses, rough pasture, &c.	1431	9·368	Rough pasture, &c.
1382	2·471	Rough pasture, &c.	1432	1·375	Pasture.

No. on Plan.	Area in Acres.	Remarks.	No. on Plan.	Area in Acres.	Remarks.
1433	23·195	Pasture, &c.	1481	1·569	Rough pasture, &c.
1434	·577	Arable.	1482	6·724	Pasture.
1435	36·855	Rough pasture, &c.	1483	16·623	Rough pasture, &c.
1436	10·003	Rough pasture, &c.	1484	10·101	Rough pasture, &c.
1437	2·264	Pasture, &c.	1485	·280	House, rough pasture, &c.
1438	24·655	Pasture, &c.			
1439	·235	Pasture, &c.	1486	7·109	Arable, &c.
1440	12·484	Rough pasture, &c.	1487	4·588	Arable.
1441	8·983	Rough pasture, &c.	1488	2·250	Rough pasture, &c.
1442	·825	Rough pasture, &c.	1489	2·742	Rough pasture, &c.
1443	2·076	Arable.	1490	9·477	Arable.
1444	23·403	Rough pasture, &c.	1491	10·147	Rough pasture, &c.
1445	·114	Arable.	1492	7·067	Rough pasture, &c.
1446	7·008	Rough pasture, marsh, &c.	1493	5·800	Rough pasture, &c.
			1494	13·052	Rough pasture, &c.
1447	3·599	Pasture, &c.	1495	11·506	Pasture, &c.
1448	4·134	Rough pasture, &c.	1496	93·278	Rough pasture, &c.
1449	2·879	Rough pasture, &c.	1497	1·238	Foreshore.
1450	5·361	Arable, &c.	1498	·124	Pond.
1451	1·750	Pasture.	1499	5·845	Rough pasture, &c.
1452	·338	Pasture, &c.	1500	·149	Ruins, &c.
1453	5·367	Arable.	1501	10·536	Arable.
1454	8·276	Rough pasture, marsh, &c.	1502	54·177	Rough pasture, &c.
			1503	3·495	Arable.
1455	·401	Houses, gardens, &c.	1504	15·402	Rough pasture, marsh, &c.
1456	4·070	Arable, &c.			
1457	43·569	Rough pasture, &c.	1505	·350	Houses, pasture, &c.
1458	6·018	Pasture, &c.	1506	16·775	Arable, &c.
1459	17·506	Rough pasture, &c.	1507	2·252	Rough pasture, &c.
1460	·108	Pond.	1508	·718	Houses, pasture, &c.
1461	10·176	Pasture, &c.	1509	26·514	Rough pasture, &c.
1462	·261	House, stackyard, &c.	1510	29·125	Rough pasture, &c.
1463	9·001	Rough pasture, &c.	1511	2·141	Pasture.
1464	48·294	Rough pasture, &c.	1512	21·123	Rough pasture, &c.
1465	·106	Arable.	1513	3·508	Arable.
1466	9·110	Pasture, &c.	1514	1·120	House, arable, &c.
1467	2·491	Rough pasture, &c.	1515	3·167	Arable.
1468	32·853	Arable, &c.	1516	8·403	Pasture.
1469	·917	Houses, rough pasture, &c.	1517	22·570	Rough pasture, &c.
			1518	1·845	Arable.
1470	28·185	Kilcheran Loch.	1519	20·421	Rough pasture, &c.
1471	5·344	Rough pasture, &c.	1520	16·024	Rough pasture, &c.
1472	·090	House, &c.	1521	20·698	Rough pasture, &c.
1473	5·602	Pasture, &c.	1522	54·626	Rough pasture, &c.
1474	11·689	Rough pasture, &c.	1523	60·870	Rough pasture, &c.
1475	7·428	Rough pasture, marsh, &c.	1524	1·645	Rough pasture, &c.
			1525	3·420	Pasture.
1476	8·569	Pasture, &c.	1526	100·260	Rough pasture, &c.
1477	20·569	Rough pasture, &c.	1527	·278	Ruins and rough pasture.
1478	1·678	Pasture, &c.			
1479	18·434	Rough pasture, &c.	1528	·913	Wood.
1480	1·775	Rough pasture, &c.	1529	4·034	Pasture, &c.

No. on Plan.	Area in Acres.	Remarks.	No. on Plan.	Area in Acres.	Remarks.
1530	20·748	Rough pasture, &c.	1580	1·877	Rough pasture, &c.
1531	5·416	Rough pasture, &c.	1581	·178	House and arable.
1532	59·730	Rough pasture, &c.	1582	2·662	Arable.
1533	24·323	Pasture, &c.	1583	1·315	Arable, &c.
1534	2·181	Arable.	1584	15·051	Rough pasture, &c.
1535	1·486	Rough pasture, &c.	1585	·806	Pasture.
1536	10·155	Rough pasture, &c.	1586	1·603	Pasture.
1537	1·961	Arable.	1587	3·498	Rough pasture, &c.
1538	14·974	Pasture.	1588	·399	Tidal water.
1539	16·849	Pasture.	1589	1·314	Foreshore.
1540	7·922	Rough pasture, &c.	1590	2·460	Rough pasture, &c.
1541	4·631	Arable.	1591	22·344	Rough pasture, &c.
1542	4·942	Rough pasture, &c.	1592	10·654	Foreshore.
1543	2·636	Arable.	1593	1·432	Foreshore.
1544	1·677	Arable.	1594	10·747	Rough pasture, &c.
1545	1·509	Rough pasture, &c.	1595	17·698	Foreshore.
1546	3·182	Rough pasture, &c.	1596	11·169	Rough heathy pasture, &c.
1547	10·025	Arable.			
1548	14·368	Rough pasture, &c.	1597	·532	Foreshore.
1549	11·529	Rough pasture, &c.	1598	·067	Foreshore.
1550	2·036	Rough pasture, &c.	1599	83·817	Rough pasture, &c.
1551	22·739	Rough pasture, &c.	1600	18·989	Pasture.
1552	6·510	Arable.	1601	96·482	Rough pasture, &c.
1553	·680	Rough pasture, &c.	1602	31·961	Loch Fiart.
1554	2·645	Wood.	1603	5·287	Rough pasture, &c.
1555	5·097	Arable, &c.	1604	5·130	Arable.
1556	1·518	Rough pasture, &c.	1605	5·238	Rough pasture, &c.
1557	11·026	Arable, &c.	1606	1·608	House, arable, &c.
1558	·123	Pond.	1607	8·199	Rough pasture, &c.
1559	1·696	Rough pasture, &c.	1608	2·553	Arable.
1560	2·881	Rough pasture, &c.	1609	2·670	Pasture.
1561	10·526	Arable.	1610	7·447	Arable.
1562	26·328	Rough pasture, &c.	1611	2·828	Rough pasture, &c.
1563	19·890	Rough pasture, &c.	1612	2·015	Arable.
1564	2·460	Pasture, &c.	1613	4·383	Rough pasture, &c.
1565	8·540	Arable.	1614	64·375	Rough pasture, &c.
1566	2·541	Rough pasture, &c.	1615	19·681	Rough pasture, &c.
1567	4·280	Rough pasture, &c.	1616	80·197	Rough pasture, &c.
1568	·486	Rough pasture, &c.	1617	3·000	Arable.
1569	4·810	Arable.	1618	26·535	Rough pasture, &c.
1570	5·101	Rough pasture, &c.	1619	1·021	Foreshore.
1571	7·414	Arable.	1620	4·735	Arable.
1572	7·662	Rough pasture, &c.	1621	10·250	Rough pasture, &c.
1573	·699	Rough pasture, &c.	1622	3·347	Pasture.
1574	6·124	Houses, gardens, ornamental ground, &c.	1623	5·318	Pasture, &c.
			1624	21·569	Rough pasture, &c.
1575	·591	Wood.	1625	3·843	Pasture.
1576	1·871	Wood.	1626	7·243	Rough pasture, &c.
1577	2·202	Houses, rough pasture, &c.	1627	7·475	Arable.
			1628	3·996	Pasture.
1578	·346	Wood.	1629	4·569	Pasture.
1579	1·925	Pasture, &c.	1630	1·901	Arable.

No. on Plan.	Area in Acres.	Remarks.
1631	1·139	Arable.
1632	48·728	Rough pasture, &c.
1633	2·217	Pasture.
1634	9·160	Rough heathy pasture, &c.
1635	6·100	Foreshore.
1636	4·470	Rough pasture, &c.
1637	13·561	Rough pasture, &c.
1638	1·802	Arable.
1639	·378	House, garden, &c.
1640	4·145	Pasture.
1641	16·920	Rough pasture, &c.
1642	63·878	Foreshore.
1643	3·869	Rough pasture, &c.
1644	·891	Arable.
1645	·900	Arable.
1646	6·988	Rough pasture, &c.
1647	·778	Houses, gardens, &c.
1648	1·955	Rough pasture, &c.
1649	5·425	Foreshore.
1650	·735	Foreshore.
1651	·815	Foreshore.
	6013·799	

RECAPITULATION.

5532·865	Land.
18·144	Roads.
367·927	Foreshore.
93·060	Water.
1·803	Tidal water.
6013·799	Area of the Island of Lismore and adjacent islands.
8053·547	See page 10.
14067·346	Area of all the numbered part of the Parish proper.

UNNUMBERED.—Principally on six-inch scale.

80377·903	Moorland, &c.
43·350	Loch Triochatan.
32·350	River Coe (part of).
20·840	River Leven (half of).
12·270	Black Water, west of Doirlinn Dubh (half of).
68·445	Lochan Inbhir (half of).
9·865	Black Water, east of Lochan Inbhir (half of).
123·995	Lochan na Salach Uidhre (half of).
5·880	Lochan Meall an Tiompain (part of).
108·380	Loch a Bhàillidh (part of).
34·985	Black Water (half of).
22·060	Garbh Lochan.
8·770	Lochan na Craoibhe.
7·080	Lochan Meall a Phuill.
16·100	Lochan a' Chlaidheimh.
16·850	Lochan Mathair Etive.
33·530	Lochan Gaineamhach.
30·645	Loch N. by E. of Lochan Gaineamhach.
35·180	Lochan Blar nan Lochan.
6·360	Loch Steallaig.
5·730	Lochan na Maoile.
44·210	Loch Baile Mhic Chailein (part of).
39·298	Small lochs.
81104·076	Area unnumbered.
14067·346	Area numbered.
95171·422	Area of the Parish exclusive of the detached portion.

GENERAL RECAPITULATION.

Area in Acres.	
92558·254	Land.
75·222	Roads.
1683·380	Foreshore.
829·327	Water.
25·239	Tidal water.
95171·422	Area of the Parish of Lismore and Appin, in the County of Argyll, exclusive of the detached portion.

INDEX TO PLACES

IN THE

PARISH OF LISMORE AND APPIN.

COUNTY OF ARGYLL.

Name of Place.	No. of Sheet. 6-inch scale.	No. of Sheet. 25·344 in. scale.
Alltan Mhic Aoidh	XXX.	16
Am Meall - -	,,	,,
Appin House -	LVII.	6
Appin Hill - -	,,	,,
Achosregan -	,,	10
Ardtur - -	,,	13
Appin Crofts -	,,	,,
Ardtur Crofts -	,,	14
Airds Hill - -	,,	,,
Allt an Loin Ruaidh	,,	,,
Achnacone House -	,,	15
Aonaidh-dubh -	LXXII.	4
Achueran - -	,,	,,
Achnacroish -	,,	11
Airds House -	LXXIII.	1
Airds Point -	,,	,,
Ardnaclach - -	,,	3, 7
Achadun - -	LXXII.	13
	LXXXVI.	1
Achadh nan Air'd	,,	,,
Aon Garbh - -	,,	5
Ballachulish House	XXX.	11
Beinn Bhàn - -	,,	15
Ballachulish Slate Quarries -	,,	16
Bac Odhar - -	,,	,,
Brecklet - -	,,	,,
Barriemore - -	LVII.	13
Badan Darach -	,,	15
Balimackillechan -	LXXII.	7
Bachuil - -	,,	,,
Baptist Chapel -	,,	,,
Balure - -	,,	,,
Balliveolan - -	,,	10
Ballnasack - -	,,	11
Ballnagowan -	,,	,,

Name of Place.	No. of Sheet. 6-inch scale.	No. of Sheet. 25·344 in. scale.
Birgidile - -	LXXII.	14
Balygrundle -	,,	,,
Barr Mòr - -	LXXIII.	2
Bernera Island -	LXXXV.	4
Barr Mòr - -	LXXXVI.	1
Balure - -	,,	2
Chapel (in ruins) -	XXX.	12
Carding Mill -	,,	16
Church - -	,,	,,
Castle Shuna (in ruins) - -	LVII.	9
Castle (in ruins) -	,,	10
Church (Quoad Sacra) - -	,,	14
Cachiladrishaig -	LXXII.	4
Clachan - -	,,	7
Church - -	,,	,,
Chapel (site of) -	,,	,,
Chapel (site of) -	,,	,,
Castle Coeffin (in ruins) - -	,,	,,
Chapel (site of) -	,,	8
Creag-an-eich -	,,	14
Clacleac - -	,,	,,
Coelard - -	LXXIII.	6
Chapel and Burial Ground (site of)	LXXXV.	4
Castle (in ruins) -	LXXXVI.	1
Cnoc Sneachdach -	,,	5
Dalnasheen - -	LVII.	13
Druim-na-Moina -	,,	15
Druim Buidhe -	LXXII.	11
Druimneil Cottage	LXXIII.	1
Druim Neil - -	,,	,,
Druim Cairìne -	,,	,,

Name of Place.	No. of Sheet. 6-inch scale.	No. of Sheet. 25·344 in. scale.
Druim na Cais -	LXXIII.	6
Druim Mòr -	LXXXV.	8
Dail-mhòr, (ruins)	LXXXVI.	1
Druim na Curra -	,,	5
Druim nan Damh -	,,	,,
Eilean na h-Iuraiche	XXX.	11
Eilean Choinneich	,,	,,
Eilean Munde -	,,	12
Eilean a' Chomhraidh - -	,,	,,
East Laroch -	,,	16
Eilean Gainimh -	LVI.	12
Eilean a' Ghaill -	LVII.	9
Eilean an Stalcaire	,,	10
Eilean na Caorach	,,	13
Eilean Dubh -	LXXII.	12
Eilean a' Chruidh -	LXXIII.	5
Eilean Musdile -	LXXXV.	12
Eilean nan Gamhna	LXXXVI.	2
Eilean na Cloiche -	,,	,,
Eilean Dubh -	,,	,,
Free Church and School - -	XXX.	16
Free Church -	LVII.	14
Fennacrochan -	LXXII.	4
Frackersaig - -	,,	14
Glacantobair -	XXX.	16
Gortan-eorna -	,,	,,
Glennan - -	LXXII.	11
Glaceriska -	LXXIII.	1
Greag Island -	LXXXVI.	6
Independent Chapel	LVII.	10
Inn Island - -	,,	13
Independent Chapel	LXXII.	4
Inverfolla - -	LXXIII.	3
Invernahyle -	,,	,,
Knap - -	LVII.	10
Kinlochlaich -	,,	14
Killandrist -	LXXII.	7
Killian - -	,,	11
Kilchreran -	LXXXVI.	2
Lòn Feàrna -	XXX.	16
Lurignich - -	LVII.	2
Ledgrianach -	LXXIII.	,,

Name of Place.	No. of Sheet. 6-inch scale.	No. of Sheet. 25·344 in. scale.
Leich - -	LXXIII.	3
Meall a' Chaolais -	XXX.	15
Mechanics' Institute	,,	16
North Dallens -	LVII.	6
North Shian -	LXXIII.	5
Port Ramsay -	LVI.	16
Park - -	,,	,,
Polanach - -	LVII.	2
Portnacroish -	,,	10
Port Appin - -	,,	13
Pladda Island -	LXXXVI.	6
Roman Catholic Chapel - -	XXX.	16
Rudhagarbh -	LXXIII.	6
St. John's Episcopal Chapel - -	XXX.	15
Shuna Island -	LVII.	5
St. John's Episcopal Chapel - -	,,	10
Strath of Appin -	,,	14
Strathappin -	,,	,,
Sliabh namBan-fionn	LXXII.	3
Sròn-na-craoibhe -	,,	4
Sailean - -	,,	10
Sronreach - -	LXXIII.	1
Shian Bay - -	,,	5
Tigh-an-rudha, or Loch Leven Hotel	XXX.	11
Tigh-cnaip - -	,,	,,
Tigh-phuirt -	,,	16
Tom Mòr - -	,,	,,
Tom-a'-chruidhe -	,,	,,
Taybhalaich -	LVI.	,,
The Farm - -	LVII.	5
Tom an t-Seallaidh	,,	,,
Tynribbie - -	,,	14
Tòrr na Ceardaich	,,	15
Tirechoirce - -	LXXII.	7
Tirefoor Castle (in ruins) - -	,,	,,
Tigh-an-druim -	,,	10
Tòrr Darach -	LXXIII.	6
Tòrr a' Chlaonaidh	,,	,,
Tom na Faire -	LXXXV.	12

Name of Place.	No. of Sheet.		Name of Place.	No. of Sheet.	
	6-inch scale.	25·344 in. scale.		6-inch scale.	25·344 in. scale.
U. P. Church -	LXXII.	10	West Laroch -	XXX.	16
			Wauk Mill - -	LVII.	10
Volunteer Rifle Range - -	XXX.	16	West Dallens -	,,	,,
			Woodhall - -	LXXIII.	5

LONDON:
Printed by George E. Eyre and William Spottiswoode,
Printers to the Queen's most Excellent Majesty.
For Her Majesty's Stationery Office.

20

ORDNANCE SURVEY OF SCOTLAND.

BOOK OF REFERENCE TO THE PLAN

OF THE

PARISH OF LITTLE DUNKELD,

IN THE

COUNTY OF PERTH,

CONTAINING 41941·286 ACRES.

COLONEL SIR HENRY JAMES, R.E., F.R.S., M.R.I.A., F.G.S., &c.,

SUPERINTENDENT OF THE SURVEY.

LONDON:

PRINTED BY GEORGE E. EYRE AND WILLIAM SPOTTISWOODE,

PRINTERS TO THE QUEEN'S MOST EXCELLENT MAJESTY,

FOR HER MAJESTY'S STATIONERY OFFICE.

1866.

Price Three Shillings.

[7142—50—1/66.]

X

EY OF SCOTLAND

TLE DUNKELD

HSHIRE

DULL

THE SHEETS

$\frac{1}{500}$ *or 25·344 Inches to a Mile*

EXPLANATORY REMARKS.

The scale of the Parish Plans is the 1-2500th of the actual length on the ground, and is equal to 25·344 inches to a mile, which is very approximately equal to one square inch to one acre, the square of 1·0018 inch being equal to one acre.

The length of each sheet is 1½ miles, and the width 1 mile, the area of each sheet is therefore 960 acres.

Each enclosure has a reference number to the area which is given in this Book.

The Braces (ʃ) on the plans are to indicate that the spaces so braced are included under the same reference number.

The Altitudes in feet above the Mean Level of the Sea are written thus—31·4.

The Scale of the Plans of the County is 6 inches to a mile, and each sheet contains the same area as 16 sheets of the Parish Plans. There is therefore a double reference number to each sheet, as VI. 9., the Roman Numerals referring to the County Plans, the Arabic Figures to the Parish Plans.

The following are the characters employed on the Ordnance Plans on the Scales of 1–2500, and 6 inches to a mile :—

County Names	C	Hundreds or Wards	W
Parishes	P	Townships	T
Extra Parochial	E	Division of Townships	T

Antiquities ..... ROMAN / Druidical or Saxon / Norman or Subsequent

The descriptions of the boundaries are shown by the following initials :—

Centre of Stream	*C.S.*	Centre of Fence	*C.F.*
Centre of Road	*C.R.*	Top of Cop	*T.C.*
Side of Stream or Drain	*S.S.* or *S.D.*	Centre of Wall	*C.W.*
Root of Hedge	*R.H.*	Defaced	*Def.*
Face of Wall	*F.W.*	Track of Stream	*T.S.*

Undefined ..... *Und.*

Where a change occurs in the boundaries, the symbol [o—o] is used to show the part at which the change takes place.

N.B.—To convert Decimal Fractions of an Acre into Roods and Perches, multiply the decimal first by 4 and then by 40, preserving the same number of decimals in the product.

Examples—

	Acres.		Acres.
	633·357		527·013
	4		4
	1·428		·052
	40		40
A. R. P.	17·120	A. R. P.	2·080
633 1 17		527 0 2	

TABLE

FOR CONVERTING DECIMAL PARTS OF AN ACRE INTO ROODS AND PERCHES

Perch.	0 Rood.	1 Rood.	2 Roods.	3 Roods.	Perch.	0Rood.	1 Rood.	2 Roods.	3 Roods.
0	·000	·250	·500	·750	21	·131	·381	·631	·881
1	·006	·256	·506	·756	22	.137	·387	·637	·887
2	·012	·262	·512	·762	23	·144	·394	·644	·894
3	·019	·269	·519	·769	24	·150	·400	·650	·900
4	·025	·275	·525	·775	25	·156	·406	·656	·906
5	·031	·281	·531	·781	26	·162	·412	·662	·912
6	·037	·287	·537	·787	27	·169	·419	·669	·919
7	·044	·294	·544	·794	28	·175	·425	·675	·925
8	·050	·300	·550	·800	29	·181	·431	·681	·931
9	·056	·306	·556	·806	30	·187	·437	·687	·937
10	·062	·312	·562	·812	31	·194	·444	·694	·944
11	·069	·319	·569	·819	32	·200	·450	·700	·950
12	·075	·325	·575	·825	33	·206	·456	·706	·956
13	·081	·331	·581	.831	34	·212	·462	·712	·962
14	·087	·337	·587	·837	35	·219	·469	·719	·969
15	·094	·344	·594	·844	36	·225	·475	·725	·975
16	·100	·350	·600	·850	37	·231	·481	·731	·981
17	·106	·356	·606	·856	38	·237	·487	·737	·987
18	·112	·362	·612	·862	39	·244	·494	·744	·994
19	.119	·369	·619	.869	40	·250	·500	·750	1·000
20	·125	·375	·625	.875					

PARISH OF LITTLE DUNKELD,

IN THE

COUNTY OF PERTH.

No. on Plan.	Area in Acres.	Remarks.	No. on Plan.	Area in Acres.	Remarks.
				398·503	*Brought forward.*
1	9·159	Wood, &c.	34	254·601	Heathy pasture, brushwood, stream, &c.
2	1·797	Wood.			
3	3·268	Wood.	35	16·192	Arable, &c.
4	4·801	Wood.	36	3·297	Arable, wood, &c.
5	23·088	Arable.	37	·428	Wood.
6	·383	Wood.	38	1·815	Houses, yard, arable, &c. (Balnaguard, part of).
7	1·183	Arable.			
8	2·498	Wood.			
9	1·102	Houses, garden, and yard (Grandtully Inn).	39	·247	Rough pasture, &c.
			40	6·018	Houses, gardens, yards, roads, wood, &c. (Balnaguard, part of).
10	19·694	Arable.			
11	44·253	Arable, &c.			
12	59·786	Arable.	41	1·788	Houses, gardens, and yards (Balnaguard, part of).
13	14·608	Arable.			
14	14·004	Arable.			
15	·131	Arable.	42	·801	Arable.
16	·588	Arable.	43	·677	Brushwood.
17	·076	Arable.	44	·379	Brushwood.
18	14·165	Arable.	45	·692	Brushwood.
19	2·593	Arable.	46	2·251	Rough pasture and brushwood.
20	1·255	Arable.			
21	103·766	Heathy and rough pasture, &c.	47	54·418	Arable.
			48	7·676	Arable.
22	8·220	Rough pasture and brushwood.	49	2·829	Brushwood.
			50	3·446	Arable.
23	12·647	Arable.	51	9·431	Arable, &c.
24	12·540	Arable.	52	·177	Brushwood.
25	15·038	Arable.	53	·443	Brushwood.
26	1·163	Houses, garden, yard, and road (Ballintagart).	54	16·253	Arable, &c.
			55	5·149	Arable.
			56	3·736	Arable.
27	4·363	Arable.	57	11·346	Rough pasture, &c.
28	11·331	Arable.	58	·530	Pond.
29	·738	Arable.	59	·350	Pond.
30	·867	Furze.	60	8·629	Arable.
31	3·172	Arable, &c.	61	10·746	Arable.
32	·228	Pond.	62	12·892	Arable and road.
33	5·998	Balnaguard Burn.			
	398·503	*Carried forward.*		835·740	*Carried forward.*

No. on Plan.	Area in Acres.	Remarks.
	835·740	*Brought forward.*
63	·815	Wood and rough pasture.
64	·755	Houses, garden, and yard (Craigneusk).
65	4·078	Arable.
66	·344	Rough pasture.
67	·105	Pond.
68	131·054	Heathy pasture, &c.
69	9·325	Arable and rough pasture.
70	15·188	Arable, &c.
71	1·547	Rough pasture, brushwood, and road.
72	26·305	Arable, rough pasture, and road.
73	1·178	Brushwood.
74	·118	Houses and garden (Drumnacarf).
75	2·794	Rough pasture, &c.
76	15·745	Arable.
77	6·399	Rough pasture and stream.
78	13·129	Rough pasture and stream.
79	1·561	Houses, gardens, and yards (Balnamuir, part of).
80	6·157	Arable and stream.
81	36·147	Arable.
82	·556	Houses, garden, and yard (Balnamuir, part of).
83	9·294	Arable.
84	8·199	Arable, &c.
85	·314	Wood.
86	9·064	Arable, &c.
87	·435	Trust road.
88	·036	House, &c.
89	6·735	Arable.
90	1·380	Arable and road.
91	·441	Houses, gardens, &c. (Port of Logierait).
92	21·284	Wood.
93	2·439	Rough pasture.
94	10·318	Arable.
95	13·449	Wood.
96	1·312	Arable.
97	11·417	Arable, &c.
98	8·644	Arable, &c.
	1213·801	*Carried forward.*

No. on Plan.	Area in Acres.	Remarks.
	1213·801	*Brought forward.*
99	2·346	Arable.
100	4·103	Rough pasture.
101	8·240	Rough pasture, &c.
102	1·573	Rough pasture.
103	8·777	Arable.
104	7·903	Arable.
105	2·374	Rough pasture and stream.
106	44·186	Heathy pasture, brushwood, and stream.
107	114·560	Wood.
108	3·756	Arable.
109	·350	Wood.
110	13·640	Arable.
111	10·518	Arable.
112	4·260	Arable, &c.
113	2·147	Rough pasture.
114	2·245	Arable, &c.
115	·162	Public road.
116	2·372	Arable.
117	·387	Houses, garden, and yard (Boatmacneil).
118	·740	Rough pasture and road.
119	1·310	Arable.
120	·161	Road.
121	1·355	Houses, garden, yard, pond, &c. (Balmacneil).
122	·557	Wood.
123	1·104	Arable, &c.
124	·314	Wood.
125	·206	Road.
126	·436	Wood.
127	30·161	Arable and rough pasture.
128	3·363	Wood and rough pasture.
129	4·181	Mill dam.
130	92·140	Heathy pasture.
131	·595	Wood.
132	18·497	Arable, &c.
133	2·050	Arable.
134	38·419	Heathy pasture.
135	1·027	Wood.
136	11·806	Heathy pasture.
137	10·597	Wood.
138	1·132	Rough pasture.
139	62·285	Wood and rocks.
	1730·136	*Carried forward.*

No. on Plan.	Area in Acres.	Remarks.	No. on Plan.	Area in Acres.	Remarks.
	1730·136	*Brought forward.*		1953·887	*Brought forward.*
140	4·814	Wood.	180	16·574	Arable, wood, and road.
141	·567	Wood and house.			
142	1·948	Arable.	181	1·001	Wood.
143	6·410	Arable.	182	27·911	Arable.
144	17·236	Arable.	183	·183	Arable.
145	6·232	Rough pasture.	184	·874	Arable and ruins.
146	1·350	Rough pasture.	185	·404	Arable.
147	1·603	Arable (island).	186	·320	Rough pasture and road.
148	·298	Rough pasture (island).	187	·158	Garden.
149	·740	Rough pasture.	188	1·669	Arable.
150	·951	Pond.	189	·109	Road.
151	16·397	Wood.	190	2·741	Rough pasture.
152	11·810	Arable.	191	3·322	Arable, &c.
153	·150	Wood.	192	2·086	Houses, gardens, and yards (Kincraigie).
154	1·256	House and ornamental ground (Kinnaird House).	193	3·258	Arable.
			194	·139	Road.
155	·103	Wood.	195	3·921	Arable.
156	·209	Arable.	196	1·481	Wood. } Island.
157	·775	Houses, yard, &c.	197	14·403	Arable and wood. } Island.
158	1·380	Garden.	198	1·258	Wood and stream. } Island.
159	1·428	Ornamental ground.	199	9·021	Arable and stream. } Island.
160	·386	Wood.	200	·969	Shingle. } Island.
161	12·874	Rough pasture.	201	·352	Wood and arable. } Island.
162	·111	Road.	202	·594	Shingle. } Island.
163	·307	Wood.	203	2·917	Arable.
164	1·714	Arable and house.	204	·249	Arable.
165	·430	Rough pasture and house.	205	12·181	Rough pasture.
			206	12·174	Arable, &c.
166	9·970	Arable.	207	6·854	Arable, &c.
167	8·958	Arable.	208	3·825	Houses, yard, arable, stream, pond, &c.
168	4·840	Arable, rough pasture, and road.	209	·351	Arable.
169	5·252	Arable.	210	·346	Wood, &c.
170	8·721	Arable.	211	2·281	Wood.
171	2·091	Arable.	212	55·390	Arable.
172	14·896	Rough pasture.	213	1·206	Rough pasture and stream.
173	2·668	Rough pasture.			
174	62·356	Rough pasture, road, &c.	214	78·241	Heathy pasture.
			215	·072	House and yard.
175	·221	Rough pasture.	216	112·776	Heathy and rough pasture, house, &c.
176	7·875	Arable and road.			
177	·624	Rough pasture and wood.	217	57·199	Rough pasture, &c.
			218	8·489	Rough pasture.
178	·113	Garden.	219	2·367	Wood, &c.
179	3·687	Rough pasture and road.	220	8·724	Rough pasture.
			221	51·677	Rough pasture and wood.
	1953·887	*Carried forward.*		2463·954	*Carried forward.*

No. on Plan.	Area in Acres.	Remarks.
	2463·954	*Brought forward.*
222	1·520	Wood.
223	7·749	Arable and wood.
224	·409	Houses and ornamental ground (Stewartfield).
225	·534	Garden.
226	·255	Wood and pond.
227	·802	Wood.
228	13·591	Arable and wood.
229	12·143	Wood, house, road, &c.
230	·679	Wood and house.
231	·116	Wood.
232	22·857	Rough pasture, arable, road, &c.
233	·146	Ruin, &c.
234	·182	Ruin, &c.
235	·517	Wood.
236	1·919	Wood, &c.
237	45·912	Rough pasture, road, and stream.
238	·591	Wood and road.
239	3·433	Arable.
240	3·126	Wood and stream.
241	13·323	Rough pasture, house, and stream.
242	2·048	Arable.
243	17·449	Wood and stream.
244	8·211	Rough pasture, &c.
245	19·874	Rough pasture, road, &c.
246	26·052	Wood and road.
247	60·409	Wood, stream, &c.
248	115·319	Wood, roads, streams, &c.
249	·357	Wood.
250	6·748	Arable.
251	7·855	Arable and wood.
252	·427	House, arable, &c. (Glenalbert, part of).
253	·126	Pond.
254	1·573	Houses, garden, and yard (Glenalbert, part of).
255	·973	Orchard.
256	·538	Rough pasture and road.
257	8·245	Arable and wood.
	2869·962	*Carried forward.*

No. on Plan.	Area in Acres.	Remarks.
	2869·962	*Brought forward.*
258	·905	Wood, gravel pit, and road.
259	2·782	Orchard and road.
260	·393	Arable.
261	1·641	Wood and road.
262	·326	House, garden, &c. (Milton Cottage).
263	·828	Wood.
264	11·772	Arable.
265	1·280	Rough pasture and stream.
266	·303	Houses, garden, yard, &c. (Milton of Kincraigie).
267	964	Houses, garden, yard, and stream (Wester Glenalbert).
268	·611	Wood and stream.
269	20·491	Arable, pond, &c.
270	4·733	Brushwood (island).
271	29·301	Arable and stream.
272	31·554	Trust road.
273	·111	Curling pond.
274	1·324	Arable.
275	2·193	Wood and road.
276	1·564	Arable.
277	1·524	House and garden (Dalguise House).
278	1·844	Ornamental ground.
279	·409	Arable.
280	·473	Houses and yard.
281	·168	House and yard.
282	1·761	Arable.
283	2·509	Houses, gardens, and yards (Charleston).
284	2·234	Houses, gardens, and yards (Middle Dalguise).
285	1·590	Arable.
286	5·357	Arable.
287	1·552	Houses, gardens, yards, and road (Ballicock).
288	·558	Houses, gardens, yards, and road (Bellfield).
289	2·046	House, garden, and orchard (Bellfield).
290	2·842	Arable.
291	·298	Wood and stream.
	3008·203	*Carried forward.*

No. on Plan.	Area in Acres.	Remarks.
	3008·203	*Brought forward.*
292	5·693	Arable.
293	21·147	Arable.
294	·673	Wood, stream, and road.
295	·208	Wood, stream, and road.
296	1·509	Arable and stream.
297	2·622	Wood and stream.
298	6·479	Wood and rough pasture.
299	11·021	Arable.
300	·494	Wood.
301	12·196	Arable.
302	2·341	Wood.
303	2·495	Stream (Glenalbert Burn).
304	9·846	Arable.
305	·746	Road.
306	24·314	Arable.
307	24·607	Arable.
308	7·140	Brushwood (island).
309	139·801	Rough and heathy pasture.
310	·051	House, &c. (Easter Dalguise, part of).
311	1·086	Arable and road.
312	3·242	Rough pasture and road.
313	·785	Arable and houses.
314	1·521	Houses, yards, gardens, &c. (Easter Dalguise, part of).
315	1·232	Rough pasture and arable.
316	·114	House, garden, &c. (Easter Dalguise, part of).
317	·531	Houses, garden, road, &c. (Easter Dalguise, part of).
318	·072	Church, &c. (Easter Dalguise, part of).
319	8·917	Arable, &c.
320	9·721	Wood, stream, &c.
321	3·979	Arable.
322	2·880	Rough pasture.
323	·350	Wood and stream.
324	·454	Wood and stream.
325	2·291	Rough pasture.
	3318·761	*Carried forward.*

No. on Plan.	Area in Acres.	Remarks.
	3318·761	*Brought forward.*
326	3·083	Arable.
327	3·208	Arable.
328	·366	Rough pasture.
329	·332	House, garden, and yard (Woodinch).
330	1·928	Rough pasture.
331	1·042	Arable.
332	·050	Garden.
333	·052	House and garden.
334	·329	House, garden, &c.
335	·800	Arable.
336	·200	House and garden (Dalmarnock, part of).
337	·795	Arable.
338	·591	Arable.
339	1·128	Houses, garden, yard, &c. (Dalmarnock, part of).
340	·399	Wood.
341	43·043	Arable, marsh, &c.
342	·308	Pond.
343	1·024	Rough pasture.
344	·539	Wood.
345	·277	Road.
346	11·393	Arable and stream.
347	11·781	Arable, house, and stream.
348	2·110	Arable and wood.
349	12·635	Arable and stream.
350	2·566	Arable.
351	4·785	Orchard and stream
352	36·267	Arable, wood, and stream.
353	·514	Pond.
354	1·714	Wood.
355	5·968	Rough pasture.
356	50·288	Arable, stream, and embankment.
357	·092	Wood, (island, part of).
358	7·620	Rough pasture. (Island.)
359	2·962	Wood. (Island.)
360	·239	Wood. (Island.)
361	6·563	Rough pasture.
382	4·977	Wood and stream.
363	3·083	Arable.
364	·254	Rough pasture.
365	·244	Rough pasture.
	3544·310	*Carried forward.*

No. on Plan.	Area in Acres.	Remarks.
	3544·310	*Brought forward.*
366	2·080	Wood.
367	·572	River Tay (part of).
368	3·256	Rough pasture.
369	73·722	Arable, &c.
370	312·527	Wood, stream, road, &c.
371	95·030	Rough pasture, &c.
372	19·132	Arable and rough pasture.
373	45·907	Wood.
374	11·960	Arable and rough pasture.
375	1·254	Rough pasture.
376	·173	Houses, garden, and yard (Littleton).
377	·458	Arable.
378	·057	Garden.
379	27·559	Rough pasture, road, and stream.
380	25·416	Rough pasture, road, and stream.
381	1·700	Rough pasture.
382	9·112	Arable.
383	10·895	Arable and rough pasture.
384	·362	Houses, garden, &c.
385	4·244	Arable.
386	·852	Houses, garden, yard, &c. (Inchmaganachan).
387	1·020	Arable.
388	·208	House and garden.
389	1·060	Rough pasture and stream.
390	4·743	Arable.
391	28·083	Inverness and Perth Junction Railway.
392	2·094	Wood.
393	2·820	Wood.
394	15·702	Arable.
395	3·986	Rough pasture and stream.
396	12·991	Arable.
397	11·895	Arable.
398	6·248	Wood, &c.
399	382·900	River Tay (part of).
400	153·101	Rough pasture and roads.
401	160·079	Wood, moss, roads, &c.
	4977·508	*Carried forward.*

No. on Plan.	Area in Acres.	Remarks.
	4977·508	*Brought forward.*
402	212·330	Wood, rough pasture, roads, &c.
403	8·859	Arable.
404	1·328	Arable.
405	7·065	Arable.
406	4·117	Wood.
407	2·018	Wood, &c.
408	2·283	Wood.
409	·949	Arable.
410	33·407	Wood, roads, &c.
411	·101	Houses, garden, &c. (Inverwood Cottage).
412	1·828	Arable.
413	5·344	Wood.
414	5·284	Arable.
415	2·610	Arable.
416	·982	Rough pasture, &c.
417	·800	Rough pasture.
418	·236	House, garden, &c. (Inver, part of).
419	·256	Public road.
420	1·227	Houses, garden, &c. (Inver, part of).
421	·420	Public road.
422	·224	House and garden (Inver, part of).
423	·399	Arable.
424	·625	Arable.
425	·741	Houses, garden, yard, &c. (Inver, part of).
426	1·701	Wood and stream.
427	·197	Mill lead.
428	25·429	Arable.
429	2·809	Wood.
430	5·187	Arable.
431	1·503	Arable and wood.
432	1·963	Houses, gardens, &c. (Little Dunkeld, part of).
433	2·086	Arable, &c.
434	2·321	Houses, garden, &c. (Little Dunkeld, part of).
435	2·752	Houses, gardens, &c. (Little Dunkeld, part of).
436	22·384	Arable, road, &c.
	5339·273	*Carried forward.*

No. on Plan.	Area in Acres.	Remarks.
	5339·273	*Brought forward.*
437	·863	Church and graveyard (Little Dunkeld, part of).
438	·523	Rough pasture (island).
439	3·592	Arable.
440	1·206	Road.
441	5·647	Arable and road.
442	·275	Houses, garden, yard, and road (Pitleoch, part of).
443	6·973	Arable.
444	5·644	Arable.
445	5·059	Arable and rough pasture.
446	·398	Road.
447	7·129	Arable, &c.
448	3·707	Arable.
449	8·634	Arable.
450	4·746	Arable.
451	1·150	Houses, gardens, yards, and road (Pitleoch, part of).
452	6·106	Arable and rough pasture.
453	6·509	Arable.
454	5·371	Arable and rough pasture.
455	1·691	Arable and rough pasture.
456	4·516	Arable.
457	·419	Road.
458	6·871	Arable and houses.
459	·471	Road.
460	15·193	Arable.
461	1·297	Arable.
462	1·546	Houses, gardens, yards, &c. (Pitleoch, part of).
463	1·435	Arable.
464	4·197	Arable, &c.
465	·336	Rough pasture.
466	7·676	Arable, &c.
467	·286	Road.
468	2·780	Arable and rough pasture.
469	·702	Rough pasture and arable.
470	1·532	Arable.
	5463·753	*Carried forward.*

No. on Plan.	Area in Acres.	Remarks.
	5463·753	*Brought forward.*
471	9·161	Stream (Ballinloan Burn).
472	8·010	Rough pasture, stream, and house.
473	·228	Pond.
474	·542	Houses, garden, and yard (Park of Ballinloan).
475	·401	Rough pasture.
476	8·829	Arable, house, &c.
477	4·018	Arable and rough pasture.
478	3·057	Rough pasture.
479	10·427	Arable, &c.
480	5·463	Arable.
481	·801	Arable, &c.
482	4·428	Rough pasture.
483	4·306	Arable.
484	11·811	Arable and road.
485	3·927	Arable.
486	2·657	Arable.
487	6·187	Rough pasture, &c.
488	3·333	Stream (Pitleoch Burn).
489	24·249	Heathy pasture and road.
490	1·160	Rough pasture.
491	2·707	Rough pasture.
492	43·189	Heathy pasture.
493	4·105	Arable.
494	·678	Road.
495	9·197	Arable and heathy pasture.
496	3·104	Arable.
497	3·161	Arable.
498	4·079	Arable.
499	·893	Houses, garden, yard, pond, &c. (Parktown).
500	10·923	Arable.
501	6·811	Arable and road.
502	7·683	Arable.
503	7·799	Arable.
504	·948	Houses, garden, yard, and road (Ballinloan).
505	·234	Mill dam.
506	2·896	Arable.
507	2·462	Arable.
	5687·617	*Carried forward.*

No. on Plan.	Area in Acres.	Remarks.
	5687·617	*Brought forward.*
508	·921	Arable.
509	5·376	Arable and road.
510	3·786	Arable.
511	12·945	Arable.
512	10·347	Arable and rough pasture.
513	8·605	Arable.
514	5·606	Arable.
515	23·984	Heathy pasture and furze.
516	3·369	Arable.
517	·119	House, &c. (Outfields of Logie).
518	·298	Arable.
519	·678	Road.
520	1·728	Arable.
521	1·967	Arable.
522	8·026	Arable and rough pasture.
523	2·879	Arable.
524	1·605	Arable.
525	1·812	Arable.
526	2·694	Arable.
527	2·843	Arable.
528	1·790	Arable.
529	2·018	Arable.
530	4·796	Arable.
531	4·868	Rough pasture.
532	2·767	Arable.
533	·466	Houses, garden, and yard (Newton).
534	2·387	Arable, &c.
535	1·660	Arable.
536	2·061	Houses, garden, yard, road, &c. (Ballinlick).
537	·467	Arable.
538	1·059	Arable.
539	1·055	Arable.
540	6·464	Arable.
541	·337	Arable, &c.
542	·145	Garden.
543	·643	Houses, yard, &c.
544	2·949	Arable.
545	3·747	Arable.
546	17·579	Arable and road.
547	2·167	Rough pasture.
548	7·681	Arable.
	5854·311	*Carried forward.*

No. on Plan.	Area in Acres.	Remarks.
	5854·311	*Brought forward.*
549	4·366	Arable and rough pasture.
550	2·940	Arable, &c.
551	3·474	Arable and heathy pasture.
552	3·430	Arable and heathy pasture.
553	4·468	Arable.
554	4·499	Arable.
555	43·225	Heathy pasture, furze, and road.
556	2·292	Arable.
557	3·796	Arable.
558	2·875	Arable, &c.
559	1·892	Rough pasture.
560	1·682	Arable.
561	27·903	Rough pasture & road.
562	2·035	Arable, &c.
563	1·380	Arable.
564	·544	Road.
565	47·545	Rough pasture, road, and stream.
566	5·303	Arable and rough pasture.
567	·223	Road.
568	2·595	Arable and rough pasture.
569	1·632	Arable, &c.
570	2·344	Arable, &c.
571	·331	House, garden, &c. (Broomhead).
572	·314	Arable.
573	2·461	Rough pasture.
574	·509	Arable.
575	4·320	Arable, &c.
576	2·788	Houses, gardens, yards, &c. (Meikle Logie).
577	·544	Rough pasture.
578	5·391	Rough pasture and stream.
579	10·442	Arable, &c.
580	4·380	Arable.
581	·166	Road.
582	48·348	Arable.
583	4·646	Arable.
584	3·867	Rough pasture and stream.
585	9·024	Arable.
586	3·688	Arable and wood.
	6125·973	*Carried forward.*

No. on Plan.	Area in Acres.	Remarks.
	6125·973	*Brought forward.*
587	·282	Church and grave-yard (Lagganallachy, part of).
588	·218	Houses and garden (Lagganallachy, part of).
588a	·647	Rough pasture and horse.
589	·112	Houses and garden (Lagganallachy, part of).
590	·386	Houses, gardens, &c. (Ballentuim, part of).
591	13·217	Arable, road, and rough pasture.
592	2·040	Rough pasture.
593	8·336	Arable and rough pasture.
594	·266	House, garden, &c. (Ballentuim, part of).
595	1·361	Rough pasture and road.
596	19·632	Arable, road, and rough pasture.
597	·772	Houses, yard, &c. (Kennacoil).
598	·286	Pond.
599	121·079	Rough pasture, rocks, &c.
600	·600	Arable, &c.
601	·137	House, garden, &c. (Craigvinean Cottage).
602	5·810	Arable.
603	6·674	Arable, &c.
604	6·828	Wood.
605	3·879	Arable and road.
606	8·222	Occupation road.
607	10·512	Wood and rough pasture.
608	·499	House, garden, &c. (Rumbling Bridge Cottage.)
609	1·146	Wood, &c.
610	·746	Wood.
611	3·758	Arable.
612	·192	Mill dam.
613	1·461	Houses, garden, yard, &c. (Tarfuick.)
	6345·121	*Carried forward.*

No. on Plan.	Area in Acres.	Remarks.
	6345·121	*Brought forward.*
614	4·003	Arable.
615	4·185	Arable.
616	2·680	Arable.
617	3·514	Arable.
618	·296	Wood.
619	·728	Heathy pasture and brushwood.
620	6·366	Wood, rough pasture, &c.
621	·670	Rough pasture.
622	1·681	Arable.
623	·935	Wood.
624	·999	Arable.
625	2·466	Arable, &c.
626	1·945	Arable.
627	2·236	Arable.
628	1·781	Arable.
629	3·879	Rough pasture.
630	·341	Road, house, &c.
631	1·246	Arable, &c.
632	3·547	Wood.
633	3·432	Arable and wood.
634	·851	Arable.
635	3·063	Arable, wood, and road.
636	15·832	Arable, road, and pond.
637	·280	Wood.
638	·208	Wood and road.
639	4·671	Arable.
640	2·484	Houses, yards, gardens, &c. (Tomgarrow).
641	2·549	Rough pasture and road.
642	·133	House, garden, &c.
643	4·769	Arable.
644	3·896	Arable.
645	2·538	Arable.
646	14·730	Arable and house.
647	3·525	Arable and heathy pasture.
648	8·874	Arable, &c.
649	6·139	Rough pasture and road.
650	·388	Wood.
651	8·568	Arable and rough pasture.
652	·253	Wood.
	6475·802	*Carried forward.*

No. on Plan.	Area in Acres.	Remarks.
	6475·802	*Brought forward.*
653	1·974	Arable.
654	4·147	Arable.
655	·934	Arable and heathy pasture.
656	1·396	Arable.
657	·535	Arable.
658	3·286	Arable.
659	4·015	Arable and heathy pasture.
660	·298	Road.
661	1·691	Arable.
662	1·469	House, garden, arable, rough pasture, &c. (Tomnacroisk, part of).
663	2·912	Arable.
664	5·069	Heathy and rough pasture.
665	2·414	Arable, &c.
666	·179	House and garden (Tomnacroisk, part of).
667	3·332	Arable and road.
668	·812	House, garden, &c.
669	·703	Wood.
670	1·683	Houses, wood, &c. (Dundonachie).
671	62·799	Wood, house, and road.
672	49·608	Wood, houses, and road.
673	57·005	Rough pasture and roads.
674	2·520	Rough pasture, houses, and quarries.
675	8·817	Arable, house, &c.
676	14·040	Wood and roads.
677	·464	Arable.
678	1·227	Arable.
679	1·402	Wood.
680	2·579	Arable.
681	1·051	Arable.
682	·204	Wood.
683	6·224	Arable.
684	·830	Wood.
685	·601	Arable.
686	·363	Houses, yard, &c. (Inver, part of).
	6722·385	*Carried forward.*

No. on Plan.	Area in Acres.	Remarks.
	6722·385	*Brought forward.*
687	1·551	Houses, garden, yard, &c. (Inver, part of).
688	4·019	Arable, house, wood, &c.
689	1·378	Wood, &c.
690	1·225	Wood.
691	·676	Rough pasture and wood (island).
692	·945	Wood.
693	4·186	Arable.
694	7·881	Wood.
695	9·817	Wood.
696	5·059	Wood and rough pasture.
697	·815	Trust road.
698	4·319	Arable and wood.
699	·658	Rough pasture.
700	·856	Rough pasture.
701	28·314	Wood.
702	31·816	Heathy, and rough pasture, and moss.
703	1·336	Heathy pasture.
704	1096·461	Wood, house, quarries, roads, and streams.
705	11·858	Arable.
706	8·467	Arable.
707	4·327	Arable.
708	4·603	Arable.
709	4·663	Arable.
710	·212	House, yard, &c.
711	1·079	Houses, garden, yard, &c. (Ladywell).
712	29·855	Arable and rough pasture.
713	·523	House, garden, yard, &c. (Ladywell Cottage).
714	2·672	Arable.
715	·263	Road.
716	·174	Wood.
717	1·943	Wood.
718	1·446	Arable.
719	7·798	Arable.
720	2·324	Arable.
721	·507	House, garden, &c. (Little Dunkeld, part of).
722	·169	Road.
	8006·580	*Carried forward.*

No. on Plan.	Area in Acres.	Remarks.	No. on Plan.	Area in Acres.	Remarks.
	8006·580	*Brought forward.*		8087·678	*Brought forward.*
723	3·689	Wood.	754	·307	Church and graveyard (Birnam, part of).
724	·516	Wood.			
725	·265	House and garden (Park Cottage).	755	3·330	Arable.
			756	3·654	Houses, gardens, yard, &c. (Birnam, part of).
726	22·155	Arable, &c.			
727	3·178	Arable.			
728	·297	Road.	757	·651	Wood.
729	5·821	Arable and houses.	758	4·520	Arable.
730	8·347	Wood.	759	·363	Garden.
731	·749	House, garden, &c. (Birnam, part of).	760	·915	House, garden, road, &c. (Birnam, part of).
732	1·166	Arable.			
733	1·794	Houses, gardens, &c. (Birnam, part of).	761	2·103	Wood, house, roads, &c.
734	1·505	Arable, wood, and rough pasture.	762	1·341	House, wood, arable, road, &c. (Birnam, part of).
735	·817	Road.			
736	1·043	Houses, gardens, &c. (Birnam, part of).	763	·607	Arable and wood.
			764	3·269	Wood and road.
737	1·981	Wood, stream, and road.	765	1·718	Houses, garden, ornamental ground, &c. (Birnam, part of).
738	·812	Arable.			
739	1·333	Ornamental ground, &c.	766	1·039	Wood, house, rough pasture, &c.
740	1·122	Houses, yard, and arable (Birnam, part of).	767	1·693	Wood.
			768	2·931	Arable, wood, and road.
			769	·633	Wood.
741	3·737	Houses, gardens, yards, road, and stream (Birnam, part of).	770	1·459	Arable.
			771	1·464	House, garden, ornamental ground, &c. (Birnam, part of).
742	2·369	Arable and road.			
743	3·296	Arable, rough pasture, road, and stream.	772	1·583	Arable.
			773	2·137	Houses, gardens, &c. (Birnam, part of).
744	·895	House, garden, &c. (Birnam, part of).	774	1·076	Houses, gardens, &c. (Birnam, part of).
745	2·436	Arable.	775	1·157	Wood.
746	3·285	Arable, &c.	776	4·459	Heathy pasture and arable.
747	·201	Arable, &c.			
748	1·508	Wood.	777	3·842	Rough pasture, &c.
749	2·321	House, wood, road, &c. (Birnam, part of).	778	2·772	Arable.
			779	3·569	Arable, &c.
			780	·550	Rough pasture.
750	·408	Wood.	781	·673	Wood.
751	1·914	Wood and roads.	782	8·171	Wood, road, &c.
752	·913	Garden, road, &c.	783	48·224	Arable.
753	1·225	Houses, yards, gardens, &c. (Birnam, part of).	784	1·713	Houses, gardens, yards, &c. (Middle Inchewan).
	8087·678	*Carried forward.*		8199·601	*Carried forward.*

No. on Plan.	Area in Acres.	Remarks.
	8199·601	*Brought forward.*
785	·868	Wood and road.
786	10·274	Wood and road.
787	·433	House and garden (Arch Cottage).
787a	·176	Rough pasture.
788	3·241	Arable, house, and rough pasture.
789	39·848	Inverness and Perth Junction Railway.
790	2·650	Rough pasture.
791	106·554	Heathy pasture, rocks, quarry, house, and road.
792	1·852	Arable.
793	·505	Pond.
794	13·422	Trust road.
795	4·664	Arable.
796	4·226	Rough and heathy pasture.
797	·299	Rough pasture.
798	7·446	Rough pasture.
799	5·006	Arable, &c.
800	3·256	Arable and rough pasture.
801	28·671	Arable.
802	12·013	Arable.
803	4·512	Heathy pasture.
804	3·557	Arable.
805	15·602	Arable and heathy pasture.
806	7·709	Arable.
807	12·415	Heathy pasture.
808	5·267	Heathy pasture.
809	3·374	Heathy pasture.
810	4·255	Arable.
811	2·455	Heathy pasture.
812	3·881	Heathy pasture.
813	20·644	Rough pasture.
814	·836	Heathy pasture.
815	8·610	Arable.
816	7·850	Arable and rough pasture.
817	1·318	Rough pasture.
818	7·907	Arable.
819	·169	Mill dam.
820	2·225	Houses, yard, &c. (Wester Tomnagrew).
821	·772	Arable.
	8558·363	*Carried forward.*

No. on Plan.	Area in Acres.	Remarks.
	8558·363	*Brought forward.*
822	·289	Arable.
823	10·565	Arable.
824	1·980	Houses, gardens, yards, &c. (Easter Tomnagrew).
825	2·955	Rough pasture.
826	41·830	Arable, rough pasture, &c.
827	19·350	Arable.
828	6·796	Arable.
829	2·711	Road, &c.
830	8·668	Arable.
831	·382	Rough pasture.
832	16·682	Arable.
833	·827	Road.
834	1·200	Houses, garden, yard, and road (Drumbuie).
835	1·356	Rough pasture and road.
836	·703	Arable.
837	2·217	Rough pasture, house, &c.
838	28·272	Arable and road.
839	10·248	Arable, rough pasture, and road.
840	6·081	Arable, rough pasture, and road.
841	·701	Houses, garden, yard, &c. (Upper Tombane).
842	3·259	Arable.
843	3·745	Arable.
844	1·330	Arable.
845	1·712	Rough pasture.
846	1·536	Arable.
847	2·449	Rough pasture.
848	1·405	Arable.
849	6·286	Arable.
850	5·179	Heathy pasture.
851	29·169	Heathy pasture.
852	4·371	Arable, &c.
853	·505	Road.
854	3·943	Arable.
855	3·601	Arable, &c.
856	3·513	Arable.
857	4·097	Heathy pasture.
858	2·089	Arable.
859	8·049	Arable, rough pasture, and road.
	8808·414	*Carried forward.*

No. on Plan.	Area in Acres.	Remarks.
	8808·414	*Brought forward.*
860	8·435	Arable and road.
861	8·399	Arable.
862	1·586	Houses, yards, gardens, &c. (Meikle Tombane).
863	3·354	Arable.
864	2·180	Rough pasture.
865	4·544	Stream (Tombane Burn).
866	1·026	Rough pasture.
867	4·506	Arable, &c.
868	1·623	Arable.
869	·194	Rough pasture.
870	19·065	Arable.
871	·962	House, garden, and yard (Tomnagairn).
872	13·150	Arable.
873	8·357	Rough pasture.
874	1·323	Rough pasture.
875	14·617	Arable.
876	16·897	Arable.
877	19·847	Arable.
878	4·677	Arable and rough pasture.
879	·350	Wood.
880	12·689	Arable, &c.
881	2·723	Wood.
882	3·739	Wood.
883	1·049	Arable, &c. (island).
884	22·549	Arable.
885	·394	House, garden, and yard (Aldville).
886	·293	Road.
887	3·228	Arable.
888	·249	Road.
889	·817	Houses, garden, and yard (Borlick).
890	42·971	Arable and rough pasture.
891	·741	Arable.
892	2·771	Rough pasture.
894	2·728	Arable, &c.
894	2·085	Houses, yards, gardens, and roads (Little Tombane).
895	4·225	Arable and rough pasture.
896	·252	Road.
897	9·646	Arable and road.
	9056·655	*Carried forward.*

No. on Plan.	Area in Acres.	Remarks.
	9056·655	*Brought forward.*
898	1·166	Arable.
899	16·955	Heathy pasture.
900	1·353	Arable, &c.
901	1·414	Arable, &c.
902	2·157	Arable and heathy pasture.
903	1·920	Arable.
904	3·627	Arable.
905	·244	Rough pasture.
906	·692	Arable.
907	9·789	Arable and heathy pasture.
908	9·524	Arable and heathy pasture.
909	56·336	Heathy pasture.
910	3·983	Arable and heathy pasture.
911	15·794	Heathy pasture.
912	4·522	Wood.
913	·430	Wood.
914	10·857	Arable.
915	4·918	Arable.
916	14·521	Arable.
917	·826	Rough pasture.
918	2·032	Arable.
919	·758	Wood and rough pasture.
920	12·711	Arable and rough pasture.
921	·500	Road.
922	3·944	Arable and rough pasture.
923	·164	Rough pasture (islands).
924	61·486	Arable, rough pasture, road, &c.
925	3·056	Arable and road.
926	7·663	Arable and rough pasture.
927	2·453	Houses, yards, gardens, &c. (Wester Drumour).
928	12·926	Arable.
929	2·748	Arable.
930	1·110	Arable.
931	19·846	Heathy pasture, rocks, and house.
932	4·852	Arable and heathy pasture.
	9353·932	*Carried foward.*

No. on Plan.	Area in Acres.	Remarks.
	9353·932	*Brought forward.*
933	3·959	Arable.
934	2·441	Arable.
935	3·506	Arable.
936	·681	Houses, garden, and yard (Easter Drumour, part of).
937	2·113	Occupation road.
938	·269	Houses, garden, and yard (Easter Drumour, part of).
939	14·643	Arable.
940	9·615	Arable.
941	8·575	Wood and rough pasture.
942	·161	Houses and garden.
943	7·016	Arable and house.
944	4·658	Arable.
945	13·999	Arable, rough pasture, stream, &c.
946	·307	Ruins.
947	2·578	Wood, rough pasture, and arable.
948	1·314	Wood, stream, rough pasture. &c.
949	1·419	Arable.
950	11·503	Rough pasture and stream.
951	5·899	Heathy pasture.
952	6·100	Arable.
953	2·793	Wood.
954	·167	Wood (island).
955	97·018	Wood.
956	82·214	River Bran.
957	2·822	Wood.
958	20·765	Trust road.
959	2·164	Arable.
960	2·479	Arable.
961	1·605	Rough pasture.
962	9·533	Arable.
963	·985	Road.
964	6·834	Arable.
965	7·814	Arable.
966	6·160	Arable.
967	1·863	Rough pasture.
968	5·758	Arable.
969	·520	Houses, garden, yard, &c.
970	1·684	Arable.
	9707·866	*Carried forward.*

No. on Plan.	Area in Acres.	Remarks.
	9707·866	*Brought forward.*
971	19·245	Arable and rough pasture.
972	40·151	Rough pasture and road.
973	1·708	Road.
974	10·670	Arable.
975	9·565	Arable.
976	8·522	Arable and road.
977	8·040	Arable and road.
978	3·573	Rough pasture.
979	1·359	Rough pasture (island).
980	·905	Rough pasture.
981	29·677	Arable.
982	13·990	Arable, &c.
983	12·733	Arable.
984	·773	Wood and road.
985	47·061	Wood, roads, &c.
986	·689	Houses, garden, yard, &c. (Drumour Lodge).
987	·803	Rough pasture and wood.
988	1·627	Arable.
989	·676	Wood.
990	10·866	Arable, &c.
991	12·354	Arable and rough pasture.
992	10·918	Heathy and rough pasture, roads, &c.
993	4·003	Arable.
994	·926	Wood and stream.
995	4·930	Arable.
996	8·905	Arable, &c.
997	3·362	Arable.
998	3·304	Arable and road.
999	3·942	Heathy pasture and road.
1000	3·292	Wood.
1001	5·791	Rough pasture.
1002	8·741	Arable.
1003	7·426	Arable.
1004	2·095	Wood.
1005	·607	House, garden, &c.
1006	3·852	Rough pasture and road.
1007	3·700	Rough pasture, wood, and stream.
1008	·170	Church.
	10018·817	*Carried forward.*

No. on Plan.	Area in Acres.	Remarks.
	10018·817	*Brought forward.*
1009	1·848	Arable, houses, and stream.
1010	1·021	Arable and stream.
1011	3·635	Houses, gardens, yards, &c. (Trochrie).
1012	2·565	Arable.
1013	1·473	Arable.
1014	·731	Arable.
1015	·817	Arable, &c.
1016	15·459	Arable and rough pasture.
1017	34·329	Arable, rough pasture, and stream.
1018	7·296	Arable and rough pasture.
1019	1·317	Rough pasture.
1020	9·353	Arable and rough pasture.
1021	·495	Rough pasture.
1022	4·311	Arable.
1023	9·950	Arable and stream.
1024	18·998	Arable, stream, &c.
1025	9·347	Arable and rough pasture.
1026	6·126	Arable.
1027	7·451	Wood and stream.
1028	4·107	Arable.
1029	15·595	Heathy pasture.
1030	29·116	Arable, wood, and road.
1031	·741	Houses, garden, and yard (Little Trochrie, part of).
1032	4·155	Arable.
1033	1·570	Houses, gardens, yards, and road (Little Trochrie, part of).
1034	10·918	Arable and road.
1035	1·435	Wood.
1036	8·903	Arable and wood.
1037	·773	Wood.
1038	3·616	Arable, &c.
1039	6·417	Wood.
1040	1·259	Arable.
1041	4·863	Arable and rough pasture.
1042	23·110	Arable.
1043	9·577	Arable and road.
	10281·494	*Carried forward.*

No. on Plan.	Area in Acres.	Remarks.
	10281·494	*Brought forward.*
1044	11·585	Arable and road.
1045	5·527	Rough pasture and road.
1046	7·694	Arable and road.
1047	·301	Houses, garden, and yard (Outfields of Trochrie).
1048	3·347	Rough pasture.
1049	1·795	Rough pasture.
1050	2·195	Arable.
1051	2·357	Arable and rough pasture.
1052	34·636	Wood, streams, &c.
1053	2·153	Heathy pasture.
1054	39·409	Wood and road.
1055	·462	Wood.
1056	62·964	Heathy and rough pasture.
1057	·956	Brushwood.
1058	·980	Heathy pasture.
1059	24·043	Arable.
1060	·752	Houses, garden, and yard (Middle Tomgarrow).
1061	1·733	Arable and road.
1062	7·549	Arable.
1063	3·809	Arable.
1064	1·347	Arable.
1065	·672	Arable.
1066	1·909	Arable.
1067	9·701	Arable.
1068	4·992	Rough pasture.
1069	3·899	Arable.
1070	13·372	Rough pasture.
1071	7·918	Arable and rough pasture.
1072	17·610	Heathy pasture.
1073	31·191	Arable, rough pasture, and road.
1074	4·042	Arable and road.
1075	4·002	Arable.
1076	3·446	Arable and road.
1077	4·289	Arable and road.
1078	5·263	Arable.
1079	·985	Houses, garden, yard, and road (Balhomish).
1080	27·673	Arable, road, and stream.
	10638·052	*Carried forward.*

No. on Plan.	Area in Acres.	Remarks.	No. on Plan.	Area in Acres.	Remarks.
	10638·052	*Brought forward.*		11421·221	*Brought forward.*
1081	·089	House and garden.	1117	·652	House, yard, and road.
1082	309·943	Heathy pasture, road, and stream.	1118	1·153	Houses, yards, gardens, &c.
1083	3·295	Wood, house, &c.	1119	2·446	Arable.
1084	·038	Wood(island, part of).	1120	4·647	Arable, &c.
1085	3·546	Pond (Robin's Dam, part of).	1121	1·210	Rough pasture and arable.
1086	2·218	House and ornamental ground (Rohallion Lodge).	1122	45·859	Arable, wood, and road.
			1123	·578	Wood and road.
1087	1·388	Rough pasture.	1124	27·008	Arable, wood, and road.
1088	1·911	Wood.			
1089	14·064	Wood.	1125	·435	Wood and road.
1090	2·300	Arable.	1126	1·028	Wood.
1091	2·755	Rough pasture.	1127	4·048	Arable, marsh, &c.
1092	·065	House and garden.	1128	·415	Wood.
1093	·463	Wood.	1129	·112	Garden.
1094	·775	Rough pasture.	1130	·904	Wood.
1095	·110	Curling pond.	1131	1·775	Arable.
1096	1·123	Houses, garden, &c. (Ringwood).	1132	3·998	Houses, garden, &c. (Kingswood).
1097	2·983	Arable, &c.	1133	1·651	Rough pasture.
1098	·234	Houses, garden, &c. (Dalpowie).	1134	20·192	Wood, road, &c.
			1135	1·916	Arable, road, &c.
1099	6·181	Wood and rough pasture.	1136	15·944	Arable, road, &c.
			1137	10·173	Wood, house, and roads.
1100	48·723	Wood, house, and road.			
1101	6·061	Wood.	1138	·525	Arable, &c.
1102	50·920	Rough pasture, wood, and road.	1139	·694	Arable, &c.
			1140	41·683	Arable, road, &c.
1103	10·145	Wood and road.	1141	15·346	Wood and road.
1104	39·311	Arable, rough pasture, and road.	1142	6·715	Arable, road, &c.
			1143	38·531	Arable, &c.
1105	·121	Garden.	1144	17·482	Houses and ornamental ground (Murthly Castle and Chapel).
1106	·083	Houses, &c. (Clune Cottage).			
1107	·425	Rough pasture.	1145	3·209	Garden.
1108	·961	Wood.	1146	3·464	Wood and stream.
1109	1·357	Houses, garden, yard, &c. (Hospital).	1147	30·246	Arable, road, and stream.
1110	226·024	Wood, houses, roads, and stream.	1148	3·515	Wood, house, and road.
1111	17·021	Arable, &c.	1149	8·290	Arable, &c.
1112	·559	Wood.	1150	12·652	Houses, ornamental ground, and avenue (Murthly Castle).
1113	·195	Wood (island).			
1114	19·400	Arable.			
1115	6·976	Avenue, arable, and ornamental ground.	1151	·304	Arable.
			1152	7·534	Statute labour road.
1116	1·406	Rough pasture, &c.	1153	93·948	Wood, &c.
	11421·221	*Carried forward.*		11851·503	*Carried forward.*

No. on Plan.	Area in Acres.	Remarks.
	11851·503	*Brought forward.*
1154	1·111	Rough pasture.
1155	·288	Pond.
1156	·423	Pond.
1157	117·415	Wood, roads, &c.
1158	·940	House, garden, &c. (Broadarthur).
1159	13·897	Arable, avenue, &c.
1160	·231	Wood.
1161	·191	House, garden, &c. (Newtyle).
1162	5·239	Arable.
1163	·802	Wood.
1164	2·130	Marsh.
1165	·564	Pond.
1166	87·885	Arable, &c.
1167	10·992	Wood and road.
1168	·297	Wood.
1169	3·357	Arable and road.
1170	·592	Wood.
1171	·464	House, garden, and arable.
1172	1·225	Houses, gardens, and yards (Pittensorn).
1173	21·619	Inverness and Perth Junction Railway.
1174	11·215	Public road.
1175	13·447	Arable.
1176	100·627	Arable and roads.
1177	1·122	Houses, gardens, &c. (Tathyhill).
1178	9·981	Arable, road, &c.
1179	3·333	Arable, road, &c.
1180	1·863	Arable, &c.
1181	·501	Wood, &c.
1182	·695	Rough pasture. } Island.
1183	6·284	Wood. } Island.
1184	·299	House and yards.
1185	7·359	Arable, roads, &c.
1186	·819	Houses, gardens, &c. (Gellyburn, part of).
1187	11·357	Arable.
1188	1·191	Houses, gardens, &c. (Little Burnbane).
1189	7·977	Arable and road.
1190	6·680	Wood, stream, &c.
1191	20·887	Arable.
1192	·663	Houses and garden (Gellyburn, part of).
	12327·465	*Carried forward.*

No. on Plan.	Area in Acres.	Remarks.
	12327·465	*Brought forward.*
1193	·549	Houses, gardens, &c. (Gellyburn, part of).
1194	·526	Houses, garden, and yard (Broompark).
1195	135·611	Arable, house, rough pasture, road, &c.
1196	38·627	Wood, stream, &c.
1197	24·234	Wood.
1198	13·538	Wood.
1199	10·728	Wood.
1200	·556	Rough pasture.
1201	1·365	Wood.
1202	7·802	Arable.
1203	·060	Garden.
1204	3·146	Arable.
1205	5·270	Arable, &c.
1206	1·109	Houses, yard, rough pasture, pond, &c. (Millton, part of).
1207	·139	Arable.
1208	1·108	Arable and road.
1209	·651	Houses, gardens, and yard (Millton, part of).
1210	5·080	Stream (Cochill Burn).
1211	·956	Wood.
1212	·637	Road.
1213	1·359	Houses, garden, yard, and road (Cablea).
1214	·648	Wood.
1215	3·083	Arable.
1216	2·733	Wood.
1217	118·977	Arable, rough and heathy pasture, road, &c.
1218	1·362	Houses, gardens, and yards (Innercochill).
1219	·792	Stream (Glenfender Burn).
1220	13·930	Arable and rough pasture.
1221	·945	Houses, gardens, and yards } Ballinreigh.
1222	3·570	Houses, gardens, yards, rough pasture, &c. } Ballinreigh.
1223	14·049	Arable and road.
1224	·778	Rough pasture.
	12741·383	*Carried forward.*

No. on Plan.	Area in Acres.	Remarks.	No. on Plan.	Area in Acres.	Remarks.
	12741·383	*Brought forward.*		12920·718	*Brought forward.*
1225	1·103	Arable and rough pasture.	1261	1·971	Houses, gardens, yards, &c. (Deanshaugh, part of).
1226	1·350	Wood, &c.			
1227	·228	Wood.	1262	2·027	Arable, pond, &c.
1228	·388	House, garden, and yard (Glenfender Cottage).	1263	·308	Arable.
			1264	·928	Houses, garden, and yard (Deanshaugh, part of).
1229	2·557	Arable and road.			
1230	34·790	Arable, rough pasture, and road.	1265	5·729	Arable.
			1266	2·246	Arable.
1231	·238	House, garden, &c. (Millton T.P.)	1267	4·612	Arable.
			1268	1·568	Heathy pasture.
1232	3·397	Trust road.	1269	20·030	Arable.
1233	·224	Wood.	1270	6·080	Heathy pasture.
1234	3·392	Arable.	1271	6·413	Arable.
1235	3·214	Arable.	1272	41·940	Arable and rough pasture.
1236	·833	Wood.			
1237	2·279	Arable.	1273	8·192	Rough pasture.
1238	·399	Arable.	1274	1·339	Arable.
1239	·665	Garden.	1275	2·304	Arable.
1240	·818	House and ornamental ground (Kinloch House).	1276	1·860	Arable, &c.
			1277	2·431	Rough pasture and marsh.
1241	·365	Houses, yard, &c. (Millton, part of).	1278	11·518	Arable.
			1279	6·149	Arable and rough pasture.
1242	11·762	Wood, house, and road.	1280	76·534	Rough pasture.
1243	1·581	Arable.	1281	2·752	Rough pasture.
1244	5·468	Arable.	1282	8·815	Arable and rough pasture.
1245	4·180	Arable.			
1246	7·122	Arable.	1283	3·831	Arable.
1247	1·162	Rough pasture.	1284	1·212	Houses, garden, yard, and rough pasture (Wester Ballachraggan).
1248	5·012	Rough pasture.			
1249	1·848	Rough pasture and arable.			
1250	6·956	Rough pasture.	1285	9·318	Rough pasture.
1251	13·181	Arable.	1286	1·948	Arable.
1252	12·019	Arable.	1287	5·662	Arable, &c.
1253	1·891	Wood and rough pasture.	1288	12·264	Arable and rough pasture.
1254	7·945	Arable.	1289	6·749	Arable and rough pasture.
1255	·867	Road.			
1256	2·820	Rough pasture, &c.	1290	3·464	Arable and road.
1257	6·557	Arable and rough pasture.	1291	1·869	Arable and ruins.
			1292	·770	Stream (Dullator Burn).
1258	·397	Wood, &c.			
1259	31·973	Arable, &c.	1293	1·634	Arable.
1260	·354	Road.	1294	9·338	Rough pasture.
			1295	·417	Arable.
	12920·718	*Carried forward.*		13194·940	*Carried forward.*

No. on Plan.	Area in Acres.	Remarks.
	13194·940	*Brought forward.*
1296	1·676	Wood.
1297	16·128	Arable and road.
1298	2·227	Wood and rough pasture.
1299	2·139	Rough pasture and wood (island).
1300	5·336	Wood and rough pasture.
1301	·979	Arable.
1302	5·947	Arable.
1303	2·830	Arable.
1304	10·557	Arable, &c.
1305	·537	Houses, garden, and yard (Easter Ballachraggan).
1306	·176	Road.
1307	6·971	Arable.
1308	8·134	Arable.
1309	3·011	Rough pasture.
1310	19·497	Rough pasture.
1311	3·276	Arable.
1312	4·054	Arable and rough pasture.
1313	5·358	Arable.
1314	6·002	Arable, &c.
1315	10·481	Arable.
1316	·518	Road.
1317	9·050	Arable.
1318	·455	Road.
1319	1·803	Arable, &c.
1320	6·342	Arable and rough pasture.
1321	6·744	Arable.
1322	1·269	Wood, &c.
1323	·840	Rough pasture, wood, and arable.
1324	5·103	Arable.
1325	1·071	Wood.
1326	6·796	Arable.
1327	7·699	Arable.
1328	4·134	Arable.
1329	4·823	Rough pasture and wood.
1330	9·655	Arable.
1331	1·912	Wood.
1332	4·625	Rough pasture.
1333	2·351	Arable.
1334	3·722	Public road.
1335	7·213	Arable.
	13396·381	*Carried forward.*

No. on Plan.	Area in Acres.	Remarks.
	13396·381	*Brought forward.*
1336	2·278	Houses, garden, yard, &c. (Little Findowie).
1337	·112	Pond.
1338	7·414	Arable and rough pasture.
1339	12·422	Arable, &c.
1340	22·197	Arable, road, &c.
1341	2·724	Rough pasture.
1342	1·795	Wood.
1343	·874	Wood.
1344	11·938	Arable and rough pasture.
1345	9·652	Arable, rough pasture, &c.
1346	·459	Wood.
1347	18·966	Arable.
1348	2·866	Rough pasture.
1349	1·041	Wood.
1350	6·745	Arable.
1351	3·502	Arable.
1352	19·562	Wood, stream, and rough pasture.
1353	2·444	Rough pasture.
1354	16·430	Arable, rough pasture and stream.
1355	255·606	Rough and heathy pasture, &c.
1356	21·216	Arable, rough pasture, &c.
1357	39·215	Arable, rough pasture, &c.
1358	35·502	Rough pasture.
1359	5·835	Arable.
1360	2·217	Wood and rough pasture.
1361	2·773	Arable.
1362	2·576	Houses, garden, yard, &c. (Meikle Findowie).
1363	3·857	Arable.
1364	1·017	Arable.
1365	·248	House, arable, &c.
1366	1·242	Garden, house, &c.
1366a	·848	Arable.
1367	1·597	Wood.
1368	14·513	Wood.
1369	9·039	Pond (Stare Dam).
	13937·103	*Carried forward.*

No. on Plan.	Area in Acres.	Remarks.
	13937·103	*Brought forward.*
1370	·704	Wood.
1371	5·754	Arable.
1372	3·383	Wood, &c.
1373	15·278	Arable, &c.
1374	·280	House, garden, &c.
1375	15·809	Arable, &c.
1376	·143	Wood.
1377	·322	Houses, garden, yard, &c. (Murthly Saw Mill.)
1378	·090	Heathy pasture (island).
1379	·665	Heathy pasture (island).
1380	10·150	Mill dam.
1381	19·985	Arable and rough pasture.
1382	2·566	Rough pasture and marsh.
1383	4·221	Arable.
1384	·524	Wood.
1385	1·653	Wood.
1386	5·344	Arable, &c.
1387	6·169	Rough and heathy pasture and pond.
1388	·548	Wood.
1389	11·490	Arable and rough pasture.
1390	·146	Rough pasture.
1391	·262	Wood.
1392	·625	Wood.
1393	·368	House, garden, and yard.
1394	57·640	Arable.
1395	2·197	Wood.
1396	·225	Wood.
1397	·247	Wood.
1398	1·030	Wood.
1399	12·644	Arable.
1400	2·427	Public road.
1401	2·220	Arable.
1402	86·934	Wood.
1403	7·952	Arable and heathy pasture.
1404	29·508	Wood.
1405	2·736	Public road.
1406	20·188	Arable and heathy pasture.
	14269·530	*Carried forward.*

No. on Plan.	Area in Acres.	Remarks.
	14269·530	*Brought forward.*
1407	·485	House, garden, &c. (Kingswood).
1408	·962	Houses, gardens, road, &c. (Kingswood).
1409	3·768	Arable.
1410	·479	Arable.
1411	179·655	Heathy pasture, &c.
1412	131·333	Wood.
1413	20·768	Wood and heathy pasture.
1414	3·503	Arable.
1415	4·184	Heathy pasture.
1416	2·488	Rough pasture.
1417	1·903	Rough pasture.
1418	17·142	Arable, heathy pasture, &c.
1419	2·786	Wood.
1420	11·338	Private road.
1421	·471	House, garden, yard, &c. (Whinnyhills).
1422	40·535	Arable.
1423	9·603	Heathy pasture.
1424	203·210	Heathy pasture and stream.
1425	9·719	Arable and stream.
1426	·350	Wood and stream.
1427	1·824	Rough pasture and stream.
1428	·920	Houses, garden, and yard.
1429	10·280	Arable.
1430	·452	Wood.
1431	1·064	Wood.
1432	2·051	Arable.
1433	4·159	Wood.
1434	38·311	Arable.
1435	·666	Pond.
1436	1·702	Rough pasture.
1437	21·745	Arable.
1438	131·135	Wood, &c.
1439	31·311	Rough pasture, &c.
1440	8·713	Wood.
1441	26·772	Arable.
1442	9·516	Arable.
1443	8·301	Arable.
1444	12·676	Arable.
1445	2·030	Rough pasture.
1446	2·064	Wood.
1447	1·725	Wood.
	15231·629	*Carried forward.*

No. on Plan.	Area in Acres.	Remarks.
	15231·629	*Brought forward.*
1448	15·608	Wood.
1449	25·908	Wood.
1450	·165	House, garden, &c. (Ardoch, part of).
1451	·184	House, garden, &c. (Ardoch, part of).
1452	10·304	Arable.
1453	·159	House, garden, &c. (Ardoch, part of).
1454	6·177	Arable.
1455	·169	House, garden, &c. (Ardoch, part of).
1456	1·178	Wood.
1457	50·433	Arable.
1458	4·956	Private road, &c.
1459	·413	House and garden } Bradyston.
1460	·712	Houses and yard } Bradyston.
1461	·690	House, garden, &c. } Bradyston.
1462	3·902	Wood.
1463	3·761	Wood, road, and stream.
1464	·177	House and garden.
1465	60·105	Arable, &c.
1466	2·778	Rough pasture.
1467	·904	Arable.
1468	6·736	Trust road.
1469	·187	Houses and yard.
1470	2·297	Houses and yards (Lunatic Asylum).
1471	57·995	Arable, house, roads, &c.
1472	4·926	Arable.
1473	·531	Houses, garden, &c.
1474	·255	House and garden.
1475	·201	House and garden.
1476	·960	Rough pasture.
1477	·153	House, garden, &c.
1478	·074	Wood.
1479	·292	Wood.
1480	12·771	Arable.
1481	·321	Wood.
1482	18·754	Arable.
1483	2·269	House, garden, yard, &c.
1484	10·844	Arable.
1485	·567	Road.
1486	13·028	Arable.
1487	1·265	Arable.
	15554·738	*Carried forward.*

No. on Plan.	Area in Acres.	Remarks.
	15554·738	*Brought forward.*
1488	5·762	Arable.
1489	·555	Wood.
1490	12·628	Arable.
1491	9·821	Arable.
1492	8·975	Wood.
1493	1·589	Furze.
1494	12·320	Arable.
1495	17·394	Arable and furze.
1496	11·187	Arable.
1497	1·222	Wood.
1498	·347	Wood.
1499	1·291	Arable, &c.
1500	·654	House, garden and yard (Burnbane Cottage).
1501	1·329	Statute labour road.
1502	12·039	Rough pasture, &c.
1503	7·797	Wood.
1504	·317	Private road.
1505	3·471	Wood.
1506	·399	Private road.
	15663·835	Area of the part of the Parish of Little Dunkeld which is numbered.

UNNUMBERED, drawn on Six-inch Scale only.

26136·085	Moorland, &c.
96·152	Loch Skiach.
25·496	Little Loch Skiach.
8·693	Loch Creagh (part of).
3·188	Loch Fender (part of).
6·590	River Bran.
1·247	Water.
26277·451	Area of the part of the Parish of Little Dunkeld unnumbered.
15663·835	Area numbered.
41941·286	Total area of the Parish of Little Dunkeld.

RECAPITULATION.

41071·473	Land.
106·925	Public roads.
89·550	Railway.
673·338	Water.
41941·286	Total area of the Parish of Little Dunkeld, in the County of Perth.

INDEX TO PLACES

IN THE

PARISH OF LITTLE DUNKELD.

COUNTY OF PERTH.

Name of Place.	No. of Sheet.		Descriptive Remarks.
	6-inch scale.	25·344-inch scale.	
Aldmad - - -	LXXII.	2	Two farmsteadings in ruins.
Aldville - - -	LXI.	14	A dwelling house.
Arch Cottage - -	LXII.	10	
Ardoch - - - -	LXXIII.	4	A large farmsteading.
Balhomish - - -	LXII.	13	A farmsteading.
Ballentuim - - -	LXI.	12	A small farmsteading.
Ballicock - - -	L.	"	A large farmsteading.
Ballinloan - - -	LXI.	11	A large farmsteading.
Ballinloan Mill - -	"	15	
Ballinlick - - -	"	11	Two farmsteadings.
Ballinreigh - - -	LXXII.	1	A small village.
Ballintagart - - -	L.	2	A farmsteading.
Balnaguard - - -	"	"	A village.
Balnamuir - - -	"	2, 3	A small hamlet.
Balmacneil - - -	"	3	A farmsteading.
Bellfield - - -	"	12	A few dwelling houses.
Birchwood House - -	LXII.	9	
Birnam - - - -	"	"	A modern village.
Birnambank Cottage -	"	"	
Birnam Cottage - - -	"	"	
Birnam Hill - - -	"	"	
Birnam Hotel - - -	"	"	
Birnambank House - -	"	"	
Birnam Lodge - - -	"	"	
Birnam Quarry (slate) -	"	14	
Bishopric - - -	L.	7	A district.
Boatmacneil - - -	"	3	A dwelling house.
Borlick - - - -	LXI.	14	A farmsteading.
Bradyston - - -	LXXIII.	4	A farmsteading.
Broadarthur - - -	LXII.	15	A dwelling house.
Broomhead - - -	LXI.	12	A small farmsteading.
Broompark - - -	LXII.	16	A farmsteading.
Burnbane Cottage - -	LXXIII.	4	
Burnside - - -	LXII.	9	Several tenements.
Byres - - -	"	14	A farmsteading.
Cablea - - - -	LXXII.	1	A large farmsteading.
Caputh Ferry - -	LXII.	16	
Charleston - - -	L.	12	A few dwelling houses.
Church - - -	LXII.	5	
Church (chapel of ease) - -	LXI.	12	
Clune Cottage - -	LXII.	14	

Name of Place.	No. of Sheet. 6-inch scale.	No. of Sheet. 25·344-inch scale.	Descriptive Remarks.
Craigneusk - - -	L.	2	A farmsteading.
Craigvinean Cottage - -	LXI.	12	
Dalchulag - - -	"	15	A farmsteading in ruins.
Dalguise House - - -	L.	12	
Dalguise Station - -	"	"	
Dalmarnock - - -	"	16	A large farmsteading.
Dalpowie - - -	LXII.	14	A small dwelling house.
Deanshaugh - - -	LXXII.	1	A small hamlet.
Dowally Island - -	L.	12	
Drumnacarf - - -	"	2	A farmsteading.
Drumbuie - - -	LXI.	14	Two small farmsteadings.
Drumour Lodge - - -	"	15	
Duncan's Hill - -	LXII.	14	
Dunkeld Station - -	"	9	
Easter Ballachraggan -	LXXII.	2	A farmsteading.
Easter Burnbane - -	LXII.	16	A dwelling house.
Easter Dalguise - -	L.	"	A small village.
Easter Drumour - -	LXI.	15	Three small farmsteadings.
Easter Tomnagrew - -	"	14	A farmsteading and cothouses.
Erigmore - - -	LXII.	10	A dwelling house.
Free Church - -	LXI.	15	
Free Church School - -	"	"	
Free Church - -	L.	16	
Free Church School - -	LXII.	10	
Gas Works - - -	"	"	
Gellyburn - - -	"	16	Six dwelling houses.
Glenalbert - - -	L.	12	A large farmsteading.
Glenfender Cottage - -	LXXII.	1	
Grandtully Inn - -	XL.	13	
Heathpark - - -	LXII.	9	A handsome villa.
Home Farm - - -	LXXIII.	4	
Hospital - - -	LXII.	14	A dwelling house.
Inchmagranachan - -	LXI.	4	A large farmsteading.
Inchewan - - -	LXII.	9	A row of dwelling houses.
Inver - - -	"	5, 9	A village.
Innercochill - - -	LXXII.	1	A small hamlet.
Inverness and Perth Junction Railway - -	L.	12, 16, &c.	
Inverwood Cottage - -	LXI.	8	
Kennacoil - - -	"	12	A large farmsteading.
Kingswood - - -	LXII. LXXIII.	15 3	A few cothouses.
Kincraigie - - -	L.	7	A small hamlet.
Kinloch House - - -	LXXII.	1	
Kinnaird House - -	L.	7	
Ladywell - - -	LXII.	9	A large farmsteading.
Ladywell Cottage - -	"	"	
Lamb Island - - -	L.	8	

Name of Place.	No. of Sheet.		Descriptive Remarks.
	6-inch scale.	25·344-inch scale.	
Lagganallachy	LXI.	12	A small hamlet.
Little Burnbane	LXII.	16	Several cothouses.
Little Dunkeld	,,	5	Parochial village.
Little Findowie	LXXII.	2	A large farmsteading.
Littleton	LXI.	4	Two small dwelling houses.
Little Tombane	,,	14	Two small farmsteadings.
Little Trochrie	,,	16	Two farmsteadings.
Lunatic Asylum	LXXIII.	4	
Manse	LXII.	5	
Manse	LXI.	15	
Meikle Findowie	LXXII.	2	A large farmsteading.
Meikle Tombane	LXI.	14	Two small farmsteadings.
Meikle Logie	,,	11, 12	A small hamlet.
Middle Dalguise	L.	12	Several dwelling houses.
Middle Tomgarrow	LXI.	16	A small farmsteading.
Millton	LXXII.	1	Several scattered dwellings
Milton Cottage	L.	12	
Milton of Kincraigie	,,	8, 12	A large farmsteading.
Muir of Thorn	LXII.	15, 16, &c.	
Murthly	,,	15, &c.	A district.
Murthly Castle	,,	,,	
Murthly Saw Mill	LXXIII.	2	A dwelling house, &c.
Murthly Station	,,	4	
Neil Gow's Cottage	LXII.	5	
Newtyle	,,	15	A dwelling house.
Newton	LXI.	11	A dwelling house.
Ossian's Hall	,,	12	
Outfields of Logie	,,	11	A shepherd's dwelling.
Outfields of Trochrie	,,	16	A shepherd's dwelling.
Park of Ballinloan	,,	11	A farmsteading.
Park Cottage	LXII.	9	
Pass of Birnam	,,	14	
Pittensorn	,,	16	A small hamlet.
Pitleoch	LXI.	11	A farmsteading.
Port of Logierait	L.	3	A small farmsteading.
Ringwood	LXII.	14	Two dwelling houses.
Rose Cottage	,,	9	
Rohallion Lodge	,,	14	
Rumbling Bridge Cottage	LXI.	12	
St. Anthony's Chapel (Roman Catholic)	LXII.	15	
St. Mary's Church (Episcopal)	,,	9	
St. Maryshill	,,	10	A dwelling house.
St. Mary's Tower	,,	,,	A residence.
Stewartfield	L.	11	A large farmsteading.
Tarfuick	LXI.	12	A farmsteading.
Tathyhill	LXII.	16	Several cothouses.
Tomgarrow	LXI.	12	A small village.
Tomnacroisk	,,	,,	Two small dwelling houses.

Name of Place.	No. of Sheet.		Descriptive Remarks.
	6-inch scale.	25·344-inch scale.	
Tomnagairn - -	LXI.	14	A farmsteading.
Torwood - - -	LXII.	10	A small hamlet.
Torwoodbank - -	"	9	A dwelling house.
Torwood House - -	"	"	
Torwood Lodge - -	"	"	
Trochrie - -	LXI.	15	A small village.
Upper Kinnaird - -	L.	7	A small cottage.
Wester Drumour - -	LXI.	15	A small village.
Wester Ballachraggan - -	LXXII.	1	A farmsteading.
Wester Glenalbert -	L.	12	A farmsteading.
Wester Tomnagrew - -	LXI.	14	A farmsteading.
Whinnyhills - -	LXXIII.	3	A dwelling house.
Woodinch - - -	L.	16	Two cottages.

LONDON:
Printed by George E. Eyre and William Spottiswoode,
Printers to the Queen's most Excellent Majesty.
For Her Majesty's Stationery Office.

21

ORDNANCE SURVEY OF SCOTLAND.

BOOK OF REFERENCE TO THE PLAN

OF THE

PARISH OF LOCHALSH

IN THE

COUNTY OF ROSS,

CONTAINING 51513·543 ACRES.

MAJOR-GENERAL JOHN CAMERON, C.B., R.E., F.R.S.,
DIRECTOR-GENERAL OF THE ORDNANCE SURVEY.

LONDON:
PRINTED BY GEORGE E. EYRE AND WILLIAM SPOTTISWOODE,
PRINTERS TO THE QUEEN'S MOST EXCELLENT MAJESTY.
FOR HER MAJESTY'S STATIONERY OFFICE.

1876.

Price One Shilling and Sixpence.

[7412.—50.—9/76.]

he
ch,
of

ch

.
n-

n-
ole
he

es,

es

V

ı

r

t

F.
G.
V.
f.
S.

.e

EXPLANATORY REMARKS.

The scale of the Parish Plans is the 1-2500th of the actual length on the ground, and is equal to 25·344 inches to a mile, or 3·157 chains to an inch, which is very approximately equal to one square inch to one acre, the square of 1·0018 inch being equal to one acre.

The length of each sheet is $1\frac{1}{2}$ miles, and the width 1 mile, the area of each sheet is therefore 960 acres.

Each enclosure has a reference number to the area which is given in this Book.

The Braces ($\int$) on the plans are to indicate that the spaces so braced are included under the same reference number.

The Altitudes in feet above the Mean Level of the Sea are written thus—31·4.

The Scale of the Plans of the County is 6 inches to a mile, and each sheet contains the same area as 16 sheets of the Parish Plans. There is therefore a double reference number to each sheet, as VI. 9., the Roman Numerals referring to the County Plans, the Arabic Figures to the Parish Plans.

The dimensions of the sheets on the Six-inch scale being four miles by six miles, the area is twenty-four square miles, equal to 15,360 acres.

The following are the characters employed on the Ordnance Plans on the Scales of 1–2500, and 6 inches to a mile :—

County Names	C	Hundreds or Wards	W
Parishes	P	Townships	T
Extra Parochial	E	Division of Townships	T

Antiquities ..... ROMAN / Druidical or Saxon / Norman or Subsequent

The descriptions of the boundaries are shown by the following initials :—

Centre of Stream	*C.S.*	Centre of Fence	*C.F.*
Centre of Road	*C.R.*	Top of Cop	*T.C.*
Side of Stream or Drain	*S.S.* or *S.D.*	Centre of Wall	*C.W.*
Root of Hedge	*R.H.*	Defaced	*Def.*
Face of Wall	*F.W.*	Track of Stream	*T.S.*

Undefined ..... *Und.*

Where a change occurs in the boundaries, the symbol [o—o] is used to show the part at which the change takes place.

N.B.—To convert Decimal Fractions of an Acre into Roods and Perches, multiply the decimal first by 4 and then by 40, preserving the same number of decimals in the product.

Examples—

	Acres.		Acres.
	633·357		527·013
	4		4
	1·428		·052
	40		40
A. R. P.	17·120	A. R. P.	2·080
633 1 17		527 0 2	

TABLE

FOR CONVERTING DECIMAL PARTS OF AN ACRE INTO ROODS AND PERCHES.

Perch.	0 Rood.	1 Rood.	2 Roods.	3 Roods.	Perch.	0Rood.	1 Rood.	2 Roods.	3 Roods.
0	·000	·250	·500	·750	21	·131	·381	·631	·881
1	·006	·256	·506	·756	22	.137	·387	·637	·887
2	·012	·262	·512	·762	23	·144	·394	·644	·894
3	·019	·269	·519	·769	24	·150	·400	·650	·900
4	·025	·275	·525	·775	25	·156	·406	·656	·906
5	·031	·281	·531	·781	26	·162	·412	·662	·912
6	·037	·287	·537	·787	27	·169	·419	·669	·919
7	·044	·294	·544	·794	28	·175	·425	·675	·925
8	·050	·300	·550	·800	29	·181	·431	·681	·931
9	·056	·306	·556	·806	30	·187	·437	·687	·937
10	·062	·312	·562	·812	31	·194	·444	·694	·944
11	·069	·319	·569	·819	32	·200	·450	·700	·950
12	·075	·325	·575	·825	33	·209	·456	·706	·956
13	·081	·331	·581	.831	34	·212	·462	·712	·962
14	·087	·337	·587	·837	35	·216	·469	·719	·969
15	·094	·344	·594	·844	36	·225	·475	·725	·975
16	·100	·350	·600	·850	37	·231	·481	·731	·981
17	·106	·356	·606	·856	38	·237	·487	·737	·987
18	·112	·362	·612	·862	39	·244	·494	·744	·994
19	.119	·369	·619	·869	40	·250	·500	·750	1·000
20	·125	·375	·625	·875					

PARISH OF LOCHALSH,

IN THE

COUNTY OF ROSS.

No. on Plan.	Area in Acres.	Remarks.	No. on Plan.	Area in Acres.	Remarks.
1	44·431	Heathy pasture, moss, &c.	25	·576	Pasture.
			26	10·877	Arable.
2	·734	Arable.	27	1·908	Arable, &c.
3	·483	Arable.	28	·217	Houses, garden, &c.
4	1·534	Arable.	29	1·922	Arable and bushes.
5	3·236	Arable.	30	4·905	Pasture.
6	28·615	Arable, rough pasture, &c.	31	1·565	Rough pasture and shingle.
6a	·140	Arable.	32	·539	Pasture.
7	32·074	Heathy and rough pasture, &c.	33	4·533	Pasture.
			34	3·284	Arable.
8	·999	Heathy pasture and rocks.	35	2·918	Houses, pasture, &c.
			36	·878	Rough pasture, &c.
9	1·072	Heathy pasture and rocks.	37	9·114	Arable, &c.
			38	4·545	Arable.
10	5·283	Heathy pasture and rock.	39	2·731	Pasture and rough pasture.
11	3·514	Rough pasture and rocks.	40	2·516	Pasture.
			41	11·325	Pasture.
12	18·624	Heathy and rough pasture, &c.	42	7·625	Pasture and rough pasture, &c.
13	1·493	Pasture and rough pasture.	43	1·329	Houses, garden, &c.
			44	10·984	Pasture, houses, &c.
14	1·966	Arable, rough pasture, &c.	45	·485	Pasture.
			46	24·655	Arable, rough pasture, &c.
15	·574	Arable.			
16	6·480	Arable, rough pasture, houses, &c.	47	9·212	Pasture, &c.
			48	11·613	Pasture and house.
17	16·530	Heathy and rough pasture, houses, &c.	49	19·491	Pasture and rough pasture, &c.
18	1·443	Houses, gardens, &c.	50	1·074	Wood.
19	·652	Gardens.	51	14·691	Arable, rough pasture, &c.
20	7·967	Houses, arable, gardens, &c.	52	9·206	Arable.
21	·586	Houses, gardens, &c.	53	5·581	Road.
22	·752	Arable.	54	418·720	Wood, heathy pasture, &c.
23	·612	Arable.			
24	·957	Tidal water (Amhainn Srath Ascaig, part of).	55	·333	Rough pasture, &c.
			56	2·907	Rough pasture, house, &c.

No. on Plan.	Area in Acres.	Remarks.
57	1·974	Arable, rough pasture, house, &c.
58	·710	House, garden, &c.
59	·497	Pasture, houses, &c.
60	·178	House, sheds, rough pasture, &c.
61	1·573	House, garden, &c.
62	20·847	Pasture, rough pasture, wood, &c.
63	40·595	Houses, rough pasture, &c.
64	25·924	Arable, rough pasture, house, &c.
65	4·932	Pasture, rough pasture, &c.
66	7·046	Pasture.
67	3·462	Arable and rough pasture.
68	3·435	Arable.
69	·367	Rocks.
70	·778	Rough pasture.
71	·781	Arable.
72	·630	Arable.
73	9·589	Heathy and rough pasture.
74	10·614	Arable, heathy pasture, &c.
75	35·175	Arable, rough pasture, &c.
76	1·635	Arable.
77	1·485	Arable.
78	·295	Arable.
79	21·845	Arable and road.
80	174·751	Houses, heathy pasture, moss, &c.
81	·634	Arable.
82	1·351	Arable.
83	·904	Arable.
84	1·006	Arable.
85	4·726	Arable, heathy pasture, &c.
86	18·400	Arable, road, &c.
87	9·063	Road.
88	2·278	Rough pasture.
89	198·563	Wood, heathy pasture, &c.
90	1·215	Pasture.
91	·342	Pasture.
92	3·778	Houses, gardens, &c.
93	·210	Church and graveyard.
94	·522	Arable.
95	·157	Arable.
96	·723	House, pasture, &c.
97	·698	Arable.
98	4·030	Arable.
99	1·110	Rough pasture.
100	·328	House, garden, &c.
101	7·091	Pasture, rough pasture, &c.
102	2·006	Road.
103	6·924	Heathy pasture and moss.
104	5·848	Heathy pasture.
105	4·100	Wood.
106	9·251	Arable.
107	19·569	Arable, wood, &c.
108	·136	Wood.
109	·858	Wood.
110	2·259	Wood.
111	4·964	Pasture.
112	13·908	Pasture, wood, &c.
113	2·392	Wood.
114	·536	Wood.
115	·383	Wood.
116	·300	Wood.
117	43·524	Arable, wood, &c.
118	·460	Wood.
119	48·018	Wood.
120	1·034	Wood.
121	·793	Wood.
122	·131	Wood.
123	·859	Wood.
124	2·071	Wood.
125	2·495	Wood.
126	1·636	Arable, wood, &c.
127	3·945	Houses, garden, &c.
128	91·006	Wood, houses, &c.
129	6·825	Houses and ornamental ground.
130	·723	Ornamental ground.
131	·909	Nursery and ornamental ground.
132	1·335	Pasture and trees.
133	·413	Pasture.
134	·777	Pasture.
135	·564	Houses, rough pasture, &c.
136	3·968	Arable, rough pasture, &c.
137	46·721	Wood.
138	3·296	Pasture.
139	5·251	Arable and heathy pasture.

No. on Plan.	Area in Acres.	Remarks.	No. on Plan.	Area in Acres.	Remarks.
140	1·693	Arable, rough pasture, &c.	184	507·446	Houses, heathy pasture, moss, &c.
141	3·080	Arable.	185	4·143	Arable and road.
142	3·538	Houses, rough pasture, wood, &c.	186	5·690	Arable, rough pasture, and road.
143	1·620	Arable.	187	18·476	Arable, rough pasture, &c.
144	·116	Rocks.	188	3·753	Arable and moss.
145	1·155	Arable, &c.	189	2·833	Arable and rough pasture.
146	·415	Houses, road, &c.	190	13·773	Arable and heathy pasture.
147	·413	Arable.	191	2·995	Arable.
148	·421	Arable.	192	7·463	Arable and road.
149	·489	Arable.	193	3·241	Road.
150	·744	Arable.	194	·721	Arable.
151	·552	Arable.	195	2·919	Arable.
152	·747	Arable.	196	·970	Rough pasture.
153	1·246	Arable, &c.	197	6·746	Arable.
154	4·373	Lochan Dubha.	198	·356	Pasture.
155	1·087	Loch.	199	5·090	Pasture, rough pasture, &c.
156	5·117	Loch Breac an Eich.	200	53·240	Arable, rough pasture, &c.
157	21·895	Loch nan Gillean.	201	7·525	Arable.
158	·412	Loch.	202	10·770	Arable and rough pasture.
159	3·730	Loch.	203	·779	Arable.
160	37·954	Loch na Leitire.	204	3·348	Arable.
161	5·701	Pasture, house, &c,	205	1·140	Houses, rough pasture, &c.
162	4·171	Amhainn Srath Ascaig (part of).	206	1·145	Houses, pasture, &c.
163	2·084	Pasture.	207	1·231	Pasture, houses, &c.
164	5·963	Pasture.	208	·462	Stream (part of).
165	3·947	Arable.	209	6·183	Arable, house, &c.
166	3·710	Arable.	210	·609	Pasture.
167	23·564	Heathy and rough pasture, &c.	211	·468	Arable.
168	3·740	Pasture.	212	1·224	Pasture.
169	20·561	Arable.	213	5·259	Pasture.
170	·500	Houses, garden, &c	214	328·418	Moss, heathy pasture, &c.
171	·113	House and yard.	214a	1·700	Pasture.
172	14·740	Pasture.	215	7·600	Loch.
173	3·743	Heathy pasture and rocks.	216	1·306	Loch.
174	·854	Rough pasture and rocks.	217	5·630	Arable, house, &c.
175	·953	Arable.	218	·877	Arable.
176	·245	Arable.	219	·885	Arable.
177	·580	Arable.	220	·135	Road.
178	1·160	Arable.	221	·785	Arable.
179	2·438	Arable.	222	1·610	Arable and house.
180	·680	Rough pasture.	223	2·138	Arable, houses, &c.
181	5·030	Heathy pasture.			
182	1·386	Heathy pasture and rocks.			
183	·557	Arable.			

No. on Plan.	Area in Acres.	Remarks.	No. on Plan.	Area in Acres.	Remarks.
224	6·541	Arable.	269	56·535	Wood.
225	2·196	Rough pasture and bushes.	270	·302	Houses, sheepfold, &c.
			271	·159	House and pasture.
226	·285	Arable.	272	5·078	Rough pasture.
227	12·973	Arable, houses, &c.	273	10·537	Arable.
228	5·643	Arable, houses, &c.	274	13·341	Rough pasture, moss, &c.
229	·156	House, arable, &c.			
230	3·981	Arable, houses, &c.	275	5·320	Arable.
231	8·137	Arable, houses, &c.	276	3·664	Heathy pasture.
232	5·907	Arable.	277	·386	Arable.
233	6·420	Houses, heathy pasture, &c.	278	·655	Arable, rough pasture, &c.
234	·508	Heathy pasture.	279	1·459	Arable.
235	1·740	Houses, rough pasture, &c.	280	33·130	Houses, heathy pasture, &c.
236	·132	Arable.	281	6·700	Arable.
237	2·035	Arable.	282	2·403	Arable.
238	5·773	Arable and house.	283	·903	Arable.
239	·140	Houses, garden, &c.	284	·163	Arable.
240	1·700	Arable and houses.	285	·619	Arable, house, &c.
241	1·356	Arable.	286	2·949	Arable.
242	·102	House, ruin, &c.	287	3·995	Heathy and rough pasture.
243	1·215	Arable.			
244	2·771	Arable, house, &c.	288	·559	Arable and rough pasture.
245	2·241	Arable.			
246	2·722	Arable, house, &c.	289	2·578	Arable, rough pasture, &c.
247	2·649	Arable and houses.			
248	4·789	Arable, house, &c.	290	1·803	Rough pasture, houses, &c.
249	·070	Houses, arable, &c.			
250	8·337	Arable, houses, &c.	291	1·464	Houses, gardens, &c.
251	·230	Houses, gardens, &c.	292	·209	Houses, &c.
252	17·948	Arable, houses, &c.	293	·312	Arable and houses.
253	·159	House and arable.	294	·211	Rocks.
254	5·322	Arable and houses.	295	3·538	Arable.
255	6·312	Arable, rough pasture, house, &c.	296	·835	Arable.
			297	·475	Arable.
256	·060	House and arable.	298	·378	Arable.
257	7·748	Arable, heathy pasture, &c.	299	·505	Arable.
			300	·511	Arable.
258	·349	Rough pasture.	301	1·586	Arable.
259	·149	Arable.	302	1·542	Arable and rough pasture.
260	·099	Rough pasture.			
261	2·583	Arable, houses, &c.	303	1·937	Arable and rough pasture.
262	·380	Houses and sheepfold.			
263	5·027	Heathy pasture.	304	·634	Arable.
264	1·980	Arable and house.	305	·340	Arable.
265	·164	Houses, garden, &c.	306	·977	Arable.
266	1·604	Tidal water.	307	1·048	Arable.
267	17·506	Tidal water (Rivers Ling and Elchaig, part of).	308	1·028	Arable.
			309	·888	Arable.
			310	1·042	Arable and rough pasture.
268	50·853	Rough pasture.			

No. on Plan.	Area in Acres.	Remarks.
311	2·351	Arable and rough pasture.
312	2·687	Arable.
313	3·391	Arable, ruins, &c.
314	1·870	Arable and rough pasture.
315	1·123	Arable.
316	·729	Houses, garden, &c.
317	·969	Arable.
318	3·545	Loch Erbusaig.
319	·846	Rough pasture.
320	12·879	Pasture, rough pasture, &c.
321	·763	Pasture.
322	·175	Rough pasture.
323	11·076	Arable.
324	1·046	Rough pasture.
325	·509	Loch Garbh-linge.
326	2·223	Loch Cùl Duibh.
327	860·405	Wood, heathy pasture, &c.
328	3·659	Loch Palascaig.
329	21·100	Road.
330	7·734	Loch Jain Oig.
331	1·394	Arable, house, &c.
332	1·850	Arable, houses, &c.
333	·411	Arable, houses, &c.
334	·256	Arable.
335	·303	Houses, pasture, &c.
336	1·417	Arable, house, &c.
337	·301	Houses, ruin, &c.
338	·294	House, garden, &c.
339	2·142	Arable.
340	·309	Houses, garden, &c.
341	·272	House and garden.
342	6·190	Arable, rough pasture, &c.
343	9·484	Road.
344	1·812	Arable, ruin, &c.
345	8·753	Rough pasture.
346	5·879	Pasture.
347	·351	Houses, pasture, &c.
348	·062	House and garden.
349	·311	House, arable, &c.
350	2·094	Pasture.
351	·123	Pasture and ruin.
352	·144	Rocks.
353	13·848	Heathy pasture, &c.
354	821·340	Foreshore.
355	2·369	Heathy pasture and bushes.
356	·330	Heathy pasture and rocks.
357	13·472	House, heathy pasture, &c.
358	3·810	Arable and rough pasture.
359	4·532	Arable, house, &c.
360	80·063	Heathy and rough pasture, houses, &c.
361	39·471	Heathy and rough pasture, houses, &c.
362	·839	Pasture.
363	·382	Arable.
364	·636	Arable.
365	·698	Pasture.
366	1·125	Arable.
367	·154	Houses, &c.
368	·508	Garden and rough pasture.
369	·149	Houses, garden, &c.
370	1·019	Arable.
371	7·378	Houses, rough pasture, &c.
372	2·319	Arable.
373	1·866	Arable and rough pasture.
374	11·308	Loch Scalpaidh.
375	2007·362	Heathy pasture, wood, &c.
376	1·191	Arable, rough pasture, &c.
377	·309	Arable.
378	3·026	Rough pasture, wood, &c.
379	1·136	Loch.
380	29·192	Heathy pasture, sheep-fold, &c.
381	23·621	Heathy pasture.
382	·598	Houses, gardens, &c.
383	·095	Houses, garden, &c.
384	·520	Shingle and rocks.
385	1·702	Houses, wood, &c.
386	6·376	Rough pasture and furze.
387	1·922	Wood.
388	1·503	Wood, &c.
389	1·964	Ornamental ground, house, wood, &c.
390	·680	Wood.
391	1·293	Road.
392	·455	Wood.

No. on Plan.	Area in Acres.	Remarks.	No. on Plan.	Area in Acres.	Remarks.
393	4·388	Rough pasture, shingle, &c.	436	4·223	Shingle, rough pasture, &c.
394	4·521	Pasture and wood.	437	·104	House, pasture, &c.
395	4·368	Arable.	438	80·741	Wood, heathy pasture, &c.
396	3·060	Road.			
397	8·631	Arable.	439	104·952	Wood, heathy pasture, &c.
398	3·116	Wood.			
399	3·888	Wood.	440	·963	House, garden, &c.
400	8·927	Arable and rough pasture.	441	1·005	Pasture.
			442	1·323	Pasture.
401	·886	Wood.	443	1·426	Houses, garden, &c.
402	10·974	Arable, rough pasture, &c.	444	·375	Houses, stackyard, &c.
403	11·368	Arable.	445	3·980	Arable.
404	·545	Wood.	446	13·105	Arable, rough pasture, &c.
405	1·082	House, gardens, &c.			
406	6·021	Arable.	447	·362	Rough pasture.
407	1·183	Wood.	448	8·432	Arable, wood, &c.
408	·433	Houses, garden, &c.	449	2·426	Arable.
409	5·082	Pasture.	450	·100	House, &c.
410	·109	Wood.	451	8·038	Arable, wood, &c.
411	·146	House, &c.	452	·335	Rough pasture.
412	·355	Pond.	453	95·225	Wood and heathy pasture.
413	3·806	Houses, rough pasture, gardens, &c.	454	11·605	Arable.
414	·394	Wood.	455	5·789	Rough pasture and wood.
415	7·239	Arable.			
416	6·520	Arable, rough pasture, &c.	456	9·477	Arable, rough pasture, &c.
417	4·602	Garden.	457	2·622	Pasture and rough pasture.
418	28·576	Wood.			
419	1·039	Balmacara Burn (part of).	458	5·640	Arable and rough pasture.
420	7·111	Arable.	459	·514	Houses, garden, &c.
421	·185	Ornamental ground, house, &c.	460	2·347	Rough pasture.
			461	2·325	Rough pasture.
422	5·209	Wood, rough pasture, &c.	462	1·329	Pasture.
			463	7·910	Arable, house, &c.
423	7·021	Arable.	464	·477	Church and graveyard.
424	8·637	Arable and wood.			
425	8·882	Arable.	465	·149	House, garden, &c.
426	9·942	Arable and wood.	466	·516	Road, house, &c.
427	·928	Houses, gardens, &c.	467	7·398	Arable.
428	4·414	Arable.	468	·223	Houses, &c.
429	8·565	Arable wood, &c.	469	31·392	Houses, rough pasture, &c.
430	10·088	Arable and tree.			
431	4·511	Rough pasture and wood.	470	6·630	Arable, house, &c.
			471	4·913	Arable, rough pasture, &c.
432	5·119	Pasture.			
433	6·479	Arable and wood.	472	6·982	Arable, &c.
434	6·501	Arable, wood, &c.	473	14·028	Arable, houses, &c.
435	13·380	Arable, wood, &c.	474	11·051	Rough pasture.

No. on Plan.	Area in Acres.	Remarks.
475	14·055	Rough pasture.
476	9·558	Arable and wood.
477	2·496	Houses, garden, &c.
478	1·793	Arable and wood.
479	17·377	Pasture.
480	12·020	Arable.
481	8·989	Arable, &c.
482	·734	Wood.
483	·673	House, garden, &c.
484	·314	House, &c.
485	4·131	Arable, house, &c.
486	·266	Houses and garden.
487	64·194	Wood.
488	47·090	Rough pasture, &c.
489	·499	Arable and house.
489a	4·609	Allt Gleann Udalain (part of).
490	21·731	Wood.
491	43·354	Heathy and rough pasture, &c.
492	3·594	Arable.
493	·256	House and garden.
494	11·572	Houses, rough pasture, &c.
495	·436	Houses, garden, &c.
496	·183	Houses, garden, &c.
497	25·987	Arable, rough pasture, &c.
498	6·350	Road.
499	13·465	Arable, rough pasture, &c.
500	·214	Wood.
501	·777	Wood.
502	8·447	Arable.
503	·086	Pasture.
504	16·550	Arable, rough pasture, &c.
505	·241	Houses, arable, &c.
506	10·649	Arable.
507	7·031	Arable and rough pasture.
508	·081	Houses and rough pasture.
509	6·450	Arable.
510	1·530	Arable.
511	1·862	Arable.
512	1·146	House, garden, &c.
513	5·242	Arable.
514	2·873	Arable.
515	·687	Church and rough pasture.
516	15·168	Rough pasture and arable.
517	8·509	Arable, rough pasture, &c.
518	6·495	Arable.
519	42·309	Houses, rough pasture, &c.
520	1·535	Arable.
521	6·103	Arable.
522	·837	Pasture, trees, and ruin.
523	7·722	Arable.
524	1·111	Arable.
525	13·688	Arable and rough pasture.
526	1·522	Arable and rough pasture.
527	15·098	Arable, rough pasture, &c.
528	·355	Houses, rough pasture, &c.
529	3·461	Arable and rough pasture.
530	1·687	Arable, rough pasture, and houses.
531	8·009	Arable, rough pasture, &c.
532	·370	Lane.
533	·962	Arable, houses, &c.
534	3·081	Rough pasture.
535	2·936	Arable, houses, &c.
536	2·244	Arable, houses, &c.
537	5·171	Arable, rough pasture, &c.
538	12·737	Rough pasture.
539	·251	Rough pasture.
540	7·757	Arable.
541	·110	Houses, garden, &c.
542	·631	Arable.
543	4·446	Arable, rough pasture, &c.
544	3·922	Arable and road.
545	1·641	Houses, gardens, &c.
546	·240	Arable.
547	1·003	Houses, rough pasture, &c.
548	3·276	Rough pasture.
549	4·520	Pasture, sheepfold, &c.
550	·603	Pasture.
551	3·771	Pasture.
552	·328	Houses, garden, &c.

No. on Plan.	Area in Acres.	Remarks.
553	·185	Arable.
554	7·601	Arable, rough pasture, &c.
555	·160	Arable.
556	9·648	Pasture.
557	1·625	Pasture.
558	4·179	Pasture and house.
559	92·791	Shingle, rough pasture, &c.
560	52·459	Rough pasture, house, &c.
561	14·329	Rough pasture, wood, &c.
562	4·034	Houses, gardens, &c.
563	24·849	Arable, rough pasture, &c.
564	5·216	Rough pasture and shingle.
565	32·900	Rough pasture.
566	88·132	Rough and heathy pasture, &c.
567	8·877	Pasture.
568	·186	House, garden, &c.
569	2·991	Pasture, arable, &c.
570	·372	Houses, gardens, &c.
571	·971	Pasture.
572	2·152	Pasture.
573	1·882	Pasture.
574	124·027	Heathy and rough pasture, &c.
575	2·323	Pasture.
576	10·868	Pasture.
577	2·297	Heathy pasture.
578	·177	House, garden, &c.
579	·350	House, arable, garden, &c.
580	·362	Arable and house.
581	·175	Arable, ruin, &c.
582	·235	Arable and houses.
583	·171	Arable and houses.
584	16·618	Arable, pasture, &c.
585	117·360	Heathy and rough pasture, &c.
586	·371	Arable, houses, &c.
587	13·777	Arable, houses, &c.
588	2·081	Rough pasture, house, &c.
589	·219	Arable, houses, &c.
590	4·491	Arable, houses, &c.
591	3·104	Arable and house.
592	·054	Shed and garden.
593	2·405	Arable.
594	7·177	Tidal water (Allt Gleann Udalain, part of).
595	·377	Heathy and rough pasture.
596	190·976	Houses, heathy pasture, moss, &c.
597	25·582	Arable, rough pasture, &c.
598	·110	House and arable.
599	·281	Houses, road, &c.
600	·180	Tidal water.
601	2·681	Houses, rough pasture, &c.
602	3·135	Arable.
603	·204	Arable, houses, &c.
604	1·222	Arable.
605	·211	Houses, arable, &c.
606	·070	Houses, garden, &c.
607	1·094	Arable.
608	2·538	Arable and heathy pasture.
609	·053	House and garden.
610	·644	Houses, pasture, &c.
611	5·517	Arable.
612	4·783	Rough pasture.
613	5·007	Pasture.
614	5·272	Rough pasture.
615	·076	Waste.

ISLANDS contiguous to the Coast of the Parish.

BLACK ISLANDS.

1	6·128	Heathy pasture.
2	1·429	Foreshore.
3	·276	Rock.
4	·640	Foreshore.
5	4·286	Foreshore.
6	8·283	Heathy pasture and rocks.

EILEAN BÀN.

1	·364	Garden.
2	·215	Houses, &c.
3	9·579	Houses, heathy pasture, &c.

No. on Plan.	Area in Acres.	Remarks.
4	4·956	Foreshore.
5	5·764	Heathy pasture and rocks.
	9661·205	

RECAPITULATION.

8615·223	Land.
61·683	Roads.
124·224	Water.
27·424	Tidal water.
832·651	Foreshore.
9661·205	Area of the numbered portion of the Parish.

UNNUMBERED.—Principally on 6-inch scale.

40801·111	Moorland, &c.
13·893	Railway.
7·630	Loch nam Forka (part of).
57·340	Loch an Laoigh (part of).
12·490	Amhainn Loch an Laoigh (part of).
166·350	Loch Calavie.
19·050	Loch Cruoshie (part of).
43·260	Lochan Gobhlach (part of).
94·700	Loch an Tachdaidh.
109·250	An Gead Loch.
104·200	Loch Monar (part of).
34·749	Loch Lundie.
6·690	Loch an Arbhair.
6·980	Lochan a' Chaoruinn.
57·800	Loch Achaidh na h-Ithinnich.
15·800	Loch na Doire Mòire.
20·310	Loch na Smeòraich.
·390	Loch na Sròine (part of).
5·400	Lochan Sgeireach.
17·490	Loch Innis nan Seangan.
14·470	Loch na h-Onaich.
5·380	Loch nam Breac Mòra.
40·866	River Ling (part of).
25·940	Loch a' Ghlinne Dhuirch.
24·350	Loch Anna.
15·880	Loch Ainm na Gaibhre.
46·450	Water.

ISLANDS contiguous to the Coast of the Parish.

·073	Rock (Sgeir nan Clàidhean).
·765	Foreshore of Sgeir nan Clàidhean.
·031	Rock (Sgeir nan Sgarbh).
·290	Foreshore of Sgeir nan Sgarbh.
1·385	Heathy pasture (Eilean na Bà Mòr).
1·434	Foreshore of Eilean na Bà Mòr.
·271	Rock (Eilean na Bà Beag).
·468	Foreshore of Eilean na Bà Beag.
2·063	Heathy pasture and rock (Eilean Dubh a' Chamais Dhomhain).
2·202	Foreshore of Eilean Dubh a' Chamais Dhomhain.
·649	Rough pasture (Eilean a' Bhàta).
1·195	Foreshore of Eilean a' Bhàta).
1·136	Rough pasture (Eilean a' Chait).
1·260	Foreshore of Eilean a' Chait.
·534	Wood (Sgeir Bhuidhe).
·287	Foreshore of Sgeir Bhuidhe.
·221	Rock (An Dubh-Sgeir).

No. on Plan.	Area in Acres.	Remarks.	No. on Plan.	Area in Acres.	Remarks.
	·274	Foreshore of An Dubh-Sgeir.		1·223	Heathy and rough pasture (Eilean Sgreabach).
	2·806	Wood and rock (Eilean na Creige Duibhe).		1·227	Foreshore of Eilean Sgreabach.
	2·909	Foreshore of Eilean na Creige Duibhe.		·614	Heathy pasture and rocks (A'Ghlas-leac).
	2·809	Land (Eilean an t-Sratha).		1·278	Foreshore of A'Ghlas-leac.
	3·009	Foreshore of Eilean an t-Sratha.		2·135	Heathy pasture and rocks (Eilean Stacan).
	1·257	Heathy pasture and rock (Ulluva Island).		2·264	Foreshore of Eilean Stacan.
	1·481	Foreshore of Ulluva Island.		·292	Wood (Eilean Lagach).
	·439	Heathy pasture (Eilean Glasaich).		·348	Foreshore of Eilean Lagach.
	·845	Foreshore of Eilean Glasaich.		18·923	Heathy and rough pasture, &c. (Eilean nan Gillean).
	·385	Rocks (Eilean nan Stac).		14·363	Foreshore of Eilean nan Gillean.
	1·541	Foreshore of Eilean nan Stac.		·319	Land.
	1·714	Heathy pasture (Eilean Dubh Dhuirinish).		4·620	Foreshore.
	1·408	Foreshore of Eilean Dubh Dhuirinish).		41852·338	Area of the unnumbered portion of the Parish.
	·346	Rocks (Sgeir Bhuidhe).		9661·205	Area numbered.
	1·026	Foreshore of Sgeir Bhuidhe.		51513·543	Total area of the Parish.

RECAPITULATION FOR THE PARISH.

49455·959	Land.
61·683	Roads.
13·893	Railway.
1077·439	Water.
27·424	Tidal water.
877·145	Foreshore.
51513·543	Total area of the Parish of Lochalsh, in the County of Ross.

INDEX TO PLACES

IN THE

PARISH OF LOCHALSH.

COUNTY OF ROSS.

Name of Place.	No. of Sheet. 6-inch scale.	No. of Sheet. 25·344 in. scale.
Achmore - -	CXVII.	7
Allt-na-sùbh -	CXVIII.	13
Ardelve - -	CXXIII.	8
Auchtertyre - -	,,	6
Avernish - -	,,	10
Badicaul - -	CXXII.	3
Balmacara - -	CXXIII.	5
Balmacara House -	,,	,,
Braeintra - -	CXVII.	11
Ceann-na-moine -	CXXIII.	7
Ceann-an-òba -	CXVIII.	14
Church - -	CXVII.	9
Church - -	CXXIII.	6
Coillemore - -	,,	5
Camas-longart -	,,	8
Commercial Bank of Scotland -	,,	5
Conchra - -	,,	8
Craig - -	CXVII.	9
Duirinish - -	CXVI.	16
Duncraig - -	CXVII.	9
Drumbuie - -	CXVI.	16
Erbusaig - -	CXXII.	3
Fernaig - -	CXVII.	7
Free Church -	,,	9
Free Church Manse	,,	,,
Free Church Manse	CXXIII.	8
Free Church -	,,	,,
Gleann Casail -	CXVI.	16

Name of Place.	No. of Sheet. 6-inch scale.	No. of Sheet. 25·344 in. scale.
Glen Elchaig -	CXVIII.	14
Glen Ling - -	,,	,,
Glennan - -	CXXIV.	1
Kirkton - -	CXXIII.	6
Loch Alsh - -	,,	10, 11, 12
Loch Duich - -	,,	12
Loch Long - -	,,	8, 12
	CXVIII.	13, 14
	CXXIV.	1, 5
Manse - -	CXVII.	9
Manse - -	CXXIII.	10
Nonoch - -	CXVIII.	14
Plockton - -	CXVII.	9
Port-a'-chuilinn -	,,	6, 7
Portnacloiche -	,,	7
Portnacloiche -	CXXII.	3
Reraig - -	CXXIII.	5
Reraig Cottage -	,,	,,
Sallachy - -	CXVIII.	13
Scalpaidh - -	CXXII.	8
Sgardan - -	CXVIII.	13
Srath Ascaig -	CXVII.	6, 7, 11
Strathie - -	CXVI.	12
Strome Ferry Terminus - -	CXVII.	7
Totag - -	CXXIII.	12
Ulluva - -	CXVII.	6

LONDON:
Printed by George E. Eyre and William Spottiswoode,
Printers to the Queen's most Excellent Majesty.
For Her Majesty's Stationery Office.

22

ORDNANCE SURVEY OF SCOTLAND.

BOOK OF REFERENCE TO THE PLAN

OF THE

PARISH OF LOCHCARRON

IN THE

COUNTY OF ROSS,

CONTAINING 83656·365 ACRES.

MAJOR-GENERAL JOHN CAMERON, C.B., R.E., F.R.S.,
DIRECTOR-GENERAL OF THE ORDNANCE SURVEY.

LONDON:
PRINTED BY GEORGE E. EYRE AND WILLIAM SPOTTISWOODE,
PRINTERS TO THE QUEEN'S MOST EXCELLENT MAJESTY.
FOR HER MAJESTY'S STATIONERY OFFICE.

1876.

Price One Shilling and Sixpence.

[7412.—50.—9/76.]

n the
inch,
are of

f each

Book.

are in-

1·4.

t con-
double
to the

miles,

Scales

... W

... T

... T

xon

equent

:—

.... C.F.
.... T.C.
.. C.W.
.... Def.
.... T.S.

now the

ORDNANCE SURVEY OF SCOTLAND

PARISH OF LOCHCARRON

ROSS-SHIRE

INDEX TO THE SHEETS

Published on the Scale of $\frac{1}{2500}$ or 25·344 Inches to a Mile

Scale of this Index One Inch to a Mile.



EXPLANATORY REMARKS.

The scale of the Parish Plans is the 1-2500th of the actual length on the ground, and is equal to 25·344 inches to a mile, or 3·157 chains to an inch, which is very approximately equal to one square inch to one acre, the square of 1·0018 inch being equal to one acre.

The length of each sheet is $1\frac{1}{2}$ miles, and the width 1 mile, the area of each sheet is therefore 960 acres.

Each enclosure has a reference number to the area which is given in this Book.

The Braces (ʃ) on the plans are to indicate that the spaces so braced are included under the same reference number.

The Altitudes in feet above the Mean Level of the Sea are written thus—31·4.

The Scale of the Plans of the County is 6 inches to a mile, and each sheet contains the same area as 16 sheets of the Parish Plans. There is therefore a double reference number to each sheet, as VI. 9., the Roman Numerals referring to the County Plans, the Arabic Figures to the Parish Plans.

The dimensions of the sheets on the Six-inch scale being four miles by six miles, the area is twenty-four square miles, equal to 15,360 acres.

The following are the characters employed on the Ordnance Plans on the Scales of 1–2500, and 6 inches to a mile :—

County Names	C	Hundreds or Wards	W
Parishes	P	Townships	T
Extra Parochial	E	Division of Townships	T

Antiquities ..... ROMAN / Druidical or Saxon / Norman or Subsequent

The descriptions of the boundaries are shown by the following initials :—

Centre of Stream	*C.S.*	Centre of Fence	*C.F.*
Centre of Road	*C.R.*	Top of Cop	*T.C.*
Side of Stream or Drain	*S.S.* or *S.D.*	Centre of Wall	*C.W.*
Root of Hedge	*R.H.*	Defaced	*Def.*
Face of Wall	*F.W.*	Track of Stream	*T.S.*

Undefined ..... *Und.*

Where a change occurs in the boundaries, the symbol [o—o] is used to show the part at which the change takes place.

N.B.—To convert Decimal Fractions of an Acre into Roods and Perches, multiply the decimal first by 4 and then by 40, preserving the same number of decimals in the product.

Examples—

			Acres.				Acres.
			633·357				527·013
			4				4
			1·428				·052
			40				40
A.	R.	P.	17·120	A.	R.	P.	2·080
633	1	17		527	0	2	

TABLE

FOR CONVERTING DECIMAL PARTS OF AN ACRE INTO ROODS AND PERCHES.

Perch.	0 Rood.	1 Rood.	2 Roods.	3 Roods.	Perch.	0Rood.	1 Rood.	2 Roods.	3 Roods.
0	·000	·250	·500	·750	21	·131	·381	·631	·881
1	·006	·256	·506	·756	22	.137	·387	·637	·887
2	·012	·262	·512	·762	23	·144	·394	·644	·894
3	·019	·269	·519	·769	24	·150	·400	·650	·900
4	·025	·275	·525	·775	25	·156	·406	·656	·906
5	·031	·281	·531	·781	26	·162	·412	·662	·912
6	·037	·287	·537	·787	27	·169	·419	·669	·919
7	·044	·294	·544	·794	28	·175	·425	·675	·925
8	·050	·300	·550	·800	29	·181	·431	·681	·931
9	·056	·306	·556	·806	30	·187	·437	·687	·937
10	·062	·312	·562	·812	31	·194	·444	·694	·944
11	·069	·319	·569	·819	32	·200	·450	·700	·950
12	·075	·325	·575	·825	33	·209	·456	·706	·956
13	·081	·331	·581	·831	34	·212	·462	·712	·962
14	·087	·337	·587	·837	35	·216	·469	·719	·969
15	·094	·344	·594	·844	36	·225	·475	·725	·975
16	·100	·350	·600	·850	37	·231	·481	·731	·981
17	·106	·356	·606	·856	38	·237	·487	·737	·987
18	·112	·362	·612	·862	39	·244	·494	·744	·994
19	·119	·369	·619	·869	40	·250	·500	·750	1·000
20	·125	·375	·625	·875					

PARISH OF LOCHCARRON,

IN THE

COUNTY OF ROSS.

No. on Plan.	Area in Acres.	Remarks.	No. on Plan.	Area in Acres.	Remarks.
1	3·323	Arable.	30	1·742	Pasture.
2	·648	Arable.	31	3·973	Arable, rough pasture, &c.
3	·612	Pasture.			
4	1·745	Wood.	32	1·447	Pasture.
5	1·125	Arable.	33	4·906	Arable, rough pasture, &c.
6	3·607	Arable and rough pasture.	34	55·894	Railway (part of).
7	·922	Pasture.	35	·121	Pond.
8	1·243	Pasture.	36	1·083	Loch a' Ghuail.
9	3·472	Arable and rough pasture.	37	148·383	Heathy pasture, moss, &c.
10	1·532	Wood.	38	30·612	Arable.
11	11·921	Heathy and rough pasture, houses, &c.	39	4·863	Arable.
			40	·251	Loch Dubh nan Dearcag.
12	2·429	Pasture.			
13	2·932	Loch an Tòrra.	41	1·122	Poll an t-Sabhail.
14	11·615	Arable.	42	3·097	Pasture.
15	·231	Pond.	43	8·839	Arable.
16	2·661	Pasture.	44	10·994	Arable.
17	18·510	Arable, heathy pasture, &c.	45	3·358	Pasture.
			46	·259	Lochan Dubha (part of).
18	3·142	Arable, rough pasture, &c.	47	·792	Lochan Dubha (part of).
19	·399	Wood (islands).			
20	1·557	Loch Buidhe.	48	·163	Pond.
21	19·939	Wood and heathy pasture.	49	3·380	Arable and rough pasture.
22	1·594	Rough and heathy pasture, &c.	50	2·124	Pasture.
			51	·744	Loch na Faoileige.
23	14·446	Arable and rough pasture.	52	88·298	Heathy pasture, moss, &c.
24	105·110	River Carron (part of).	53	·507	Loch na Crìche.
			54	2·455	Wood.
25	1·136	Pasture.	55	1·572	Pasture.
26	198·549	Houses, heathy pasture, &c.	56	1·953	Pasture.
			57	7·557	Arable.
27	·603	Loch na Bracha.	58	·531	Loch.
28	7·476	Fionn-amhainn (river).	59	1·289	Loch.
29	3·676	Arable.	60	·508	Loch.

No. on Plan.	Area in Acres.	Remarks.	No. on Plan.	Area in Acres.	Remarks.
61	2·193	Loch Meall an Fhithich.	102	10·848	Arable and trees.
			103	9·145	Arable and trees.
62	20·670	Pasture.	104	3·438	Pasture.
63	1·582	Wood.	105	4·101	Pasture.
64	68·133	Heathy and rough pasture, houses, &c.	106	7·765	Pasture, stream, &c.
			107	15·781	Houses, rough pasture, &c.
65	32·418	Pasture.			
66	·774	Pasture.	108	·208	Arable.
67	14·828	Arable.	109	1·895	Arable, rough pasture, &c.
68	·416	Pasture.			
69	·303	Houses, rough pasture, &c.	110	·817	Wood and rough pasture.
70	2·578	Road.	111	2·320	Houses, garden, &c.
71	·909	Arable and road.	112	2·229	Arable.
72	8·137	Arable.	113	·836	Arable.
73	8·653	Pasture.	114	·612	Graveyard and ruin.
74	·532	Houses, &c.	115	9·531	Arable and pasture.
75	1·671	Road, house, &c.	116	·311	Church and ornamental ground.
76	19·451	Pasture, &c.			
77	2·235	Arable.	117	2·745	Pasture.
78	11·725	Pasture and trees.	118	49·442	Shingle, rough pasture, houses, &c.
79	1·036	Pasture.			
80	·266	Pasture.	119	·558	Pasture.
81	·864	Houses and gardens.	120	13·137	Arable, trees, &c.
82	8·985	Pasture.	121	18·863	Road.
83	5·378	Rough pasture, whins, &c.	122	2·247	Amhainn Bhuidheach (part of).
84	12·036	Arable, heathy pasture, house, &c.	123	·056	House and garden.
			124	4·507	Arable, rough pasture, &c.
85	183·032	Heathy pasture, moss, wood, &c.	125	·264	Wood.
86	5·054	Arable.	126	·836	Rough pasture.
87	2·638	Gob an Lochain.	127	2·974	Arable.
88	33·825	Wood, marsh, &c.	128	72·593	Rough pasture.
89	22·039	Arable, rough pasture, &c.	129	·562	Rough pasture.
			130	1·473	Tidal water (Amhainn Bhuidheach, part of).
90	40·514	Houses, heathy pasture, &c.	131	8·593	Tidal water (Balnaglash Burn, part of).
91	1·577	Loch Teth.			
92	1·755	Arable, rough pasture, houses, &c.	132	8·713	Tidal water.
			133	28·543	Tidal water (River Carron, part of).
93	19·704	Arable, rough pasture, &c.	134	39·805	Rough pasture.
94	1·014	Loch na Crìche.	134a	2·880	Water.
95	1·848	Loch na Caorach.	135	3·600	Furze and shingle.
96	4·018	Rough pasture, &c.	136	4·289	Rough pasture and shingle.
97	2·107	Arable, road, &c.			
98	3·797	Pasture, road, &c.	137	·634	Balnaglash Burn (part of).
99	11·932	Arable.			
100	1·362	Pasture and trees.	138	108·761	Rough pasture, furze, &c.
101	10·797	Arable.			

No. on Plan.	Area in Acres.	Remarks.
139	1·369	Road.
140	6·385	Arable.
141	·189	Rough pasture.
142	2·603	Arable.
143	·254	Houses, garden, &c.
144	·269	Island (rough pasture).
144a	12·684	Rough pasture, furze, &c.
145	2·197	Arable.
146	23·220	Arable and rough pasture.
147	85·998	Rough pasture.
148	2·888	Rough pasture.
149	127·870	Wood, heathy pasture, &c.
150	5·370	Arable.
151	·886	Arable.
152	3·758	Arable.
153	·202	Arable.
154	8·314	Arable.
155	7·131	Arable.
155a	6·091	Allt Taobh na Dàlach (part of).
156	1·910	Arable.
157	1·648	Arable.
158	·203	Garden.
159	2·550	Arable.
160	·966	House, sheds, &c.
161	36·034	Arable, houses, &c.
162	20·734	Arable and rough pasture.
163	2·091	Rough pasture and sheepfold.
164	2·045	Arable.
165	12·435	Heathy and rough pasture, stream, &c.
166	7·070	Arable and rough pasture.
167	·556	Allt nan Càrnan (part of).
168	1·368	Arable, magazines, &c.
169	4·694	Arable and shed.
170	·246	Houses, &c.
171	3·719	Arable, rough pasture, house, &c.
172	2·109	Arable.
173	2·414	Arable.
174	·152	Houses, garden, &c.
175	4·194	Arable and house.
176	3·992	Arable and house.
177	4·173	Arable and house.
178	7·653	Arable and houses.
179	5·238	Arable and houses.
180	4·175	Arable, house, &c.
181	4·930	Arable and house.
182	4·579	Arable, house, &c.
183	4·718	Arable, house, and road.
184	8·495	Arable and house.
185	·123	Houses, &c.
186	16·803	Arable.
187	3·242	Pasture, house, &c.
188	2·829	Arable.
189	3·761	Arable.
190	3·717	Arable.
191	4·489	Arable.
192	6·599	Arable, rough pasture, road, &c.
193	2·986	House, rough pasture, and road.
194	7·749	Arable and house.
195	3·982	Arable.
196	4·825	Arable.
197	4·965	Arable and house.
198	4·798	Arable and bushes.
199	3·290	House, rough pasture, &c.
200	4·067	Arable.
201	4·769	Arable.
202	4·169	Arable.
203	4·118	Arable and road.
204	·220	Houses, garden, &c.
205	4·507	Arable.
206	3·696	Arable.
207	3·219	Rough pasture, house, &c.
208	17·995	Arable, rough pasture, &c.
209	·678	House, arable, pasture, &c.
210	2·458	Bushes, rough pasture, &c.
211	·143	House, &c.
212	6·806	Arable.
213	1·410	Arable.
214	1·037	Houses, rough pasture, &c.
215	·482	House, gardens, &c.
216	3·139	Arable.
217	1·276	Rough pasture.
218	1·362	Arable.
219	2·409	Arable and road.

No. on Plan.	Area in Acres.	Remarks.	No. on Plan.	Area in Acres.	Remarks.
220	3·099	Arable.	259	2·428	Arable, rough pasture, house, &c.
221	3·008	Arable, pasture, &c.	260	2·045	Arable.
222	2·576	Arable.	261	1·503	Arable.
223	772·914	Foreshore.	262	1·514	Houses, rough pasture, &c.
224	15·493	Arable.	263	2·576	Arable, rough pasture, house, &c.
225	9·081	Shingle, rough pasture, &c.	264	·259	Arable and house.
226	2·036	Arable and bushes.	265	·352	Arable.
227	4·480	Arable and road.	266	·174	Road.
228	·394	Arable.	267	·327	Arable.
229	·613	Arable and houses.	268	5·273	Arable and rough pasture.
230	·394	Houses and garden.	269	2·812	Arable, rough pasture, houses, &c.
231	·289	Pasture.	270	4·098	Arable, rough pasture, &c.
232	·631	Pasture.	271	3·484	Arable, rough pasture, &c.
233	·402	Pasture.	272	·237	Arable.
234	·553	Pasture.	273	3·168	Houses, rough pasture, &c.
235	10·653	Lochan Dubha.	274	33·572	Arable, rough pasture, houses, &c.
236	·096	Pond.	275	3·802	Arable, rough pasture, &c.
237	3·231	Lochan a' Mhuilinn.	276	·722	Arable.
238	·744	Arable.	277	9·407	Arable, rough pasture, houses, &c.
239	·904	Rough pasture.	278	·618	Road.
240	1·119	Arable and rough pasture.	279	10·034	Arable, house, pasture, &c.
241	4·004	Arable, rough pasture, and houses.	280	10·328	Arable, houses, pasture, &c.
242	3·265	Arable, rough pasture, houses, &c.	281	4·987	Arable, rough pasture, and houses.
243	·299	Road.	282	8·977	Arable, rough pasture, house, &c.
244	2·214	Arable and rough pasture.	283	·154	Houses, &c.
245	·695	Arable.	284	5·101	Arable, rough pasture, &c.
246	·465	Arable and heathy pasture.	285	6·140	Arable, rough pasture, houses, &c.
247	2·846	Arable and house.	286	7·791	Arable, pasture, and house.
248	407	Arable, rough pasture, house, &c.	287	·235	Houses, gardens, &c.
249	2·671	Arable, rough pasture, houses, &c.	288	2·842	Arable and pasture.
250	4·767	Arable, heathy pasture, houses, &c.	289	1·505	Houses, rough pasture, &c.
251	·341	Arable and rough pasture.	290	2·078	Arable.
252	·307	Arable.	291	·110	Houses, garden, &c.
253	1·382	Arable and rough pasture.			
254	·458	Arable.			
255	·220	Arable.			
256	1·657	Arable, rough pasture, house, &c.			
257	·625	Arable.			
258	1·180	Arable, rough pasture, house, &c.			

No. on Plan.	Area in Acres.	Remarks.
292	·645	Road.
293	4·357	Arable, rough pasture, house, &c.
294	·412	Arable.
295	1·719	Houses, gardens, pasture, &c.
296	1·355	Arable.
297	·954	Houses, rough pasture, garden, &c.
298	·376	Arable and road.
299	10·790	Arable, rough pasture, houses, &c.
300	·943	Arable, tree, &c.
301	·071	House, gardens, &c.
302	1·176	Arable, rough pasture, &c.
303	2·713	Arable, rough pasture, &c.
304	·202	Houses, rough pasture, &c.
305	6·566	Arable, house, &c.
306	2·218	Arable.
307	4·277	Arable and house.
308	7·690	Arable and rough pasture.
309	·367	Houses and pasture.
310	·708	Arable.
311	1·983	Arable.
312	1·462	Arable.
313	·298	Arable.
314	·107	Arable.
315	5·054	Arable, houses, garden, &c.
316	·842	Arable.
317	·206	Houses, gardens, &c.
318	·134	Arable.
319	31·442	Rough pasture, wood, houses, &c.
320	·324	Arable.
321	·574	Arable and houses.
322	2·518	Arable, rough pasture, &c.
323	2·004	Rough pasture, house, &c.
324	1·243	Arable.
325	·907	Arable and rough pasture.
326	·867	Tidal water (Allt nan Càrnan, part of).
327	·198	Pool.
328	5·285	Shingle, rough pasture, &c.
329	·469	Pasture.
330	·249	Houses, gardens, &c.
331	2·730	Rough pasture and shingle.
332	2·205	Arable.
333	1·900	Arable and trees.
334	4·523	Arable and trees.
335	1·420	Shingle.
336	·975	Tidal water (River Attadale, part of).
337	·394	Arable.
338	·255	Pool.
339	·379	Arable and house.
340	19·982	Shingle, rough pasture, &c.
341	·726	Shingle.
342	3·240	Tidal water.
343	1·533	Tidal water.
344	1·766	Pasture and house.
345	2·155	Houses, garden, &c.
346	1·012	Arable.
347	1·336	Arable.
348	12·832	Arable, rough pasture, &c.
349	21·557	Arable, wood, &c.
350	7·962	Arable.
351	4·260	Rough pasture and trees.
352	18·764	Arable, rough pasture, &c.
353	7·022	Rough pasture and trees.
354	10·706	Arable and trees.
355	1·487	Arable and trees.
356	12·188	Arable.
357	27·505	Rough pasture, trees, &c.
358	19·645	Rough pasture and trees.
359	13·371	River Attadale (part of).
360	40·552	Wood, heathy pasture, &c.
360a	6·670	Heathy and rough pasture, &c.
361	9·892	Arable, rough pasture, &c.
362	4·396	Pasture.
363	5·938	Pasture and bushes.
364	2·608	Pasture.
365	·824	Arable, house, &c.
366	11·077	Arable and rough pasture.

No. on Plan.	Area in Acres.	Remarks.
367	13·637	Arable, rough pasture, &c.
368	4·104	Pasture, heathy pasture, &c.
369	13·451	Wood.
370	1·234	Pasture and ruins.
371	4·166	Pasture and trees.
372	2·760	Pasture and tree.
373	2·680	Pasture and trees.
374	·613	Arable.
375	·306	Arable and trees.
376	1·776	Wood.
377	2·532	Arable and tree.
378	2·024	Arable and trees.
379	·437	Arable.
380	2·647	Arable and wood.
381	56·186	Heathy and rough pasture, wood, &c.
382	1·107	Arable, rough pasture, &c.
383	33·150	Heathy and rough pasture, wood, &c.
384	5·351	Arable, heathy pasture, &c.
385	4·985	Arable, heathy pasture, house, &c.
386	3·480	Arable, heathy pasture, houses, &c.
387	·410	Arable and trees.
388	3·677	Arable and tree.
389	·316	House, gardens, &c.
390	·615	Arable.
391	·321	Arable.
392	·187	Arable.
	3983·367	

RECAPITULATION.

2899·644	Land.
26·217	Roads.
55·894	Railway.
174·761	Water.
53·937	Tidal water.
772·914	Foreshore.
3983·367	Area of the numbered portion of the Parish.

No. on Plan.	Area in Acres.	Remarks.
		UNNUMBERED—Principally 6-inch.
	15·344	Houses, roads, gardens, &c., (Village of Lochcarron).
	77793·350	Moorland, &c.
	5·660	Lochan an Iasgaich (part of).
	17·730	Loch Maireannach (part of).
	75·384	Loch Clair (part of).
	9·404	Loch na Moine Moire.
	23·892	Loch an t-Sior Leathaid.
	7·850	Loch nam Fiadh (part of).
	43·910	Loch an Eòin (part of).
	7·200	Loch na Craoibhe-caoruinn.
	25·570	Loch Coire Fionnar-aich.
	39·500	Lochan Uaine
	22·680	Loch Coire Làir.
	52·136	Loch Coulin.
	13·700	Lochan Dubh an Doire.
	67·070	Loch Sgamhain (part of).
	24·990	Loch Cnoc na Mòinteich (part of).
	16·800	An Gorm-loch.
	7·940	Loch Cadh' an Eididh.
	30·490	Loch Coire an Ruadh-Staic.
	14·680	Loch a' Mhuilinn.
	257·083	Loch Dhùghaill.
	47·700	River Carron (part of).
	12·604	Loch a' Choire Leith (part of).
	3·260	Lochan Dubha (part of).
	7·800	Loch a' Chàirn Bhàin.
	8·390	Loch an Fheòir.
	18·630	Loch nan Craobh.
	7·940	Lochan Fuara.
	4·940	Loch nam Forka (part of).
	39·430	Loch an Laoigh (part of).
	6·090	Amhainn Loch an Laoigh (part of).

No. on Plan.	Area in Acres.	Remarks.
	9·360	Loch na Sròine (part of).
	42·050	Loch an Iasgaich.
	101·448	Water.

ISLANDS CONTIGUOUS TO THE COAST OF THE PARISH.

	1·452	Rough pasture and rocks (Sgeir Fhada).
	18·816	Foreshore of Sgeir Fhada.
	·419	Rough pasture and rocks (Sgeir Chreagach).
	1·564	Foreshore of Sgeir Chreagach.
	1·440	Heathy pasture and rocks (Strome Islands).
	1·372	Foreshore of Strome Islands.
	78907·068	Area of the unnumbered portion of the Parish (proper).
	3983·367	Area numbered.
	82890·435	Area of the Parish (proper).

RECAPITULATION FOR THE PARISH (PROPER).

80711·649	Land.
26·217	Roads.
55·894	Railway.
1248·072	Water.
53·937	Tidal water.
794·666	Foreshore.
82890·435	Area of the Parish of Lochcarron, exclusive of the detached parts.

PARISH OF LOCHCARRON (DETACHED, No. 1).

Unnumbered, 6-inch.

127·040	Moorland, &c.
14·590	Loch an Loin (part of).
141·630	Area of the Parish of Lochcarron (Detached, No. 1).

PARISH OF LOCHCARRON (DETACHED, No. 2).

Unnumbered, 6-inch.

74·170	Moorland, &c.
·620	Tidal water (River Kishorn, part of).
14·240	Foreshore.
89·030	Area of the Parish of Lochcarron (Detached, No. 2).

PARISH OF LOCHCARRON (DETACHED, No. 3).

Unnumbered, 6-inch.

29·600	Pasture, wood, &c.
14·440	Foreshore.
44·040	Area of the Parish of Lochcarron (Detached, No. 3).

PARISH OF LOCHCARRON (DETACHED, No. 4).

Unnumbered, 6-inch.

463·040	Moorland, &c.
28·190	Foreshore.
491·230	Area of the Parish of Lochcarron (Detached, No. 4).

RECAPITULATION FOR THE PARISH.

81405·499	Land.
26·217	Roads.
55·894	Railway.
1262·662	Water.
54·557	Tidal water.
851·536	Foreshore.
83656·365	Total area of the Parish of Lochcarron, in the County of Ross.

INDEX TO PLACES

IN THE

PARISH OF LOCHCARRON.

COUNTY OF ROSS.

Name of Place.	No. of Sheet. 6-inch scale.	No. of Sheet. 25·344 in. scale.
Achentee - -	CXI.	2
Arinackaig - -	CIV.	8,12
Attadale - -	CXI.	10
Balnacra - -	CIV.	8
Bank - - -	CXI.	5
Cam-allt - -	,,	6
Church (Parish) -	,,	1
Coulags - -	CIV.	11
Easter Slumbay -	CX. CXI.	12 9
Free Church -	CX.	12
Kirkton - -	CXI.	1
Knocinduich -	,,	5
Loch Carron -	,, CX.	1,2,5,6,9,10 12,16
Lochcarron - -	CXI.	5
Loch na Crìche -	CIV.	15
Manse - -	CX.	12
Manse - -	CXI.	1
School - -	,,	5
New Kelso - -	CIV.	14
Portmartin - -	CX.	12
Portnacreich -	,,	,,
Rhudu - -	,,	,,
Rhunamore -	,,	16
Slumbay Street -	,,	12
Strathan-odhar -	CXI.	10
Strathcarron Station	,,	2
Strome-carronach -	CX.	16
Tullich - -	CXI.	1
Upper Slumbay -	CX.	12
Wester Slumbay -	,,	16

LONDON:
Printed by George E. Eyre and William Spottiswoode,
Printers to the Queen's most Excellent Majesty.
For Her Majesty's Stationery Office.

23.

ORDNANCE SURVEY OF SCOTLAND.

BOOK OF REFERENCE TO THE PLAN

OF THE

PARISH OF LOCHBROOM,

IN THE

COUNTIES OF ROSS AND CROMARTY

(Detached, Nos. 10, 13, 14, 14a, 15, 16, 17, 18, 20),

Containing 264795·699 Acres.

MAJOR-GENERAL JOHN CAMERON, C.B., R.E., F.R.S.,
DIRECTOR-GENERAL OF THE ORDNANCE SURVEY.

LONDON:
PRINTED BY GEORGE E. EYRE AND WILLIAM SPOTTISWOODE,
PRINTERS TO THE QUEEN'S MOST EXCELLENT MAJESTY.
FOR HER MAJESTY'S STATIONERY OFFICE

1876.

Price Two Shillings and Sixpence.

[7412.—50.—5/76.]

ne
h,
of

ch

n-

n-
ble
he

es

les

V

T

it

F.
C.
W.
ef.
S.

the

ORDNANC

PARIS

SHIRE & CROMAR

IND

Published on the Sc

Scale of

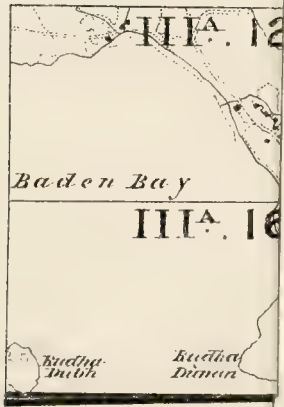

III, XXXIII, XXXIV,

EXPLANATORY REMARKS.

The scale of the Parish Plans is the 1-2500th of the actual length on the ground, and is equal to 25·344 inches to a mile, or 3·157 chains to an inch, which is very approximately equal to one square inch to one acre, the square of 1·0018 inch being equal to one acre.

The length of each sheet is $1\frac{1}{2}$ miles, and the width 1 mile, the area of each sheet is therefore 960 acres.

Each enclosure has a reference number to the area which is given in this Book.

The Braces (ʃ) on the plans are to indicate that the spaces so braced are included under the same reference number.

The Altitudes in feet above the Mean Level of the Sea are written thus—31·4.

The Scale of the Plans of the County is 6 inches to a mile, and each sheet contains the same area as 16 sheets of the Parish Plans. There is therefore a double reference number to each sheet, as VI. 9., the Roman Numerals referring to the County Plans, the Arabic Figures to the Parish Plans.

The dimensions of the sheets on the Six-inch scale being four miles by six miles the area is twenty-four square miles, equal to 15,360 acres.

The following are the characters employed on the Ordnance Plans on the Scales of 1–2500, and 6 inches to a mile :—

County Names	C	Hundreds or Wards	W
Parishes	P	Townships	T
Extra Parochial	E	Division of Townships	T

Antiquities ..... ROMAN / Druidical or Saxon / Norman or Subsequent

The descriptions of the boundaries are shown by the following initials :—

Centre of Stream	*C.S.*	Centre of Fence	*C.F.*
Centre of Road	*C.R.*	Top of Cop	*T.C.*
Side of Stream or Drain ...	*S.S.* or *S.D.*	Centre of Wall	*C.W.*
Root of Hedge	*R.H.*	Defaced	*Def.*
Face of Wall	*F.W.*	Track of Stream	*T.S.*

Undefined ..... *Und.*

Where a change occurs in the boundaries, the symbol [o—o] is used to show the part at which the change takes place.

N.B.—To convert Decimal Fractions of an Acre into Roods and Perches, multiply the decimal first by 4 and then by 40, preserving the same number of decimals in the product.

Examples—

			Acres.				Acres.
			633·357				527·013
			4				4
			1·428				·052
			40				40
A.	R.	P.	17·120	A.	R.	P.	2·080
633	1	17		527	0	2	

TABLE

FOR CONVERTING DECIMAL PARTS OF AN ACRE INTO ROODS AND PERCHES.

Perch.	0 Rood.	1 Rood.	2 Roods.	3 Roods.	Perch.	0 Rood.	1 Rood.	2 Roods.	3 Roods.
0	·000	·250	·500	·750	21	·131	·381	·631	·881
1	·006	·256	·506	·756	22	.137	·387	·637	·887
2	·012	·262	·512	·762	23	·144	·394	·644	·894
3	·019	·269	·519	·769	24	·150	·400	·650	·900
4	·025	·275	·525	·775	25	·156	·406	·656	·906
5	·031	·281	·531	·781	26	·162	·412	·662	·912
6	·037	·287	·537	·787	27	·169	·419	·669	·919
7	·044	·294	·544	·794	28	·175	·425	·675	·925
8	·050	·300	·550	·800	29	·181	·431	·681	·931
9	·056	·306	·556	·806	30	·187	·437	·687	·937
10	·062	·312	·562	·812	31	·194	·444	·694	·944
11	·069	·319	·569	·819	32	·200	·450	·700	·950
12	·075	·325	·575	·825	33	·209	·456	·706	·956
13	·081	·331	·581	·831	34	·212	·462	·712	·962
14	·087	·337	·587	·837	35	·216	·469	·719	·969
15	·094	·344	·594	·844	36	·225	·475	·725	·975
16	·100	·350	·600	·850	37	·231	·481	·731	·981
17	·106	·356	·606	·856	38	·237	·487	·737	·987
18	·112	·362	·612	·862	39	·244	·494	·744	·994
19	.119	·369	·619	·869	40	·250	·500	·750	1·000
20	·125	·375	·625	·875					

PARISH OF LOCHBROOM,

IN THE

COUNTIES OF ROSS AND CROMARTY,

(Detached, Nos. 10, 13, 14, 14a, 15, 16, 17, 18, 20).

No. on Plan.	Area in Acres.	Remarks.	No. on Plan.	Area in Acres.	Remarks.
1	18·887	Arable.	35	1·001	Shingle.
2	6·626	House, wood, &c.	36	9·405	Tidal water (River Broom).
3	3·537	Pasture and trees.			
4	·782	Houses, pasture, trees, &c.	37	·298	Rough pasture and shingle.
5	·340	Orchard, &c.	38	14·758	Rough pasture, &c.
6	3·523	Pasture and trees.	39	8·113	Arable.
7	18·898	Arable.	40	1·271	Pasture.
8	18·708	Arable.	41	2·834	Pasture.
9	·575	Road.	42	·144	Rough pasture.
10	5·945	Wood, &c.	43	·521	Rough pasture.
11	14·757	Pasture and whins.	44	6·647	Wood, &c.
12	1·104	Houses, pasture, ornamental ground, &c.	45	10·518	Pasture, wood, &c.
			46	1·227	Houses, garden, ornamental ground, yard, wood, &c.
13	3·899	Pasture and trees.			
14	16·045	Arable, &c.	47	3·345	Pasture, &c.
15	5·856	Arable, &c.	48	18·021	Arable.
16	·223	Houses, garden, &c.	49	8·334	Arable.
17	16·757	House, wood, &c.	50	10·018	Arable.
18	1·642	Pond.	51	10·230	Arable.
19	2·396	Wood, graveyard, &c.	52	·962	Pasture, &c.
20	9·905	Arable and trees.	53	1·060	Houses, pasture, &c.
21	·959	Wood, &c.	54	·510	Pasture.
22	16·602	Arable, trees, &c.	55	68·036	Pasture, rough pasture, &c.
23	·433	Pond.			
24	·544	Pond.	56	·497	House, garden, &c.
25	1·246	Loch Càrn nan Caorach.	57	2·502	Pasture, &c.
			58	5·330	Pasture, &c.
26	1·322	Pasture, trees, &c.	59	9·445	Pasture, &c.
27	4·648	Pasture, trees, &c.	60	7·977	Houses, pasture, &c.
28	·493	Pasture, &c.	61	·848	Garden, &c.
29	·226	Pasture.	62	7·065	Pasture, &e.
30	·808	Pasture.	63	6·945	River Lael.
31	1·662	Tidal water.	64	1·337	Houses, gardens, pasture, &c.
32	2·330	Pond.			
33	1·611	Shingle.	65	·770	Pond.
34	·924	Tidal water (River Lael).	66	5·493	Loch an Fhiona.
			67	·127	Lochan Dubh (part of).

No. on Plan.	Area in Acres.	Remarks.	No. on Plan.	Area in Acres.	Remarks.
68	3·869	Rough pasture.	114	·340	Allt à Bhràighe.
69	10·254	Pasture, &c.	115	3·796	Shingle.
70	·547	Wood.	116	16·396	Road.
71	6·768	House, arable, wood, &c.	117	6·080	Arable.
			118	1·597	Wood, &c.
72	2·845	House, trees, pasture, &c.	119	7·802	Arable, &c.
			120	·586	Wood, &c.
73	·653	Pasture, trees, &c.	121	21·420	Arable.
74	·589	House, graveyard, &c.	122	6·150	Wood, shingle, &c.
75	1·169	House, garden, &c.	123	·650	Waste and trees.
76	1·654	Arable, wood, &c.	124	3·732	Pasture and trees.
77	·680	House, wood, &c.	125	11·990	Pasture and trees.
78	1·761	Arable.	126	400·240	Wood, &c.
79	·709	Wood.	127	10·730	Pasture, trees, &c.
80	6·444	Pasture and trees.	128	·174	Wood.
81	12·048	Shingle, rough pasture, &c.	129	14·697	Arable.
			130	2·338	Pasture.
82	18·689	Pasture and trees.	131	·671	Wood.
82a	·516	Wood.	132	·720	Wood.
83	1·201	Wood.	133	·222	Wood.
84	3·073	Wood.	134	14·546	Arable and trees.
85	1·331	Wood.	135	·205	Garden.
86	·129	House, garden, &c.	136	·150	Pasture.
87	·297	Arable.	137	·349	Stackyard.
88	4·054	Pasture and trees.	138	1·296	Houses, sheepfold, pasture, &c.
89	·418	Garden.			
90	4·243	House, pasture, &c.	139	·329	Pasture.
91	1·567	Houses, ornamental ground, &c.	140	7·045	Arable.
			140a	·481	Road.
92	15·674	Arable, trees, &c.	141	5·871	Arable.
93	·492	Pond.	142	·339	Road.
94	187·516	Houses, wood, &c.	143	·715	Wood, &c.
95	1·216	Pasture and trees.	144	12·755	Arable.
96	6·720	Pasture, trees, &c.	145	9·340	Arable.
97	20·305	Arable, wood, &c.	146	2·069	Rough pasture and trees.
98	·129	Pond.			
99	1·245	Pasture.	147	1·549	Shingle, rough pasture, and trees.
100	1·677	Wood.			
101	10·020	Arable, &c.	148	5·039	Pasture and trees.
102	1·035	Wood.	149	·881	Pasture and trees.
103	·218	Pond.	150	7·657	Arable.
104	·310	Pond.	151	·696	Houses, yards, garden, &c.
105	13·935	Arable and wood.			
106	7·744	Arable and wood.	152	3·543	Arable and trees.
107	1·687	Wood.	153	·579	Nursery, &c.
108	17·983	Arable and wood.	154	1·796	Arable and trees.
109	1·942	Wood.	155	1·348	House, garden, &c.
110	13·882	Pasture and trees.	156	4·407	Ornamental ground, house, wood, &c.
111	3·751	Shingle.			
112	13·261	Arable.	157	3·108	Rough pasture and shingle.
113	·369	Pasture.			

No. on Plan.	Area in Acres.	Remarks.
158	11·317	Pasture and trees.
159	·522	Rough pasture and wood (island).
160	·855	Houses, pasture, &c.
161	·423	Garden.
162	1·963	Ornamental ground, house, &c.
163	7·012	Rough pasture, trees, &c.
164	9·700	Wood.
165	·210	Wood.
166	·105	Wood.
167	17·167	Rough pasture, &c.
168	·182	Wood.
169	·197	Wood.
170	4·770	Rough pasture.
171	105·006	Wood, &c.
171a	·435	Allt a' Chumainn (part of).
172	4·294	Wood, &c.
173	2·218	Road.
174	148·185	Wood, &c.
175	5·311	Road.
176	12·163	Heathy pasture, trees, &c.
177	25·502	Wood, &c.
177a	39·691	Heathy pasture.
178	·151	House, pasture, &c.
179	2·189	Wood, &c.
180	42·071	Heathy pasture, &c.
	1854·484	

RECAPITULATION.

1795·719	Land.
25·320	Roads.
21·454	Water.
11·991	Tidal water.
1854·484	Area of the numbered part of the Parish of Lochbroom, in the County of Ross.

No. on Plan.	Area in Acres.	Remarks.
UNNUMBERED.—Principally on 6-inch Scale.		
117	152·326	Moorland, &c.
	638·372	Foreshore.
	6·426	Strathbeg River.
	·302	Loch na Craoibhe-caoruinn.
	42·641	River Broom.
	5·726	Abhuinn Cuileig.
	15·954	Abhuinn Droma.
	9·922	Home Loch.
	15·702	Loch Camas an Lochain.
	6·763	Loch an Fhamhair.
	5·916	Lochan Dubh Bràigh a' Ghlinne.
	3·912	Lochan Dubh nam Breac.
	2·392	Loch a' Mhadaidh Beag.
	14·569	Lochan Giubhais.
	3·158	Lochan Dubh.
	23·967	Gruinard River.
	2·142	Lochan na Cairill.
	8·797	Lochan an Daimh.
	22·463	Loch an Eilich.
	24·962	Loch a' Bhaid-choille.
	7·874	Loch na Cleire.
	82·833	Lochan Gaineamhaich.
	21·375	Loch na h-Uidhe.
	18·752	Loch na Coireig.
	10·794	Loch nam Badan Boga.
	2·088	Loch na h-Airbhe.
	15·738	Loch Lagaidh.
	4·622	Loch a Chàrnain Bhàin.
	12·258	Loch na Faoileige.
	16·772	Loch an Eilein.
	8·404	Loch an Duibha.
	4·640	Loch Cruinn Dubh.
	9·064	Loch a' Chàirn Beag.
	4·086	Loch Gàrraidh Mhòir.
	4·460	Loch Maire Dhonn.
	14·470	Lochanan Fiodha.
	1·847	Loch Thormaid.
	9·260	Loch Coire na Bò Buidhe.
	9·368	Lochanan a' Mhuilinn.
	3·658	Loch an Eilein.
	5·603	Lochanan Deabharan.

No. on Plan.	Area in Acres.	Remarks.
	22·294	Loch ri Creagain.
	7·852	Loch a' Ghille.
	23·660	Loch Badan Glasliath.
	68·568	Loch a' Mhadaidh Mòr.
	9·474	Lochan Dubh.
	5·514	Loch Càrn an t-Sagairt.
	865·614	Loch na Sheallag.
	51·868	Loch Ghuibhsachain.
	100·558	Loch an Eich Dhuibh.
	4·318	Lochan Ruadh.
	34·865	Abhuinn Srath na Sealga.
	49·388	Loch Toll an Lochain.
	3·935	Lochan na Bràdhan.
	3·782	Loch na Doire Léithe.
	7·378	Lochain Seilich.
	32·670	Loch Coire Chaorachain.
	30·708	Loch a' Chàirn Mòr.
	11·937	Loch an Tiompain.
	6·264	Loch an Airceil.
	25·604	Loch Allt Éigin.
	33·526	Lochan Fraoich.
	4·658	Lochan Sgeireach.
	14·614	Lochan a' Chnapaich.
	4·880	Lochan Cnapach.
	40·539	Lochan Féith Mhicillean.
	41·983	Fuar Loch Mòr.
	2·712	Fuar Loch Beag.
	58·718	Loch Beinn Dearg.
	24·392	Lochan a' Bhràghad.
	19·520	Loch a' Bhrisidh.
	42·215	Loch an Nid.
	16·060	Lochan Fada.
	369·190	Loch a' Bhraoin.
	4·264	Loch na h-Oidhche.
	8·172	Loch Badan na Moine.
	76·082	Loch a' Mhadaidh.
	14·096	Loch Féith nan Cleireach.
	117·723	Loch Droma.
	20·340	Loch Toll an Lochain.
	209·447	Water collectively.
	429·837	Gruinard Island (part of).
	38·736	Foreshore of Gruinard Island (part of).
	8·352	Tidal water.
	121240·685	Area unnumbered.
	1854·484	Area numbered.
	123095·169	Area of all that part of the Parish of Lochbroom in the County of Ross.

GENERAL RECAPITULATION.

119377·882	Land.
25 320	Roads.
2994·516	Water.
20·343	Tidal water.
677·108	Foreshore.
123095·169	Area of all that part of the Parish of Lochbroom in the County of Ross.

COUNTY OF CROMARTY (Detached, No. 10).

No. on Plan.	Area in Acres.	Remarks.
1	3·750	Arable and rough pasture.
2	2·545	Arable and rough pasture.
3	1·241	Houses, arable, garden, rough pasture, &c.
4	·663	House and arable.
5	·913	Rough pasture.
6	·374	Pasture.
7	·488	Church and yard.
8	1·021	Arable.
9	·179	Arable.
10	6·685	Houses, rough pasture, garden, &c.
11	·589	Arable and rough pasture.
12	1·478	Rough pasture.
13	1·261	Arable, &c.
14	1·268	Arable and rough pasture.
15	1·390	Rough pasture.

No. on Plan.	Area in Acres.	Remarks.
16	2·115	Arable, rough pasture, &c.
17	1·729	Houses, gardens, and arable.
18	·153	House and arable.
19	3·103	Rough pasture.
20	3·007	Arable.
21	·682	Arable.
22	·864	Rough pasture.
23	·208	House and garden.
24	·570	Arable.
25	1·326	House, arable, and rough pasture.
26	·170	Rough pasture, &c.
27	2·679	Arable and rough pasture.
28	2·745	Arable, &c.
29	·404	Rough pasture.
30	·821	Houses, arable, and rough pasture.
31	·199	House and arable.
32	·581	Arable, &c.
33	2·425	Arable, rough pasture, &c.
34	1·977	Arable.
35	3·574	Rough pasture, &c.
36	2·138	House, arable, and rough pasture.
37	·783	House, arable, and rough pasture.
38	·220	House, garden, and arable.
39	·712	Arable, rough pasture, &c.
40	2·049	Arable.
41	1·988	House, arable, garden, and rough pasture.
42	1·770	Arable, &c.
43	·100	House, garden, and arable.
44	·416	Arable.
45	3·557	Arable and pasture.
46	·369	Rough pasture.
47	·177	Arable, &c.
48	1·594	Arable.
49	1·468	Arable.
50	4·804	Arable and rough pasture.
51	3·793	Arable.
52	·115	Pasture.
53	4·509	Pasture, &c.
54	5·130	Pasture.
55	·476	Pasture, &c.
56	4·789	Rough pasture.
57	·521	Houses, arable, garden, and rough pasture.
58	2·689	Arable, &c.
59	·510	House, rough pasture, arable, &c.
60	1·200	Arable, &c.
61	1·126	Houses, rough pasture, arable, &c.
62	·176	Road.
63	1·026	Arable, &c.
64	·876	Arable.
65	·116	Houses and rough pasture.
66	1·302	Arable.
67	·790	Houses, arable, garden, and stackyard.
68	1·529	Arable and rough pasture.
68a	·278	Pasture.
69	·160	Road.
70	1·423	Rough pasture.
71	8·192	Arable and rough pasture.
72	2·005	Rough pasture, &c.
73	4·440	Arable.
74	5·107	Arable.
75	4·373	Arable.
76	2·286	Arable.
77	1·698	Arable.
78	4·426	Rough pasture.
79	2·424	Arable.
80	132·978	Marsh, rough pasture, &c.
81	·582	Houses, arable, and rough pasture.
82	·801	Arable and rough pasture.
82a	·768	Arable.
83	1·478	Arable.
84	·297	House, arable, and rough pasture.
85	·196	Houses, garden, and rough pasture.
86	·922	Houses, rough pasture, &c.
87	1·479	Houses, rough pasture, arable, &c.
88	1·405	Arable and rough pasture.

No. on Plan.	Area in Acres.	Remarks.	No. on Plan.	Area in Acres.	Remarks.
89	1·212	House, rough pasture, arable, &c.	127	1·214	Arable.
			128	·647	Arable.
90	·469	Rough pasture.	129	·174	Rough pasture.
91	·519	Road.	130	·543	House, arable, and rough pasture.
92	·348	Houses and rough pasture.	131	·955	Rough pasture, &c.
93	·973	Arable.	132	1·261	House, arable, and pasture.
94	1·278	House, arable, and rough pasture.	133	·280	Arable.
95	·994	House, rough pasture, arable, &c.	134	·870	Rough pasture.
			135	2·581	House and rough pasture.
96	·421	Houses, arable, &c.			
97	1·700	Arable and rough pasture.	136	4·192	Road.
			137	2·064	Houses, arable, and rough pasture.
98	·634	Arable and rough pasture.	138	1·287	Arable and rough pasture.
99	·561	Arable.			
100	1·294	Houses and rough pasture.	139	2·030	Arable, rough pasture, &c.
101	2·578	House, arable, &c.	140	·491	Arable.
102	2·545	Arable, rough pasture, &c.	141	1·631	Arable and rough pasture.
103	·329	Arable.	142	5·351	House, arable, and rough pasture.
104	·259	Arable.			
105	2·981	House, rough pasture, &c.	143	4·481	House and rough pasture.
106	2·268	Arable.	144	·625	Houses, rough pasture, and arable.
107	1·778	Arable.			
108	2·360	Arable.	145	·296	Arable.
109	1·015	Arable.	146	·436	Arable.
110	19·341	Houses, pasture, and arable.	147	·670	Arable and rough pasture.
111	1·080	Arable.	148	1·158	House and arable.
112	2·340	Arable.	149	·532	Houses, rough pasture, and arable.
113	·616	Arable.			
114	1·644	Arable.	150	1·097	Arable.
115	5·203	Houses, arable, stackyard, &c.	151	·570	Rough pasture.
			152	·366	Arable.
116	4·201	Arable, &c.	153	1·035	House, arable, &c.
117	4·680	House, arable, and rough pasture.	154	·944	Houses and arable.
			155	3·770	Arable.
118	1·498	Houses, arable, &c.	155a	·754	Arable.
119	·668	Houses and arable.	156	4·080	Arable.
120	4·370	Arable.	157	3·779	Arable.
121	2·032	Arable.	158	3·850	Arable.
122	1·970	Arable.	159	4·403	Arable and rough pasture.
123	3·398	Arable.			
124	3·547	Arable.	160	3·634	Arable.
125	3·512	Arable and rough pasture.	161	3·515	Arable, &c.
			162	3·527	Arable.
126	3·489	House, arable, and rough pasture.	163	3·511	House and arable.
			164	3·364	Arable.

No. on Plan.	Area in Acres.	Remarks.
165	3·346	Arable.
166	·948	Arable, house, and rough pasture.
167	·537	Houses, waste, &c.
168	·892	Arable and rough pasture.
169	·769	Arable.
170	·950	House, arable, and rough pasture.
171	·670	Houses, rough pasture, &c.
172	·681	House, arable, and rough pasture.
173	·619	Rough pasture.
174	·747	Arable.
175	·327	Rough pasture.
176	·391	Arable and rough pasture.
177	·132	Pasture.
178	·529	House and rough pasture.
179	·948	House, arable, and rough pasture.
180	·962	Arable and rough pasture.
181	·172	Arable.
182	·138	Arable.
183	·766	Arable and rough pasture.
184	·485	Arable.
185	·620	Houses and rough pasture.
186	·400	Arable and rough pasture
187	2·011	Arable.
188	1·948	Arable.
189	5·954	Houses, rough pasture, arable, stack-yard, &c.
190	·160	Arable.
191	·110	Arable.
192	10·980	Houses, rough pasture, arable, stack-yards, &c.
193	1·074	House and rough pasture.
194	1·096	Rough pasture.
195	·638	Arable and rough pasture.
196	2·108	Arable and rough pasture.
197	1·978	Arable and rough pasture.
198	2·424	House, arable, and rough pasture.
199	·312	Houses, garden, pasture, and stack-yard.
200	1·510	Arable and rough pasture.
201	1·126	Arable and rough pasture.
202	1·673	House, arable, stack-yard, and rough pasture.
203	1·160	Rough pasture.
204	1·360	Arable and rough pasture.
205	1·262	Arable.
206	1·292	Arable, rough pasture, &c.
207	1·390	Arable and rough pasture.
208	1·253	Arable.
209	1·265	Arable.
210	1·048	Houses, rough pasture, garden, and waste.
211	1·154	Arable, rough pasture, and heathy pasture.
212	1·214	Arable and heathy pasture.
213	1·417	Arable and heathy pasture.
214	·168	Road.
215	1·335	Arable and rough pasture.
216	1·436	Arable, &c.
217	1·212	Arable.
218	·213	Arable.
219	1·179	Arable, &c.
220	·974	Arable.
220a	·808	Arable.
221	1·293	Arable and rough pasture.
222	1·134	Arable.
223	1·434	Arable, &c.
224	·169	Road.
225	·958	Arable.
226	1·224	Arable and rough pasture.

No. on Plan.	Area in Acres.	Remarks.	No. on Plan.	Area in Acres.	Remarks.
227	3·812	Arable, rough pasture, &c.	271	2·213	Pasture and rough heathy pasture.
228	1·220	Arable.	272	1·301	Arable.
229	1·272	Arable and rough pasture.	273	5·098	Rough heathy pasture.
230	1·216	Arable.	274	·968	House, arable, rough pasture, &c.
231	·367	Arable.			
232	·941	Arable.	275	5·087	Rough heathy pasture.
233	·961	Rough pasture.			
234	·940	Arable.	276	1·538	Houses, stackyard, arable, &c.
235	·370	Arable.			
236	·373	Gravel pit and rough heathy pasture.	277	2·080	Arable, &c.
			278	1·069	Wood and rough pasture.
237	·432	Rough heathy pasture.	279	·789	Arable.
238	·447	Rough heathy pasture.	280	·858	Arable, houses, and garden.
239	·161	Arable.	281	·838	House, arable, &c.
240	·502	Arable.	282	·116	House and garden.
241	1·115	Arable.	283	·648	House, arable, and rough pasture.
242	·130	Road.			
243	·303	Rough heathy pasture.	284	·190	House, garden, and arable.
244	·974	Arable.	285	·450	Arable and rough heathy pasture.
245	·893	House and arable.			
246	·980	Arable.	286	·509	Arable.
247	·884	Arable.	287	·679	Arable.
248	·800	Arable.	288	1·387	House, arable, &c.
249	1·443	House and arable.	289	1·447	House, arable, &c.
250	·252	Houses, stackyards, and waste.	290	1·561	Houses, arable, &c.
			291	1·469	Arable, &c.
251	1·140	Arable.	292	1·209	Rough heathy pasture.
252	2·454	House, arable, &c.			
253	1·053	House, arable, &c.	293	·519	Arable and rough pasture.
254	·606	Arable.			
255	·887	Arable.	294	·466	Arable and rough pasture.
256	·391	Arable.			
257	·571	Arable.	295	·435	Arable.
258	·549	Arable.	296	·441	Arable and rough heathy pasture.
259	·272	Arable.			
260	·171	Arable.	297	·278	Arable.
261	·182	Arable.	298	1·595	House, yard, arable, &c.
262	·290	Arable.			
263	·272	Arable.	299	·241	Arable.
264	·252	Arable.	300	·209	Arable.
265	·214	Arable.	301	·200	Rough heathy pasture.
266	·190	Arable.			
267	·373	Arable.	302	·921	Rough heathy pasture.
268	·456	Shingle.			
269	·302	Arable.	303	·255	Rough heathy pasture.
270	·255	Arable.			

No. on Plan.	Area in Acres.	Remarks.	No. on Plan.	Area in Acres.	Remarks.
304	·558	Rough heathy pasture.	345	1·900	Arable.
			346	·109	House and garden.
305	1·820	Loch Dubh.	347	1·669	Island (rough pasture).
306	3·204	Lochan na Beinne.			
307	3·106	Road.	348	·122	Island (rough pasture).
308	1·070	Rough heathy pasture.	349	6·567	Arable.
309	·687	Houses, garden, and arable.	350	7·245	Arable.
			351	·118	House and garden.
310	·838	Rough heathy pasture.	352	·578	Pasture.
			353	·928	Houses, garden, and arable.
311	2·233	Arable.			
312	4·057	Arable.	354	·263	House and stackyard.
313	4·302	Arable.	355	6·622	Heathy pasture.
314	56·855	Rough heathy pasture.	356	·755	Pasture.
			356a	·204	Arable.
315	21·960	Arable.	357	3·599	Rough heathy pasture.
316	·873	Shingle.			
317	5·523	Tidal water (Ullapool River).	358	·085	House and garden.
			359	5·867	Arable and rough pasture.
318	·079	Rough pasture (island).			
			360	4·937	Arable.
319	·363	Rough pasture (island).	361	·352	Road.
			362	·577	Arable.
320	·389	Rough pasture (island).	363	2·519	Arable and rough pasture.
321	4·569	Arable, pasture, and rough pasture.	364	6·232	House, rough pasture, &c.
322	2·815	Arable.	365	10·756	Arable.
323	·244	Arable and houses.	366	3·524	Arable.
324	·264	Houses, arable, &c.	367	3·652	Arable.
325	1·806	Arable.	368	·816	Road.
326	2·239	Arable.	369	6·182	Arable.
327	1·849	House and arable.	370	·635	House, pasture, &c.
328	1·442	Rough pasture.	371	·575	Graveyard.
329	2·745	Arable.	372	·241	Garden and wood.
330	·115	Pond.	373	·612	Houses and arable.
331	2·866	Shingle and rough pasture.	374	1·686	Arable, &c.
			375	·917	Arable and rough pasture.
332	5·807	Arable.			
333	2·438	Arable.	376	·664	Houses and gardens.
334	·580	Arable.	377	·313	Road.
335	·676	Garden.	378	·669	Garden, &c.
336	·844	Arable.	379	3·927	Arable.
337	·964	Arable.	380	7·726	Arable.
338	·237	Arable.	381	3·375	House and rough pasture.
339	3·363	Arable.			
340	3·618	Arable.	382	·450	Houses and garden.
341	2·675	Arable.	383	·746	Pasture.
342	2·804	Arable.	384	10·948	Pasture, &c.
343	1·312	Road.	385	1·509	Shingle.
344	2·325	Arable.	386	13·801	House, arable, &c.

No. on Plan.	Area in Acres.	Remarks.
387	1·641	Arable and trees.
388	·170	Arable.
389	3·472	Arable.
390	·516	Arable.
391	·326	Arable.
392	7·012	Rough pasture.
393	·206	House and garden.
394	·327	Arable.
395	·378	Arable.
396	·236	Houses, rough pasture, arable, &c.
397	1·066	Arable and rough pasture.
398	·307	Arable.
399	·402	House, wood, &c.
400	·735	Arable and rough pasture.
401	·778	Arable, &c.
402	·985	Arable, &c.
403	·408	Wood, &c.
404	·690	Arable, &c.
405	1·300	Wood and rough pasture.
406	·568	House, arable, &c.
407	·485	House and arable.
408	·150	House and arable.
409	1·238	Rough pasture, &c.
410	·753	Arable.
411	·818	Rough pasture, &c.
412	2·192	House, garden, and arable.
413	1·507	House, arable, &c.
414	1·706	Arable, house, and rough pasture.
415	1·681	Houses and rough pasture.
416	·498	Road.
417	1·207	Arable.
418	1·030	House, arable, &c.
419	1·099	Arable, &c.
420	1·635	Arable and stackyard.
421	1·739	House, arable, and rough pasture.
422	·147	Road.
423	1·156	Arable and rough pasture.
424	1·107	Arable.
425	·239	Houses, waste, garden, &c.
426	2·683	House, arable, &c.
427	·550	Rough pasture.
428	1·476	Rough heathy pasture.
429	2·228	House, arable, and rough heathy pasture.
430	2·873	Rough pasture.
431	2·158	Arable.
432	2·669	Loch nan Cnaimh.
433	1·052	Loch.
434	·573	Loch.
435	1·373	Arable.
436	2·503	Wood.
437	·515	Arable.
438	·987	Arable.
439	·503	Pasture.
440	·114	Pasture.
441	·382	Houses, gardens, &c.
442	1·052	Arable.
443	1·339	Arable.
444	4·190	Road.
445	1·412	Wood, &c.
446	·463	Arable and wood.
447	1·040	Wood.
448	1·600	House and arable.
449	·579	Arable and wood.
450	·622	Arable.
451	1·271	Arable.
452	·125	House and arable.
453	1·986	Arable, wood, &c.
454	2·483	Arable, rough pasture, &c.
454a	2·640	Rough pasture, &c.
455	·343	Arable.
456	1·943	Road.
457	·668	Arable.
458	1·410	Arable and rough heathy pasture.
459	1·412	Pasture.
460	2·888	Pasture.
461	8·723	Pasture.
462	·217	Arable.
463	12·652	House, pasture, &c.
464	5·024	Pasture.
465	5·018	Pasture.
466	111·207	Rough heathy pasture, &c.
467	2·040	Pasture.
468	17·128	Wood, &c.
	1134·511	

No. on Plan.	Area in Acres.	Remarks.
		RECAPITULATION.
	1101·364	Land.
	18·191	Roads.
	9·433	Water.
	5·523	Tidal water.
	1134·511	Area of the numbered portion of the Parish in the County of Cromarty (Detached, No. 10).
		UNNUMBERED.—Principally on Six-Inch Scale.
	102192·558	Moorland, &c.
	31·238	Village of Ullapool.
	704·109	Foreshore.
	21·089	Ullapool River.
	2·025	Tidal water (River Kirkaig).
	31·600	Tidal water (River Kanaird).
	36·761	Lochan Sgeireach.
	10·348	Loch na Ploytach.
	8·904	Loch Airidh Blàir.
	73·814	Loch na Totaig.
	9·974	Lochan Airidh Chaluim.
	14·488	Clar Loch Beag.
	22·856	Clar Loch Mòr.
	6·300	Loch Fuarain Ghil.
	15·612	Loch of Reiff.
	5·129	Loch Airidh Gille-Pheadair.
	9·404	Loch a' Chaoruinn.
	10·582	Ruadh Loch.
	6·904	Dubh Lochan.
	412·316	Loch Owskeich.
	8·886	Loch Garvie.
	17·022	Loch Rudha na Brèige.
	7·138	Lochan Salainn.
	12·668	Loch a' Choin.
	14·632	Loch na Darubh.
	9·118	Lochan Fada.
	30·599	Loch a' Chapuill.
	84·232	Fionn Loch.
	62·198	Loch a' Ghille.
	71·548	Loch na Mòine Mòire.
	42·571	Loch Call an Uigean.
	9·564	Loch na Dàlach.
	44·712	Loch Uidh Tarruingeach.
	1325·693	Loch Skinaskink.
	126·064	Loch na Doire Seirbhe.
	30·296	Na Trì Lochan.
	6·568	Uidh Fhearna.
	6·282	Lochan na Claise.
	51·867	Loch a' Mhiotailt.
	15·328	Loch na Claise.
	294·914	Loch Veyatie.
	28·138	Loch na Béiste.
	7·352	Loch a' Chaoruinn.
	25·336	Loch Camas an Fhéidh.
	14·738	Loch a' Mheallain.
	109·194	Loch Raa.
	12·026	Loch na Creige Duibhe.
	135·341	Loch Bhattachan.
	5·942	Lochan Dubh.
	8·494	Lochan Leacach.
	5·550	Lochan Fada.
	4·800	Lochan Ballach.
	52·384	Loch Bada na h-Achlaise.
	649·731	Loch Bad a' Ghaill.
	794·836	Loch Lurgain.
	21·642	Lochan Dearg.
	16·470	Lochan Dearg.
	33·812	Loch Lòn na h-Uamha.
	191·126	Lochan Gainmheich.
	7·602	Clar Loch Beag.
	21·527	Clar Loch Mòr.
	7·057	Feur-loch.
	9·028	Lochan Fada.
	10·082	Lochan Dearg a' Chùil Mhòir.
	5·800	Loch an Laoigh.
	8·895	Lochan Fhionnlaidh.
	41·002	Lochan Fàsaidh.
	23·338	Loch nan Ealachan.
	12·240	Loch Braìgh nan Allt.
	55·008	Lochan Tuath.
	26·870	Loch Eadar dha Bheinn.
	6·996	Loch Slac a' Bhuilg Mòr.
	35·666	Lochanan Dubha.
	9·422	Loch a' Chlaiginn.
	10·436	Loch Beinn' Deirg.
	42·234	Loch na Maoile.

No. on Plan.	Area in Acres.	Remarks.	No. on Plan.	Area in Acres.	Remarks.
	28·316	Loch Bad na h-Achlaise.		4·764	Foreshore of Eilean Mòr.
	12·409	Loch Cnoc a' Choilich.		8·975	Eilean Mòineseach (island).
	9·206	Loch Bad nan Calman.			
	52·046	River Kanaird.		2·318	Foreshore of Eilean Mòineseach.
	7·404	Loch Cùl Dromannan.			
	5·478	Loch Uisge Thòmais.		4·568	Eilean Glas Loch Polly (island).
	6·656	Loch na Cìche.			
	54·454	Loch a' Chroisg.		2·890	Foreshore of Eilean Glas Loch Polly.
	7·958	Lochanan nan Coirein.			
	23·550	Lochanan nan Sàilean Beaga.		81·432	Eilean Mullagrach (island).
	5·138	Lochan Sgreadach.		4·282	Foreshore of Eilean Mullagrach.
	40·795	Lochanan nan Sàilean Mora.		344·300	Isle Ristol.
	9·769	Loch na Sail.		2·374	Water in Isle Ristol.
	137·528	Clar Lochan.		42·126	Foreshore of Isle Ristol.
	37·754	Loch Dubh.			
	20·451	Loch Òb an Lochain.		62·360	Glas-leac Mòr (island).
	332·506	Loch Achall.			
	7·422	Feur Lochanan.		5·408	Foreshore of Glas-leac Mòr.
	5·845	Lochan Sgeireach.			
	11·035	Loch a' Choire Bhuig.		18·752	Eilean Cuir (island).
	6·932	Lochan Dubh.		3·926	Foreshore of Eilean Cuir.
	16·808	Lochanan an Ullt Mhòir.		4·336	Eilean Choinaid (island).
	11·508	Lochanan Cùl Beinn Dònuill.		1·464	Foreshore of Eilean Choinaid.
	11·848	Lochanan Aodann Beinn Dònuill.		15·051	Eilean Fada Beag, &c. (three islands).
	65·534	Rhidorroch River.			
	8·048	Loch a' Choire Duibh.		11·508	Foreshore of Eilean Fada Beag, &c.
	11·704	Lochan Beinn Dhomhnuill.		9·636	Eilean na Saille (island).
	7·557	Lochan a' Choire Bhuidhe.		2·694	Foreshore of Eilean na Saille.
	33·668	Lochan an Eilean.			
	172·640	Lochan Daimh.		6·692	Eilean a' Bhuic (island).
	8·440	Lochan Allt Leacaich.			
	463·079	Water collectively.		1·606	Foreshore of Eilean a' Bhuic.
	749·171	Tanera More (island).			
	13·972	Water collectively in Tanera More.		46·854	Eilean Fada Mòr (island).
	38·187	Foreshore of Tanera More.		10·438	Foreshore of Eilean Fada Mòr.
	2·106	Eilean Glas (island).		205·738	Tanera Beg (island).
	1·784	Foreshore of Eilean Glas.		4·514	Foreshore of Tanera Beg.
	11·062	Fraochlan (island).		11·240	Meall Garbh (island).
	2·712	Foreshore of Fraochlan.		2·178	Foreshore of Meall Garbh.
	55·471	Eilean Mòr (island).		3·248	Eilean Mòr (island).

No. on Plan.	Area in Acres.	Remarks.
	1·606	Foreshore of Eilean Mòr.
	26·980	Glas-leac Beag (island).
	4·854	Foreshore of Glas-leac Beag.
	275·484	Priest Island.
	16·898	Water in Priest Island.
	8·422	Foreshore of Priest Island.
	23·696	Bottle Island.
	2·498	Foreshore of Bottle Island.
	18·896	Càrn Iar (island).
	20·786	Càrn Deas (island).
	4·408	Foreshore of Càrn Iar.
	2·856	Foreshore of Càrn Deas.
	117·954	Eilean Dubh (island).
	4·658	Foreshore of Eilean Dubh.
	164·461	Horse Island.
	9·670	Foreshore of Horse Island.
	10·438	Càrn nan Sgeir (island).
	6·183	Foreshore of Càrn nan Sgeir.
	28·237	Meall nan Gabhar (island).
	2·518	Foreshore of Meall nan Gabhar.
	382·786	Isle Martin.
	·929	Water in Isle Martin.
	9·690	Foreshore of Isle Martin.
	112926·557	Area unnumbered.
	1134·511	Area numbered.
	114061·068	Area of the part of the Parish of Lochbroom, in the County of Cromarty (Detached, No. 10).

GENERAL RECAPITULATION.

106035·870	Land.
18·191	Roads.
7063·588	Water.
39·148	Tidal water.
904·271	Foreshore.
114061·068	Area of all that part of the Parish of Lochbroom, in the County of Cromarty (Detached, No. 10).

COUNTY OF CROMARTY (Detached, No. 13).

Unnumbered.—On Six-Inch Scale.

39·859	Gruinard Island.
11·830	Foreshore of Gruinard Island.
51·689	Area of the part of the Parish of Lochbroom, in the County of Cromarty (Detached, No. 13).

COUNTY OF CROMARTY (Detached, No. 14).

Unnumbered.—On 6-inch Scale.

1808·107	Moorland, &c.
28·208	Lochan na Cairill.
13·758	Gruinard River.
2·052	Water collectively.
18·463	Foreshore.
1870·588	

RECAPITULATION.

1808·107	Land.
44·018	Water.
18·463	Foreshore.
1870·588	Area of the part of the Parish of Lochbroom in the County of Cromarty (Detached, No. 14).

COUNTY OF CROMARTY (Detached, No. 14a).

Unnumbered.—On 6-inch Scale.

2386·881	Moorland, &c.
11·794	Loch na h-Uidhe.
2·596	Water collectively.
56·044	Foreshore.
2457·315	

RECAPITULATION.

2386·881	Land.
14·390	Water.
56·044	Foreshore.
2457·315	Area of the part of the Parish of Lochbroom in the County of Cromarty (Detached, No. 14a).

COUNTY OF CROMARTY (Detached, No. 15).

No. on Plan.	Area in Acres.	Remarks.
1	1·939	Tidal water.
2	2·568	Tidal water.
3	·222	Houses, yard, garden, &c.
4	·350	Rough pasture, &c.
5	1·216	Mill dam.
6	·690	Houses, waste, &c.
7	1·363	Stackyard, &c.
8	·061	Arable.
9	6·374	Rough heathy pasture, &c.
10	5·752	Arable.
11	58·214	Pasture, &c.
12	26·856	Arable and waste.
13	1·211	Rough heathy pasture.
14	25·303	Arable, rough pasture, &c.
15	2·383	Road.
16	9·150	Arable.
17	·923	Road.
18	17·371	Arable and waste.
19	·169	Burial ground.
20	31·988	Arable, rough pasture, and wood.
21	1·518	Wood.
22	·684	Garden, &c.
23	1·689	Garden, wood, &c.
24	2·171	House, wood, pasture, &c.
25	·021	Pasture, &c.
26	·031	Pasture.
27	3·415	Arable, &c.
28	4·633	Wood, &c.
29	18·032	Pasture, trees, &c.
30	7·618	Rough heathy pasture, trees, &c.
31	4·563	Arable, trees, &c.
32	·052	Arable.
33	9·549	Pasture.
	248·079	

RECAPITULATION.

239·050	Land.
3·306	Roads.
1·216	Water.
4·507	Tidal water.
248·079	Area of the numbered portion of the Parish of Lochbroom in the County of Cromarty (Detached, No. 15).

No. on Plan.	Area in Acres.	Remarks.
		UNNUMBERED.—Principally on 6-inch Scale.
	8699·728	Moorland, &c.
	16·820	Strathbeg River.
	6·602	Loch nam Badan Boga.
	8·940	Loch na h-Airbhe.
	1·178	Water collectively.
	5·282	Tidal water (Strathbeg River).
	164·313	Foreshore.
	8902·863	Area unnumbered.
	248·079	Area numbered.
	9150·942	Area of the part of the Parish of Lochbroom in the County of Cromarty (Detached, No. 15).
		GENERAL RECAPITULATION.
	8938·778	Land.
	3·306	Roads.
	34·756	Water.
	9·789	Tidal water.
	164·313	Foreshore.
	9150·942	Area of all that part of the Parish of Lochbroom in the County of Cromarty (Detached, No. 15).
		COUNTY OF CROMARTY (DETACHED, No. 16).
		UNNUMBERED.—On 6-inch Scale.
	1168·772	Moorland, &c.
	103·680	Loch Mòr Bad an Ducharaich.
	2·480	Water collectively.
	1274·932	
		RECAPITULATION.
	1168·772	Land.
	106·160	Water.
	1274·932	Area of the part of the Parish of Lochbroom in the County of Cromarty (Detached, No. 16).
		COUNTY OF CROMARTY (DETACHED, No. 17).
		UNNUMBERED.—On 6-inch Scale.
	361·769	Moorland, &c.
	361·769	Area of the part of the Parish of Lochbroom in the County of Cromarty (Detached, No. 17).
		COUNTY OF CROMARTY (DETACHED, No. 18).
1	·072	Lochan Dubh (part of).
2	·440	Lochan Sgeireach.
3	5·638	Waste, rough pasture, &c.
4	16·589	Arable.
5	15·209	Arable.
6	17·392	Arable.
7	·860	Road.
8	16·157	Arable.
9	27·308	Arable.
10	·365	Road.
11	·779	Road.
12	·356	Road.
13	1·707	Arable.
14	·524	Road.
15	20·801	Arable, &c.
16	·418	Garden.
17	1·376	Houses, garden, ornamental ground, &c.
18	·228	Wood.

No. on Plan.	Area in Acres.	Remarks.
19	·843	Houses, yards, &c.
20	·493	Stackyard.
21	1·672	Arable, &c.
22	·211	Pasture and trees.
23	·170	Pond.
24	16·984	Arable.
25	4·804	Houses, rough pasture, gardens, &c.
26	10·650	House and arable.
27	·686	Arable.
28	·777	Pasture and trees.
29	21·733	Arable.
30	1·259	Pasture and trees.
31	1·636	Wood.
32	7·861	Arable.
33	4·169	Arable.
34	·747	Rough pasture.
35	·542	Allt Achlunachain.
36	21·666	Arable, &c.
37	·465	Road.
38	16·142	Arable, &c.
39	7·879	Arable, &c.
40	·458	Road.
41	8·580	Arable, pasture, and trees.
42	3·523	Wood.
43	8·905	Arable, &c.
44	11·984	Arable, &c.
45	·119	House and sheepfold.
46	·490	Allt a' Gharbhain.
47	2·658	Arable, &c.
48	2·942	Pasture and trees.
49	7·820	Pasture and trees.
50	·335	Wood.
51	·254	Rough pasture (island).
52	33·330	Wood, &c.
53	·541	Rough pasture, &c.
54	·194	Rough pasture and trees (island).
55	4·520	Pasture, shingle, &c.
	334·261	

RECAPITULATION.

328·740	Land.
3·807	Roads.
1·714	Water.
334·261	Area of the numbered portion of the Parish of Lochbroom in the County of Cromarty (Detached, No. 18).

UNNUMBERED.—Principally on 6-inch Scale.

10609·979	Moorland, &c.
19·507	River Broom.
6·594	Lochain Seilich.
9·278	Loch an Airceil.
19·538	Loch nan Eun.
13·400	Loch an t-Sìthein.
8·334	Lochain Coir' an Eich Ghlais.
43·375	Water collectively.
10730·005	Area unnumbered.
334·261	Area numbered.
11064·266	Area of the part of the Parish of Lochbroom in the County of Cromarty (Detached, No. 18).

No. on Plan.	Area in Acres.	Remarks.
		GENERAL RECAPITULATION.
	10938·719	Land.
	3·807	Roads.
	121·740	Water.
	11064·266	Area of all that part of the Parish of Lochbroom, in the County of Cromarty (Detached, No. 18).

No. on Plan.	Area in Acres.	Remarks.
		COUNTY OF CROMARTY (Detached, No. 20).
		Unnumbered.—On 6-inch Scale.
	1361·269	Moorland, &c.
	46·692	Loch a' Bhraoin.
	1407·961	Area of the part of the Parish of Lochbroom, in the County of Cromarty (Detached, No. 20).

RECAPITULATION FOR THE PARISH.

252417·906	Land.
50·624	Roads.
10425·860	Water.
1832·029	Foreshore.
69·280	Tidal water.
264795·699	Total area of the Parish of Lochbroom, in the Counties of Ross and Cromarty (Detached Nos. 10, 13, 14, 14a, 15, 16, 17, 18, 20).

INDEX TO PLACES

IN THE

PARISH OF LOCHBROOM.

COUNTIES OF ROSS AND CROMARTY (Det. Nos. 10, 15, and 18).

Name of Place.	No. of Sheet. 6-inch scale.	No. of Sheet. 25·344 in. scale.
A' Cheapach -	XXXV.	3
Abhuinn Cuileig -	XLVIII.	8
Abhuinn Droma -	XLIX.	5
Achadh nan Sean' Innsean - -	XLVIII.	8
Achiltibuie -	III. A III.	12 9
Achindrean - -	XXXV.	16
Achindrean Bridge	"	"
Achindrean Pool -	"	"
Achlochan - -	III.	13
Achlunachan -	XXXV.	7
Aird of Coigach -	III. A III.	12, 16 9, 13
Airidh Gharbh -	XXXV.	11
Allt Achlunachan -	"	7
Allt Bad a' Chotair	III.	9
Allt Briste - -	XXXV.	16
Allt Coire na Moine	"	8
Allt Creag a' Bhothain - -	XXII.	2
Allt Creagan Buraige - -	XIV.	14
Allt Creagan a' Mhuilinn -	XLVIII.	4
Allt Cùil an Droighinn - -	XXXV.	16
Allt Doir' a' Mhuillir	XLIX.	5
Allt Feith na Meinne	III.	13
Allt Glac Odhar -	XXXV.	12
Allt Glac Rainich -	XIV.	9
An Losaid - -	XXXV.	4
Argyll Street -	XIV.	13
Arthur's Pool -	XLVIII.	4
Auchtascailt -	XXI.	16
Bad a' Chotair -	III.	9
Baden Bay - -	III. A	12
Badenscallie -	III.	13
Badenscallie Burn	"	"
Balblair - -	XXXV.	4
Beinn Eilideach -	XXII.	2
Beinn Giubhais -	XIV.	9
Beul-ath nan Sac -	XXXV.	11
Blar - -	III. A	12
Blàr an t-Srathain	XIII.	"
Blàr na Creige Duibhe - -	XLIX.	5
Braemore - -	XLVIII.	4
Braemore Forest -	"	"
Braes of Ullapool -	XIV.	14
Cadha nam Fiadh	XXXV.	3
Caledonian Bank -	"	"
Caledonian Inn -	"	"
Camas an Daimh -	XXII.	2
Camas na Maraichean - -	III. A	16
Carr Poll a' Chliabhain - -	XIV.	9
Church - -	XXXV.	7
Church - -	XIV.	13
Cnoc Mòr - -	III.	9
Cnoc na Croiche -	III. A	16
Cnoc na Croiche -	XIV.	13
Cnoc na Moine -	XIII.	12
Coille a' Choire -	XXII.	2
Corry - -	"	"
Corry Bridge -	"	"
Corry Point -	"	"
Creag Ruadh -	III. A	12
Creag a' Bhothain	XIV.	14
Creag a' Phuind -	III.	9

Name of Place.	No. of Sheet. 6-inch scale.	No. of Sheet. 25·344 in. scale.
Creag nan Cudaigean - -	XIV.	14
Creag nan Soithichean - -	XXI.	16
Creagan Breaca -	XIV.	13
Creagan Dubha -	"	9
Creagan Mora -	"	"
Croftown - -	XXXV.	7
Custom House Street - -	XIV.	13
Drochaid Alltan a' Ghamhainn -	"	"
Druim Fuar-bheinn	III.	9
Druim na Morchoille - -	XIV.	"
Dundonnell Forest	XXI.	16
Dundonnell Inn -	"	"
Dundonnell Lodge	"	"
Fasagrianach -	XLVIII.	4
Free Church -	III. A	12
Free Church -	XIV.	13
F. C. Manse -	III. A	12
F. C. Manse -	XIV.	13
F. C. School -	"	"
Free Church School	III.	"
Gadcaisceig - -	XIV.	14
Garvan - -	XXXV.	12
Geodha na Caorach Glaise - -	III. A	"
Glac Càrnach -	III.	9
Glac Mhòr -	XIV.	14
Glac Rainich -	"	9
Glac Scap - -	"	14
Glac an Eich Bhàin	III. A	12
Glac na Croiche -	XIV.	13
Glac nan Sgeulach	"	"
Glackour - -	XXXV.	12
Gob an t-Sheid -	XIV.	13
Grey House -	XXXV.	3
Hill Cottage -	XIV.	13
Horse Sound -	III.	"
Inverbroom - -	XXXV.	7
Inverbroom Bridge	"	8
Inverbroom Lodge	"	12
Inverlael - -	"	3
Inverlael Lodge -	XXXV.	"
Keppoch - -	XXI.	16
Leckmelm Wood -	XXII.	2
Loch Broom -	XXXV.	3
Loch Dubh - -	XIV.	9
Loch Poll an Dùnain	III.	13
Loch nan Cnaimh -	XIV.	14
Lochan Sgeireach -	III.	9
Lochan na Beinne -	XIV.	"
Luib Mòra - -	XIII.	12
Luib na Mòr-choille	XIV.	9
Manse - -	XXXV.	7
Manse - -	XIV.	13
Maol Calaisceig -	"	14
Market Street -	"	13
Meall Mòr - -	"	9
Meall Mòr -	"	14
Mill of Ullapool -	"	13
Mill Street - -	"	"
Moine Tomach -	III. A	12
Mol a' Bhlàir -	"	"
Morefield - -	XIV.	9
Morefield Cottage -	"	13
Moss of Ullapool -	"	9
Pairc Mhòr - -	"	14
Polglas - -	III.	13
Poll a' Chadha -	XIV.	"
Poll a' Chliabhain -	"	9
Poorhouse - -	"	13
Port Alltan Ristol	III. A	12
Port Mhaire -	"	16
Port a' Bheannachaidh - -	XIV.	13
Port an Tighe-Mòir	XXI.	16
River Lael - -	XXXV.	4
Rudha Dubh -	III. A	16
Rudha Dùnan -	"	"
Rudha Mòr - -	XIV.	13
Rudhan na Buaile -	III. A	12
Site of Caisteal Mhic Cnecail -	XIV.	13
Sgeir Dhubh na Roinne Mòire -	"	"

Name of Place.	No. of Sheet. 6-inch scale.	No. of Sheet. 25·344 in. scale.
Sgeir Dhughaill -	III. A	16
Sgeir a' Mhuilinn -	,,	12
Sgeir na h-Airidhe	,,	,,
Sron a' Bhuic -	XIII.	,,
Sruth Lagaidh -	XXII.	2
Strath Beg - -	XXI.	16
Strathbeg River -	,,	,,
Strath More -	XXXV.	12
Strone Nea - -	,,	8
Suibeg - -	,,	7
Tanera More -	III. A	16
The Minch - -	III. A III.	12, 16 13
Torranacosh -	XIV.	14
Torran na Coise -	,,	,,
Uamh Dhubh -	,,	13
Ullapool - -	,,	,,
Ullapool Bridge -	,,	9
Ullapool Point -	,,	13
Ullapool River -	,,	9
West Terrace -	XIV.	13
Wood Pool - -	XXXV.	16

LONDON:
Printed by George E. Eyre and William Spottiswoode,
Printers to the Queen's most Excellent Majesty.
For Her Majesty's Stationery Office.

24.

ORDNANCE SURVEY OF SCOTLAND.

BOOK OF REFERENCE TO THE PLAN

OF PART OF THE

PARISH OF LOCHGOILHEAD,

IN THE

COUNTY OF ARGYLL,

CONTAINING 30748·280 ACRES.

COLONEL SIR HENRY JAMES, R.E., F.R.S., M.R.I.A., F.G.S., &c.,
SUPERINTENDENT OF THE SURVEY.

LONDON:
PRINTED BY GEORGE E. EYRE AND WILLIAM SPOTTISWOODE,
PRINTERS TO THE QUEEN'S MOST EXCELLENT MAJESTY,
FOR HER MAJESTY'S STATIONERY OFFICE.

1868.

Price One Shilling.

[7142—50—7/68.]

he
ly
to

ch

n

n-
ole
he

les

N

T

T

nt

F.
C.
W.
ef.
S.

the

Publis

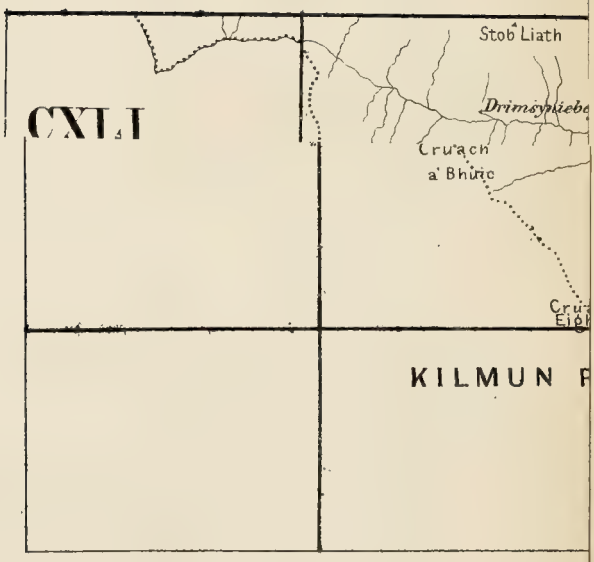

Pub

EXPLANATORY REMARKS.

The scale of the Parish Plans is the 1-2500th of the actual length on the ground, and is equal to 25·344 inches to a mile, which is very approximately equal to one square inch to one acre, the square of 1·0018 inch being equal to one acre.

The length of each sheet is $1\frac{1}{2}$ miles, and the width 1 mile, the area of each sheet is therefore 960 acres.

Each enclosure has a reference number to the area which is given in this Book.

The Braces ($\int$) on the plans are to indicate that the spaces so braced are included under the same reference number.

The Altitudes in feet above the Mean Level of the Sea are written thus—31·4.

The Scale of the Plans of the County is 6 inches to a mile, and each sheet contains the same area as 16 sheets of the Parish Plans. There is therefore a double reference number to each sheet, as VI. 9., the Roman Numerals referring to the County Plans, the Arabic Figures to the Parish Plans.

The following are the characters employed on the Ordnance Plans on the Scales of 1-2500, and 6 inches to a mile :—

County Names	C	Hundreds or Wards	W
Parishes	P	Townships	T
Extra Parochial	E	Division of Townships	T

Antiquities ..... { ROMAN / Druidical or Saxon / Norman or Subsequent

The descriptions of the boundaries are shown by the following initials :—

Centre of Stream	*C.S.*	Centre of Fence	*C.F.*
Centre of Road	*C.R.*	Top of Cop	*T.C.*
Side of Stream or Drain	*S.S.* or *S.D.*	Centre of Wall	*C.W.*
Root of Hedge	*R.H.*	Defaced	*Def.*
Face of Wall	*F.W.*	Track of Stream	*T.S.*

Undefined ..... *Und.*

Where a change occurs in the boundaries, the symbol [o—o] is used to show the part at which the change takes place.

N.B.—To convert Decimal Fractions of an Acre into Roods and Perches, multiply the decimal first by 4 and then by 40, preserving the same number of decimals in the product.

Examples—

	Acres.		Acres.
	633·357		527·013
	4		4
	1·428		·052
	40		40
A. R. P.	17·120	A. R. P.	2·080
633 1 17		527 0 2	

TABLE

FOR CONVERTING DECIMAL PARTS OF AN ACRE INTO ROODS AND PERCHES.

Perch.	0 Rood.	1 Rood.	2 Roods.	3 Roods.	Perch.	0Rood.	1 Rood.	2 Roods.	3 Roods.
0	·000	·250	·500	·750	21	·131	·381	·631	·881
1	·006	·256	·506	·756	22	.137	·387	·637	·887
2	·012	·262	·512	·762	23	·144	·394	·644	·894
3	·019	·269	·519	·769	24	·150	·400	·650	·900
4	·025	·275	·525	·775	25	·156	·406	·656	·906
5	·031	·281	·531	·781	26	·162	·412	·662	·912
6	·037	·287	·537	·787	27	·169	·419	·669	·919
7	·044	·294	·544	·794	28	·175	·425	·675	·925
8	·050	·300	·550	·800	29	·181	·431	·681	·931
9	·056	·306	·556	·806	30	·187	·437	·687	·937
10	·062	·312	·562	·812	31	·194	·444	·694	·944
11	·069	·319	·569	·819	32	·200	·450	·700	·950
12	·075	·325	·575	·825	33	·206	·456	·706	·956
13	·081	·331	·581	.831	34	·212	·462	·712	·962
14	·087	·337	·587	·837	35	·219	·469	·719	·969
15	·094	·344	·594	·844	36	·225	·475	·725	·975
16	·100	·350	·600	·850	37	·231	·481	·731	·981
17	·106	·356	·606	·856	38	·237	·487	·737	·987
18	·112	·362	·612	·862	39	·244	·494	·744	·994
19	.119	·369	·619	·869	40	·250	·500	·750	1·000
20	·125	·375	·625	·875					

PARISH OF LOCHGOILHEAD

(PART OF),

IN THE

COUNTY OF ARGYLL.

No. on Plan.	Area in Acres.	Remarks.	No. on Plan.	Area in Acres.	Remarks.
1	32·189	Wood.	44	2·790	Public road.
2	·546	Offices.	45	316·415	Foreshore.
3	·498	Wood.	46	·107	Quay (private).
4	1·509	Garden.	47	2·847	Public road.
5	·882	Ornamental ground.	48	1·300	Houses, gardens, &c.
6	1·057	Ornamental ground.	49	·130	Occupation road.
7	1·735	Arable.	50	2·015	Rough pasture.
8	3·920	Arable.	51	·937	Houses, gardens, &c.
9	2·300	Rough pasture and road.	52	·809	Arable.
			53	1·228	Houses, gardens, &c.
10	5·812	Arable.	54	19·848	Rough pasture.
11	3·902	Arable.	55	·473	Rough pasture.
12	14·933	Arable.	56	6·375	Arable.
13	·903	Rough pasture.	57	·023	Quay (private).
14	14·971	Rough pasture.	58	2·364	Houses, gardens, &c.
15	20·899	Wood.	59	·160	Private road.
16	6·780	Arable.	60	1·945	Houses, gardens, &c.
17	·245	Pond.	61	1·125	Houses, garden, &c.
18	1·299	Ornamental ground.	62	·186	House, garden, &c.
19	·272	Houses, &c.	63	·165	House, garden, &c.
20	1·604	Wood.	64	5·657	Arable.
21	·145	Mansion house.	65	5·629	Rough pasture.
22	1·036	Ornamental ground.	66	·158	Rough pasture.
23	7·004	Ornamental ground.	67	7·232	Arable.
24	·533	Private road.	68	12·609	Houses, gardens, &c.
25	·304	Wood.	69	1·327	Houses, gardens, &c.
26	20·084	Ornamental ground.	70	5·834	Arable.
27	4·664	River (tidal).	71	·525	Pasture.
28	7·405	Rough pasture (foreshore of tidal water).	72	2·801	Burn (part of).
			73	5·957	Arable.
29	2·774	Houses, gardens, &c.	74	1·345	Wood.
30	·205	Occupation road.	75	·324	Wood.
31	·127	House and garden.	76	·320	Drying green.
32	·662	Arable.	77	1·989	Ornamental ground.
33	1·002	Houses, gardens, &c.	78	5·658	Arable.
34	2·498	Arable.	79	·226	Pasture.
35	3·163	Houses, gardens, &c.	80	·738	Wood, &c.
36	1·231	Arable.	81	·178	Rough pasture.
37	4·609	Arable.	82	10·193	Pasture.
38	3·423	Arable.	83	·927	Tidal water.
39	4·143	Arable.			
40	5·681	Arable.		620·652	
41	1·377	Wood.			
42	·839	Ornamental ground.			
43	·618	Rough pasture.			

No. on Plan.	Area in Acres.	Remarks.
		RECAPITULATION.
	282·558	Land.
	5·637	Public roads.
	316·415	Foreshore.
	7·405	Foreshore of tidal water.
	3·046	Water.
	5·591	Tidal water.
	620·652	Area of the numbered part of the Parish of Lochgoilhead.

No. on Plan.	Area in Acres.	Remarks.
		UNNUMBERED (Drawn principally on the Six-inch scale).
	30070·283	Moorland, &c.
	22·517	Curra Lochain.
	28·583	Lochan nam Cnaimh.
	6·245	Corran Lochan.
	30127·628	Area unnumbered.
	620·652	Area numbered.
	30748·280	Area of the Parish of Lochgoilhead as far as surveyed.

RECAPITULATION.

30352·841	Land.
5·637	Public roads.
316·415	Foreshore.
7·405	Foreshore of tidal water.
60·391	Water.
5·591	Tidal water.
30748·280	Area of all that part of the Parish of Lochgoilhead which is surveyed, in the County of Argyll.

LONDON:
Printed by George E. Eyre and William Spottiswoode,
Printers to the Queen's most Excellent Majesty.
For Her Majesty's Stationery Office.

ORDNANCE SURVEY OF SCOTLAND.

BOOK OF REFERENCE TO THE PLAN

OF THE

PARISH OF LOCHGOILHEAD,

IN THE

COUNTY OF ARGYLL,

CONTAINING 39192·597 ACRES.

MAJOR-GENERAL SIR HENRY JAMES, R.E., F.R.S., F.G.S., &c.,

SUPERINTENDENT OF THE SURVEY.

LONDON:
PRINTED BY GEORGE E. EYRE AND WILLIAM SPOTTISWOODE,
PRINTERS TO THE QUEEN'S MOST EXCELLENT MAJESTY.
FOR HER MAJESTY'S STATIONERY OFFICE.

1872.

Price One Shilling.

[7142.—50.—1/72.]

ORDNANCE SU

PARISH OF

ARGY

INDEX T

Published on the Scal

Scale of this In

CXXXIII

CXXXIV KILMORI

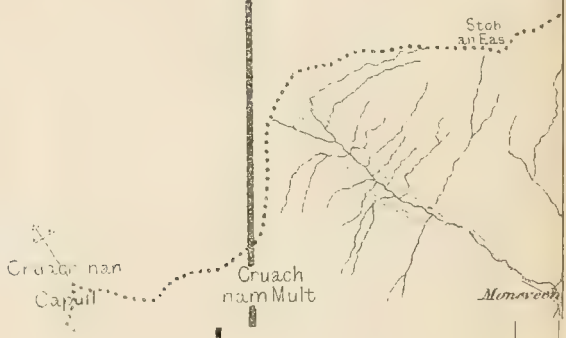

CLXIV

Publishe

The portion

EXPLANATORY REMARKS.

The scale of the Parish Plans is the 1-2500th of the actual length on the ground, and is equal to 25·344 inches to a mile,* which is very approximately equal to one square inch to one acre, the square of 1·0018 inch being equal to one acre.

The length of each sheet is $1\frac{1}{2}$ miles, and the width 1 mile, the area of each sheet is therefore 960 acres.

Each enclosure has a reference number to the area which is given in this Book.

The Braces (f) on the plans are to indicate that the spaces so braced are included under the same reference number.

The Altitudes in feet above the Mean Level of the Sea are written thus—31·4.

The Scale of the Plans of the County is 6 inches to a mile, and each sheet contains the same area as 16 sheets of the Parish Plans. There is therefore a double reference number to each sheet, as VI. 9., the Roman Numerals referring to the County Plans, the Arabic Figures to the Parish Plans.

The following are the characters employed on the Ordnance Plans on the Scales of 1–2500, and 6 inches to a mile :—

County Names	C	Hundreds or Wards	W
Parishes	P	Townships	T
Extra Parochial	E	Division of Townships	T

Antiquities ..... ROMAN / Druidical or Saxon / Norman or Subsequent

The descriptions of the boundaries are shown by the following initials :—

Centre of Stream	*C.S.*	Centre of Fence	*C.F.*
Centre of Road	*C.R.*	Top of Cop	*T.C.*
Side of Stream or Drain	*S.S.* or *S.D.*	Centre of Wall	*C.W.*
Root of Hedge	*R.H.*	Defaced	*Def.*
Face of Wall	*F.W.*	Track of Stream	*T.S.*

Undefined ..... *Und.*

Where a change occurs in the boundaries, the symbol [o—o] is used to show the part at which the change takes place.

* Or 3·157 chains to an inch.

N.B.—To convert Decimal Fractions of an Acre into Roods and Perches, multiply the decimal first by 4 and then by 40, preserving the same number of decimals in the product.

Examples—

	Acres.		Acres.
	633·357		527·013
	4		4
	1·428		·052
	40		40
A. R. P.		A. R. P.	
633 1 17	17·120	527 0 2	2·080

TABLE

FOR CONVERTING DECIMAL PARTS OF AN ACRE INTO ROODS AND PERCHES.

Perch.	0 Rood.	1 Rood.	2 Roods.	3 Roods.	Perch.	0 Rood.	1 Rood.	2 Roods.	3 Roods.
0	·000	·250	·500	·750	21	·131	·381	·631	·881
1	·006	·256	·506	·756	22	.137	·387	·637	·887
2	·012	·262	·512	·762	23	·144	·394	·644	·894
3	·019	·269	·519	·769	24	·150	·400	·650	·900
4	·025	·275	·525	·775	25	·156	·406	·656	·906
5	·031	·281	·531	·781	26	·162	·412	·662	·912
6	·037	·287	·537	·787	27	·169	·419	·669	·919
7	·044	·294	·544	·794	28	·175	·425	·675	·925
8	·050	·300	·550	·800	29	·181	·431	·681	·931
9	·056	·306	·556	·806	30	·187	·437	·687	·937
10	·062	·312	·562	·812	31	·194	·444	·694	·944
11	·069	·319	·569	·819	32	·200	·450	·700	·950
12	·075	·325	·575	·825	33	·206	·456	·706	·956
13	·081	·331	·581	·831	34	·212	·462	·712	·962
14	·087	·337	·587	·837	35	·219	·469	·719	·969
15	·094	·344	·594	·844	36	·225	·475	·725	·975
16	·100	·350	·600	·850	37	·231	·481	·731	·981
17	·106	·356	·606	·856	38	·237	·487	·737	·987
18	·112	·362	·612	·862	39	·244	·494	·744	·994
19	·119	·369	·619	·869	40	·250	·500	·750	1·000
20	·125	·375	·625	·875					

PARISH OF LOCHGOILHEAD,

IN THE

COUNTY OF ARGYLL.

No. on Plan.	Area in Acres.	Remarks.	No. on Plan.	Area in Acres.	Remarks.
1	32·189	Wood.	38	3·423	Arable.
2	·546	Offices.	39	4·143	Arable.
3	·498	Wood.	40	5·681	Arable.
4	1·509	Garden.	41	1·377	Wood.
5	·882	Ornamental ground.	42	·839	Ornamental ground.
6	1·057	Ornamental ground.	43	·618	Rough pasture.
7	1·735	Arable.	44	2·790	Road.
8	3·920	Arable.	45	318·096	Foreshore.
9	2·300	Rough pasture and road.	46	·107	Quay (private).
			47	2·847	Road.
10	5·812	Arable.	48	1·300	Houses, gardens, &c.
11	3·902	Arable.	49	·130	Road.
12	14·933	Arable.	50	2·015	Rough pasture.
13	·903	Rough pasture.	51	·937	Houses, gardens, &c.
14	14·971	Rough pasture.	52	·809	Arable.
15	20·899	Wood.	53	1·228	Houses, gardens, &c.
16	6·780	Arable.	54	19·848	Rough pasture.
17	·245	Pond.	55	·473	Rough pasture and trees.
18	1·299	Ornamental ground.			
19	·272	Houses, &c.	56	6·375	Arable.
20	1·604	Wood.	57	·023	Quay (private).
21	·145	Mansion house.	58	2·364	Houses, gardens, &c.
22	1·036	Ornamental ground.	59	·160	Road.
23	7·004	Ornamental ground.	60	1·945	Houses, gardens, &c.
24	·533	Road.	61	1·125	Houses, garden, &c.
25	·304	Wood.	62	·186	House, garden, &c.
26	20·084	Ornamental ground.	63	·165	House, garden, &c.
27	4·664	River (tidal).	64	5·657	Arable.
28	7·405	Rough pasture (foreshore of tidal water).	65	5·629	Rough pasture.
			66	·158	Rough pasture.
29	2·774	Houses, gardens, &c.	67	7·232	Arable.
30	·205	Road.	68	12·609	Houses, gardens, &c.
31	·127	House and garden.	69	1·327	Houses, gardens, &c.
32	·662	Arable.	70	5·785	Arable.
33	1·002	Houses, gardens, &c.	71	·513	Pasture.
34	2·498	Arable.	72	2·801	Burn (part of).
35	3·163	Houses, gardens, &c.	73	5·957	Arable.
36	1·231	Arable.	74	1·345	Wood.
37	4·609	Arable.	75	·324	Wood.

No. on Plan.	Area in Acres.	Remarks.	No. on Plan.	Area in Acres.	Remarks.
76	·320	Drying green.	128	10·091	Arable, &c.
77	1·937	Ornamental ground.	129	2·851	Pasture.
78	5·609	Arable.	130	95·488	Wood, &c.
79	·226	Pasture.	131	4·332	Rough heathy pasture, &c.
80	·738	Wood, &c.			
81	·178	Rough pasture.	132	5·961	Loch (Corran Lochan).
82	1·618	Pasture.	133	2·476	Rough pasture.
83	·927	Tidal water.	134	3·255	Wood, &c.
84	3·464	Arable, &c.	135	·840	Arable.
85	·994	Houses, gardens, &c.	136	6·623	Pasture.
86	8·413	Arable, &c.	137	·619	Houses, gardens, &c.
87	6·817	Arable, &c.	138	·505	Rough pasture, &c.
88	5·455	Pasture, &c.	139	25·385	Rough pasture, &c.
89	42·326	Rough pasture, &c.	140	3·267	Arable, &c.
90	1·671	Houses, gardens, &c.	141	·197	Pasture.
91	·079	Douglas Pier.	142	·128	Rough pasture.
92	1·713	Houses, gardens, &c.	143	3·741	Stream.
93	1·111	House, gardens, &c.	144	·565	House, garden, &c.
94	33·350	Wood, &c.	145	16·064	Arable, &c.
95	2·205	Houses, gardens, &c.	146	·985	Pasture.
96	·749	Houses, gardens, &c.	147	5·001	Arable, &c.
97	64·754	Wood, &c.	148	9·459	Rough pasture.
98	1·620	House, &c.	149	1·793	Arable, &c.
99	83·907	Wood, &c.	150	·081	Carrick Castle (ruins of).
100	22·698	Rough pasture, &c.			
101	3·246	Wood.	151	·857	Houses, garden, &c.
102	3·550	Pasture, &c.	152	9·921	Arable, &c.
103	33·710	Wood, &c.	153	2·885	Arable, &c.
104	1·189	Arable, &c.	154	1·516	Pasture.
105	3·206	Wood, &c.	155	·956	Pasture.
106	·136	Houses and garden.	156	8·189	Arable, &c.
107	8·727	Pasture, &c.	157	1·283	Wood.
108	4·590	Wood, &c.	158	·597	Wood.
109	·498	House, garden, &c.	159	13·028	Rough pasture.
110	3·010	Wood, &c.	160	·222	Pasture.
111	11·629	Arable, &c.	161	·597	Pasture.
112	7·407	Wood, &c.	162	.940	Houses, gardens, &c.
113	·157	House, &c.	163	·488	Houses, garden, &c.
114	·434	Houses, gardens, &c.	164	10·186	Wood.
115	·658	Arable, &c.	165	3·568	Arable, &c.
116	·410	Arable.	166	2·702	Rough pasture, &c.
117	·835	Arable, &c.	167	2·528	Stream.
118	2·750	Stream.	168	14·081	Wood.
119	1·404	House, garden, &c.	169	3·263	Rough pasture, &c.
120	1·348	Arable.	170	1·350	Pasture, &c.
121	·456	Tidal water.	171	·256	Sheepfold, &c.
122	68·699	Wood.	172	7·858	Arable.
123	11·573	Rough pasture, &c.	173	2·445	Arable, &c.
124	6·908	Roads.			
125	·224	Garden, &c.		1364·341	
126	2·991	Pasture.			
127	·251	Houses, garden, &c.			

RECAPITULATION.

Area in Acres.	
1001·194	Land.
13·573	Roads.
318·096	Foreshore.
7·405	Foreshore of tidal water.
18·026	Water.
6·047	Tidal water.
1364·341	Area of the numbered part of the Parish.

UNNUMBERED—On Six-inch Scale only.

37746·726	Moorland, &c.
29·300	Loch Restil.
1·130	Loch.
22·517	Curra Lochain.
28·583	Lochan nan Cnaimh.
37828·256	Area unnumbered.
1364·341	Area numbered.
39192·597	Area of the whole Parish.

RECAPITULATION FOR THE PARISH.

38747·920	Land.
13·573	Roads.
318·096	Foreshore.
7·405	Foreshore of tidal water.
99·556	Water.
6·047	Tidal water.
39192·597	Total area of the Parish of Lochgoilhead, in the County of Argyll.

INDEX TO PLACES

IN THE

PARISH OF LOCHGOILHEAD.

COUNTY OF ARGYLL.

Name of Place.	No. of Sheet. 6-inch scale.	No. of Sheet. 25·344 in. scale.
Argyll's Bowling Green - -	CLIII.	7
Ardnahien -	"	14
Beach - -	"	3
Corrow - -	CXLII.	10
Church - -	"	"
Court Knoll -	"	"
Corriesyke - -	"	14
Cuelmuich -	CLIII.	6
Carrick - -	"	10
Carrick Castle -	"	"
Corran - -	"	11
Drimsynie - -	CXLII.	10
Douglas Pier -	"	14
Free Church -	"	10
Inverlounin - -	"	14
Knap - -	CLXIV.	3
Lochgoilhead -	CXLII.	10
Lettermay -	"	14
Lochwood - -	"	"
Lower Cormonachan	CLIII.	2
Manse - -	CXLII.	10
Mark - - -	CLIII.	7
School - -	CXLII.	10
School - -	"	"
School - -	"	"
Stuckbeg - -	CLIII.	3
Tighnalethuilt -	CXLII.	10
Tigh-na-tarruinge	"	"
Tighanuilt - -	CLIII.	"
Upper Cormonachan	"	6
Woodlands - -	CXLII.	14
Woodside Lodge -	"	"

LONDON:
Printed by George Edward Eyre and William Spottiswoode,
Printers to the Queen's most Excellent Majesty.
For Her Majesty's Stationery Office.